8131

Click Here for Field Notes

ORIGINAL

TOWNSHIP 48 NORTH, RANGE 73 WEST, OF THE SIXTH PRINCIPAL MERIDIAN, WYOMING.

DEPENDENT RESURVEY

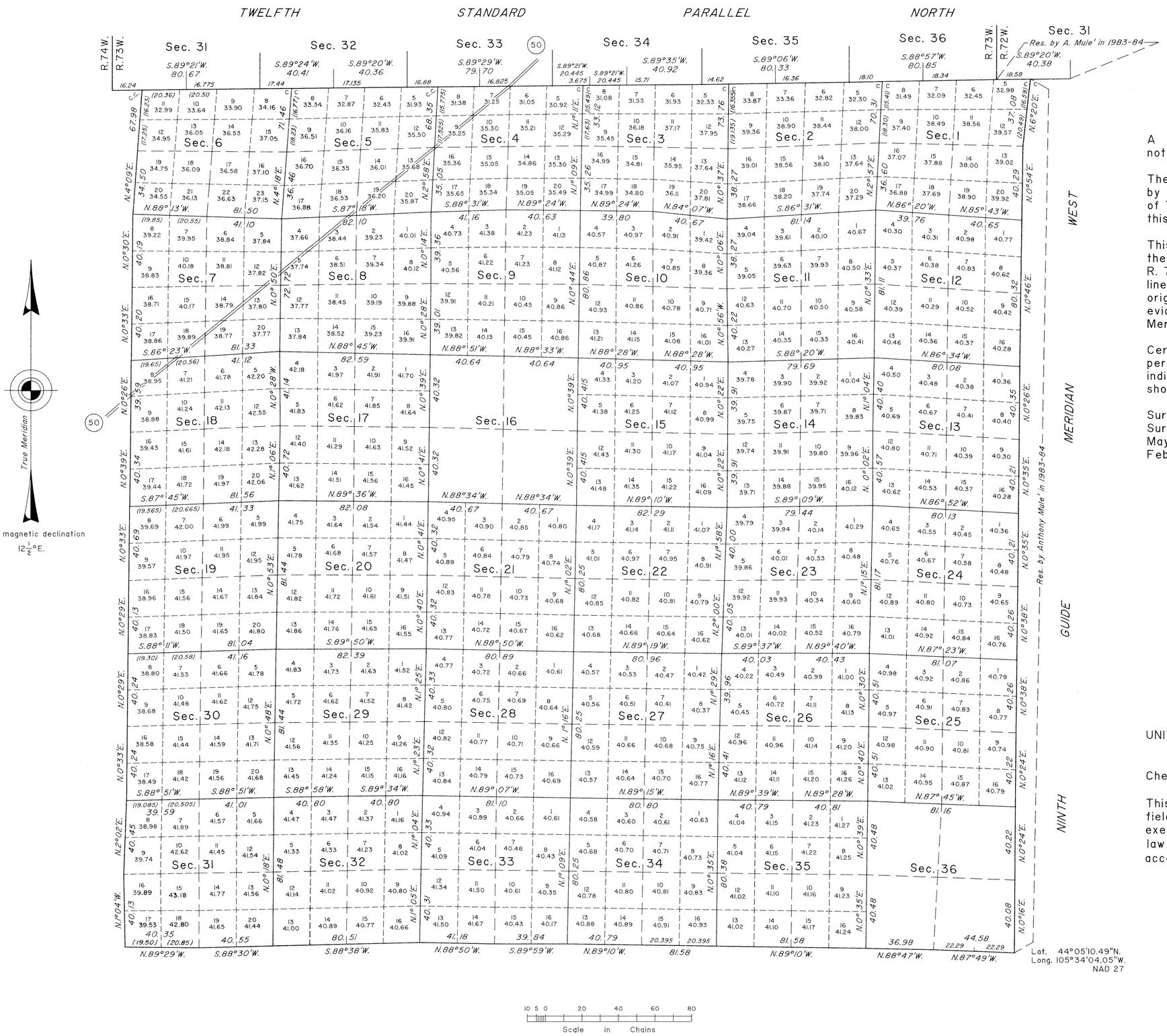

A history of surveys is contained in the field notes.

The south boundary was dependently resurveyed by Joel T. Ebner during the dependent resurvey of T. 47 N., R 73 W., executed concurrently under this same group.

This plat represents the dependent resurvey of the Twelfth Standard Parallel North, through R. 73 W., the west boundary and the subdivisional lines, designed to restore the corners in their true original locations according to the best available evidence, T. 48 N., R. 73 W., Sixth Principal Meridian, Wyoming.

Certain modified lots and areas shown hereon pertain to Federal interest estate only. Except as indicated hereon, the lottings and areas are as shown on the plat approved January 24, 1883.

Survey executed by Joel T. Ebner, Cadastral Surveyor, beginning May 24, 1989, and completed May 7, 1991, pursuant to Special Instructions dated February 12, 1988, for Group No. 509, Wyoming.

UNITED STATES DEPARTMENT OF THE INTERIOR
BUREAU OF LAND MANAGEMENT

Cheyenne, Wyoming December 13, 1996

This plat is strictly conformable to the approved field notes, and the survey, having been correctly executed in accordance with the requirements of law and the regulations of this Bureau, is hereby accepted.

For the Director

Chief Cadastral Surveyor for Wyoming

W.H.B.

OFFICIALLY FILED: March 26, 1997

1119 A

(16)

Click Here for Field Notes

75

1512

TOWNSHIP Nº 48 NORTH, RANGE Nº 73 WEST of the 6TH Principal MERIDIAN.

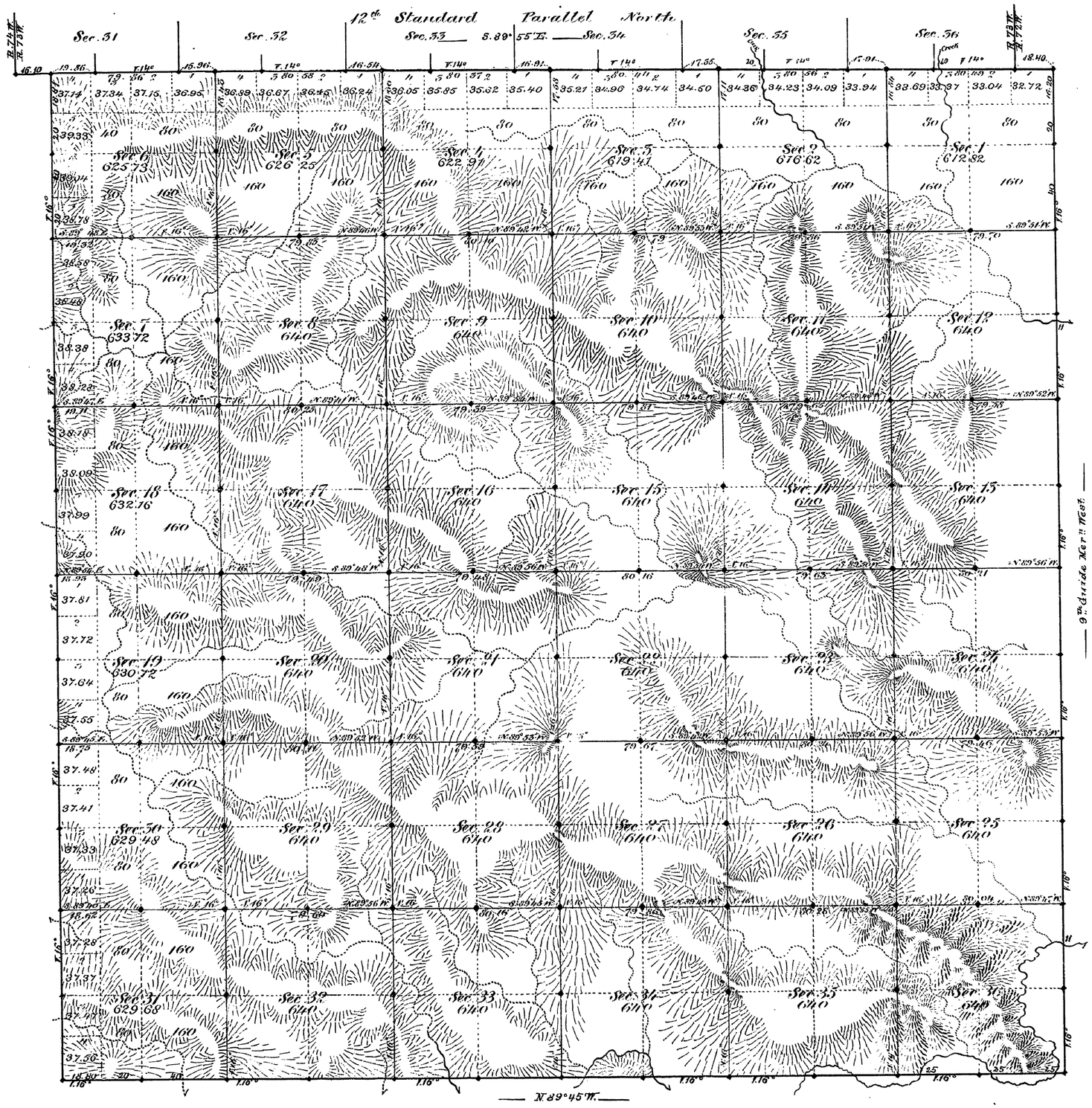

Total No. of Acres. 22,879.50

Surveys Designated	By whom surveyed	Date of Contract	Amount of Surveys Ms.	Chs.	Lks	When Surveyed	Magnetic Declination
S & W Townships	Mc. Carthy & Moore	Feb. 2. 1881	11	77	61	April 5 & 6. 1881.	16° East
Subdivisions	E. S. La Prire	May 5th 1882.	59	58	65	August 12 & 21 1882	16° East
Connections	" " "	" " "	1	4	67	" " "	"
9th Guide Mer. W.	Mc. Carthy & Moore	Feb. 2. 1881	5	76	20	March 21. 1881	
12th Stand. Par. N.	Edwd. F. Stahle	Aug. 12. 1880.	6	2	30	June 30. 1881.	

The above Map of Township Nº 48 North, of Range Nº 73 West of the Sixth Principal Meridian, Wyoming Territory is strictly conformable to the field notes of the survey thereof on file in this Office which have been examined and approved.

Surveyor General's Office
Cheyenne, Wyoming
January 24th 1883

Edw. C. Davidson
Sur. Gen'l

1119

48 - 73

(73) 1110

Indexed

64

EXTERIOR LINES

Scale, 3 miles to an inch. Magnet. Variat. East.

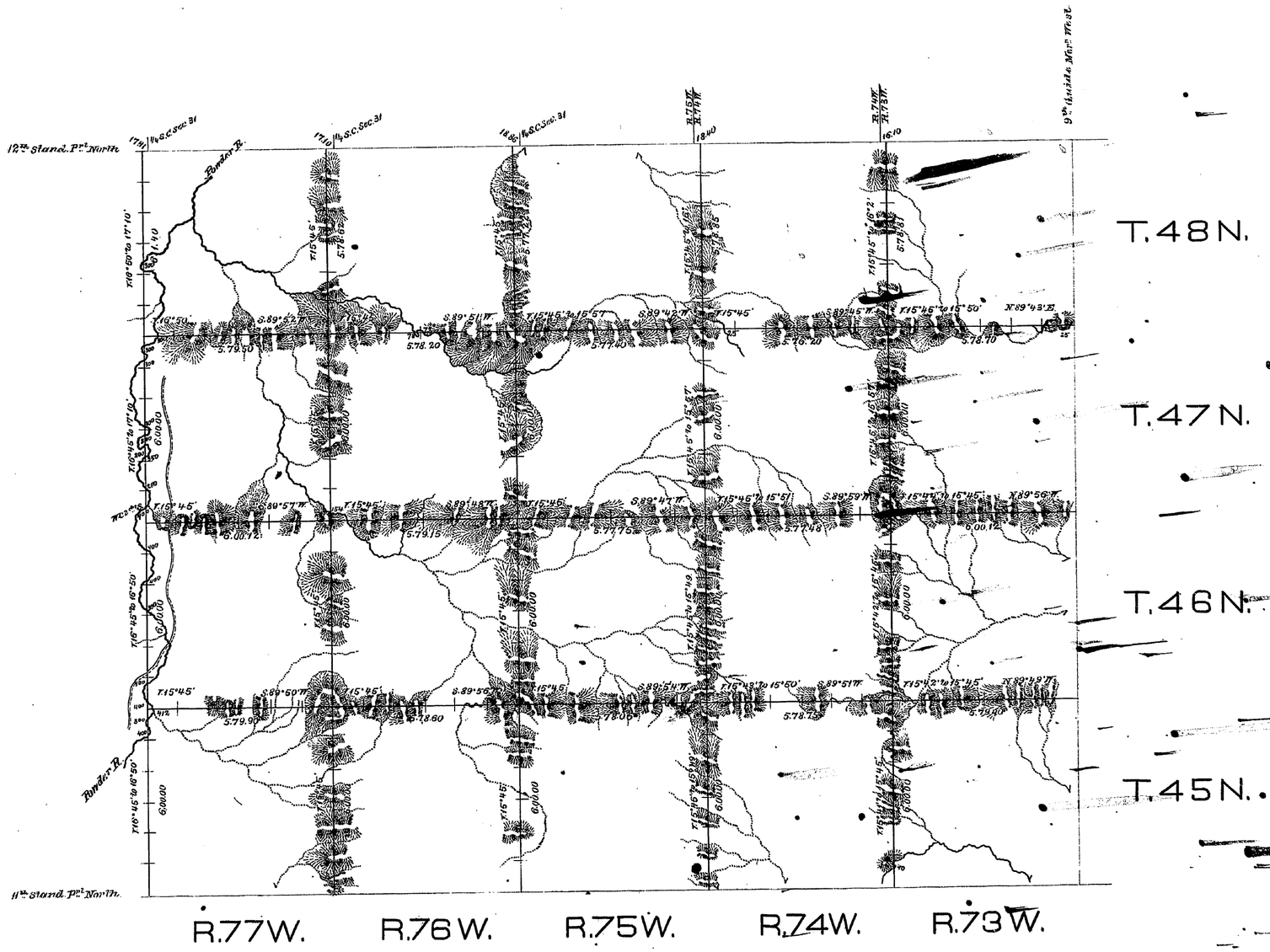

Surveys Designated	By whom Surveyed	Date of Contract	Amount of surveys mls.	chs.	lks.	When surveyed
Exterior lines	McCarthy & Moore	February 2, 1881	209	54	23	April 4th–May 4, 1881
Connections	" " "	" " "	1	7	87	" " "

I hereby certify that the above diagram of the exterior lines, of Townships 45 to 48 N. inclusive, Ranges 73 to 77 inclusive, West of the 6th Principal Meridian, Wyoming Territory, is strictly conformable to the field notes of the survey thereof on file in this Office, which have been examined and approved.

Surveyor General's Office,
Cheyenne, Wyo. July 24th 1882.

Edw. C. David
Surveyor General.

(13)

1109

Click Here for Field Notes

63.

9TH GUIDE MERIDIAN WEST.

Bears the 10th to the 12th Standard Parallel North, between Ranges 72 & 73 West of the 6th Prin'l M'd'n Wyoming Territory.

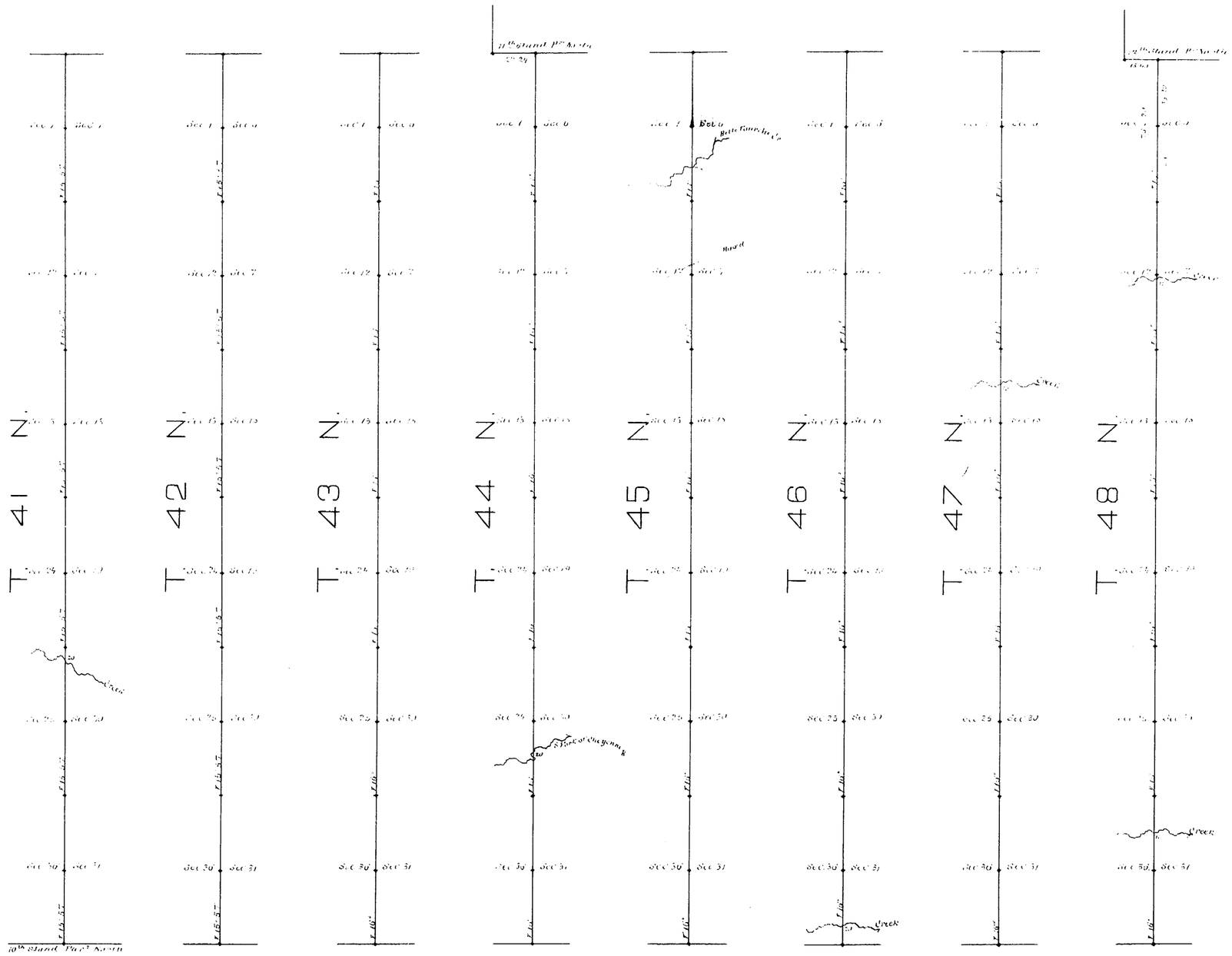

Surveys Designated by Prin'l Merid'n	Date of Contract	Amount of Surveys Miles		Where surveyed
9th Guide Mer'd West, N'ly Cutting Mount.	February 2nd 1881	97	70	March 17 21, 1881
Contractors		0	43	Nov. 22, 1882 21, 1881.

I hereby certify that the above diagram of the 9th Guide Meridian West, from the 10th to the 12th Standard Parallel North, between Ranges 72 & 73 West of the 6th Prin'l M'd'n Wyoming Territory, is strictly conformable to the field notes of the survey thereof on file in this Office, which have been examined and approved.

Surveyor General's Office,
Cheyenne Wyo. July 24th 1882

Edw. C. Dixon
Surveyor Gen'l