7879 Click Here for Field Notes

ORIGINAL

TOWNSHIP 48 NORTH, RANGE 75 WEST, OF THE SIXTH PRINCIPAL MERIDIAN, WYOMING.

DEPENDENT RESURVEY



A history of surveys is contained in the field notes.

The west boundary was dependently resurveyed by Michael E. Whitmore during the resurvey of T. 48 N., R. 76 W., executed concurrently under this same group.

This plat represents the dependent resurvey of the Twelfth Standard Parallel North, through R. 75 W., the south and east boundaries and the subdivisional lines designed to restore the corners in their true original locations according to the best available evidence, T. 48 N., R. 75 W., Sixth Principal Meridian, Wyoming.

Certain modified lots and areas shown hereon pertain to Federal interest estate only. Except as indicated hereon, the lottings and areas are as shown on the plat approved January 24, 1883.

Survey executed by James D. Claflin, Cadastral Surveyor, beginning August 19, 1987, and completed October 29, 1987, pursuant to Special Instructions dated July 15, 1987, for Group No. 504, Wyoming.

UNITED STATES DEPARTMENT OF THE INTERIOR
BUREAU OF LAND MANAGEMENT

Cheyenne, Wyoming — August 22, 1990

This plat is strictly conformable to the approved field notes, and the survey, having been correctly executed in accordance with the requirements of law and the regulations of this Bureau, is hereby accepted.

For the Director

John P. Lee

Chief Cadastral Surveyor for Wyoming

W.H.B.

1115 A

(16)

Click Here for Field Notes

71

1508

TOWNSHIP N° 48 NORTH RANGE N° 75 WEST OF THE 6TH PRINCIPAL MERIDIAN

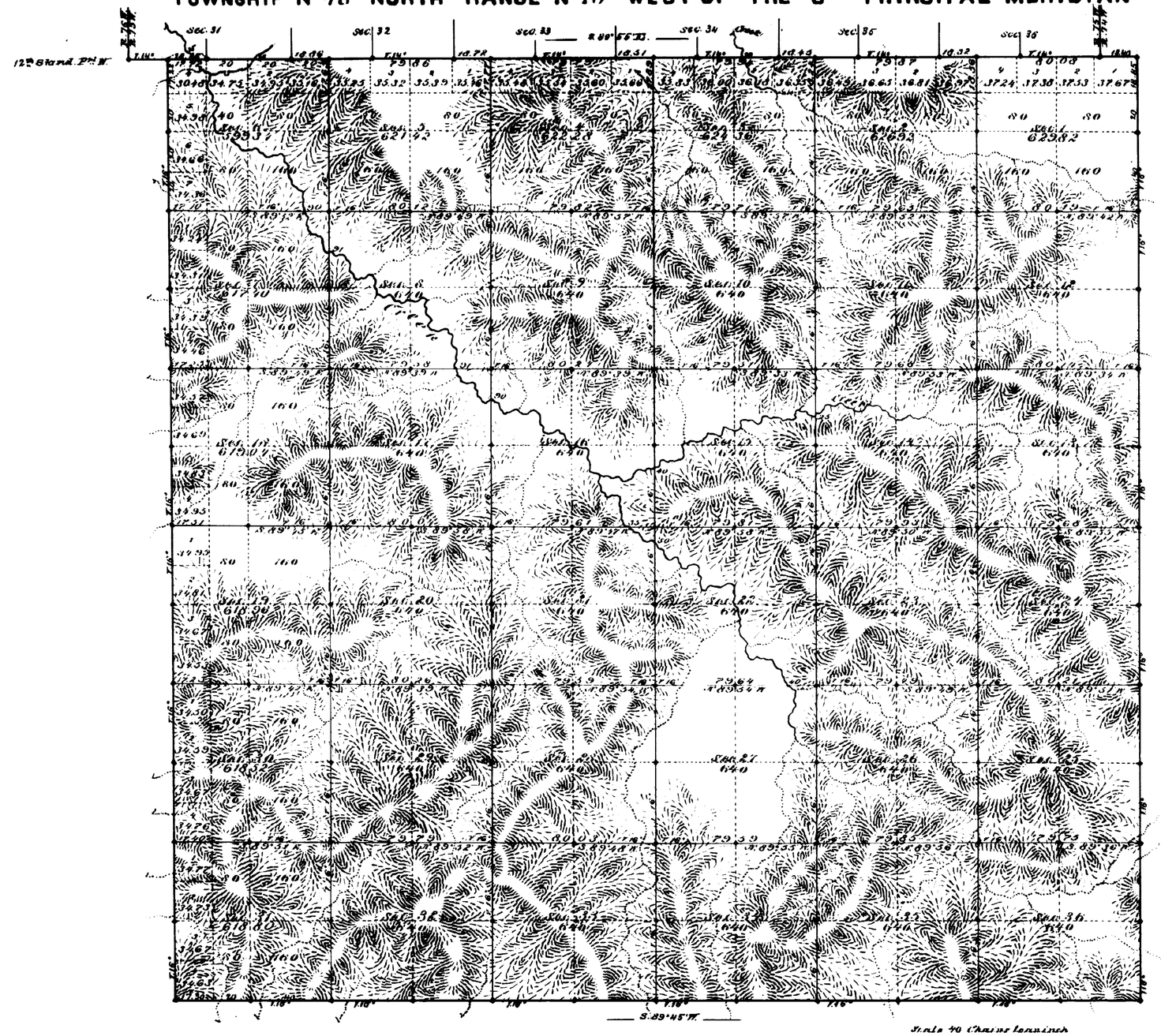

Scale 40 Chains to an inch

Total number of Acres 22816.86

	Surveys Designated.	By Whom Surveyed.	Date of Contract.	Amount of Surveys. 1st	2nd	3rd	When Surveyed	Magnetic Declination
E.S.Ld	Township lines	McCarthy & Howe	Feb 2 1881	17	73	37	April 12, 19, 1881	16° East
	Subdivisions	E. B. LaBarge	May 5 1882	33	52	49	July 24-Aug 1 1882	16° "
	Connections	" " "	" " "	1	12	86	" " "	
	12th Stand. Par. N.	E. F. Stable	Aug 12 1880	5	77	26	June 29-30 1881	

The above Map of Township No 48 North of Range No 75 West of the Sixth Principal Meridian, Wyoming Territory, is strictly conformable to the field notes of the survey thereof on file in this Office, which have been examined and approved.

Office of Surveyor General,
Cheyenne Wyoming,
January 24th 1883

Edw. C. Davis
Surveyor General

1115

48 - 75

(13) 1110 Click Here for Field Notes

Indexed

64

EXTERIOR LINES

Scale, 3 miles to an inch. Magnet. Variat. East.

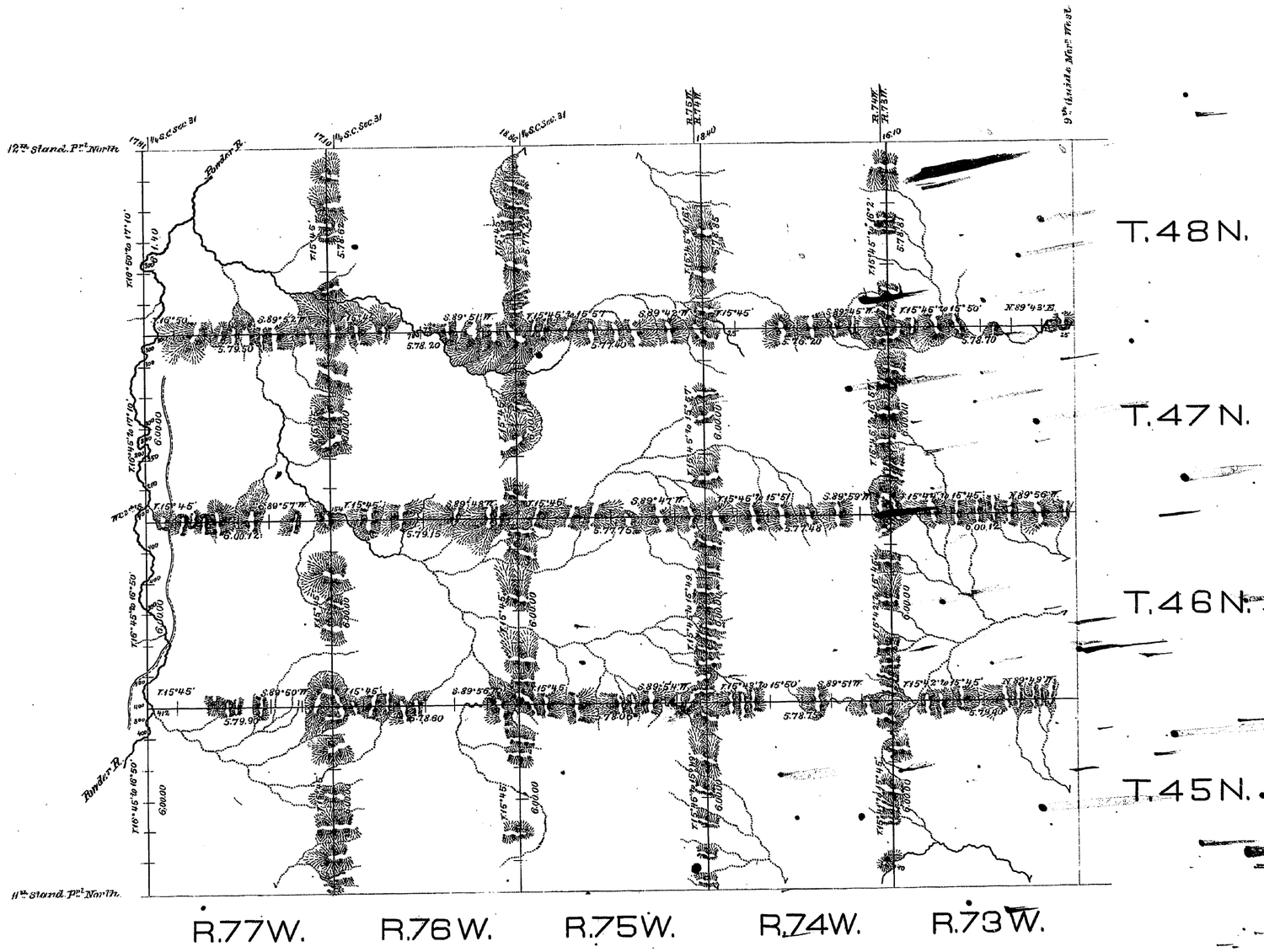

Surveys Designated	By whom Surveyed	Date of Contract	Amount of surveys mls.	chs.	lks.	When surveyed
Exterior lines	McCarthy & Moore	February 2, 1881	209	54	23	April 4th–May 4, 1881
Connections	" " "	" " "	1	7	87	" " "

I hereby certify that the above diagram of the exterior lines, of Townships 45 to 48 N. inclusive, Ranges 73 to 77 inclusive, West of the 6th Principal Meridian, Wyoming Territory, is strictly conformable to the field notes of the survey thereof on file in this Office, which have been examined and approved.

Surveyor General's Office,
Cheyenne, Wyo. July 24th 1882.

Edw. C. David
Surveyor General.