8084 **Click Here for Field Notes**

ORIGINAL

TOWNSHIP 49 NORTH, RANGE 69 WEST, OF THE SIXTH PRINCIPAL MERIDIAN, WYOMING.

DEPENDENT RESURVEY

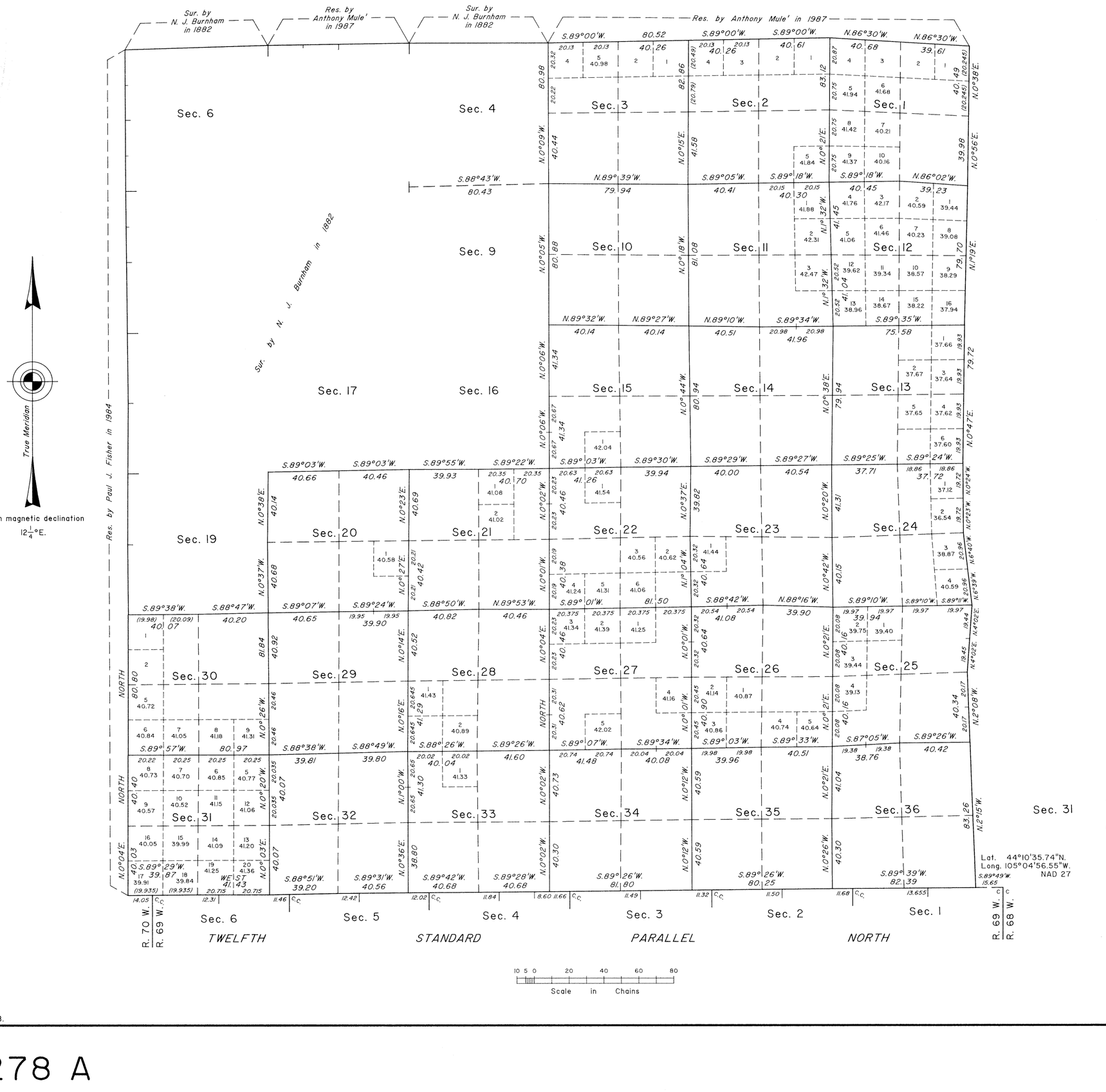

A history of surveys is contained in the field notes.

This plat represents the dependent resurvey of the Twelfth Standard Parallel North, through Range 69 West, the east boundary and a portion of the subdivisional lines designed to restore the corners in their true original locations according to the best available evidence, T. 49 N., R. 69 W., Sixth Principal Meridian, Wyoming.

The south boundary was dependent resurveyed by Joe R. Salazar in 1989-90, during the resurvey of T. 48 N., R. 69 W., executed concurently under this same group.

Certain modified lots and areas shown hereon pertain to Federal interst estate only. Except as indicated hereon, the lottings and areas are as shown on the plat approved March 10, 1883.

Survey executed by Jerry E. Barrett and Joe R. Salazar, Cadastral Surveyors begining July 10, 1989 and completed September 25, 1989, pursuant to special instructions dated June 1, 1989, for Group No. 526, Wyoming.

UNITED STATES DEPARTMENT OF THE INTERIOR
BUREAU OF LAND MANAGEMENT

Cheyenne, Wyoming March 7, 1996

This plat is strictly conformable to the approved field notes, and the survey, having been correctly executed in accordance with the requirements of law and the regulations of this Bureau, is hereby accepted.

For the Director

John P. Lee

Chief Cadastral Surveyor for Wyoming

W.H.B.

OFFICIALLY FILED: April 22, 1996

JFM

1278 A

Click Here for Field Notes

1763

TOWNSHIP No. 49 NORTH. RANGE No. 69 WEST of the 6th Principal MERIDIAN.

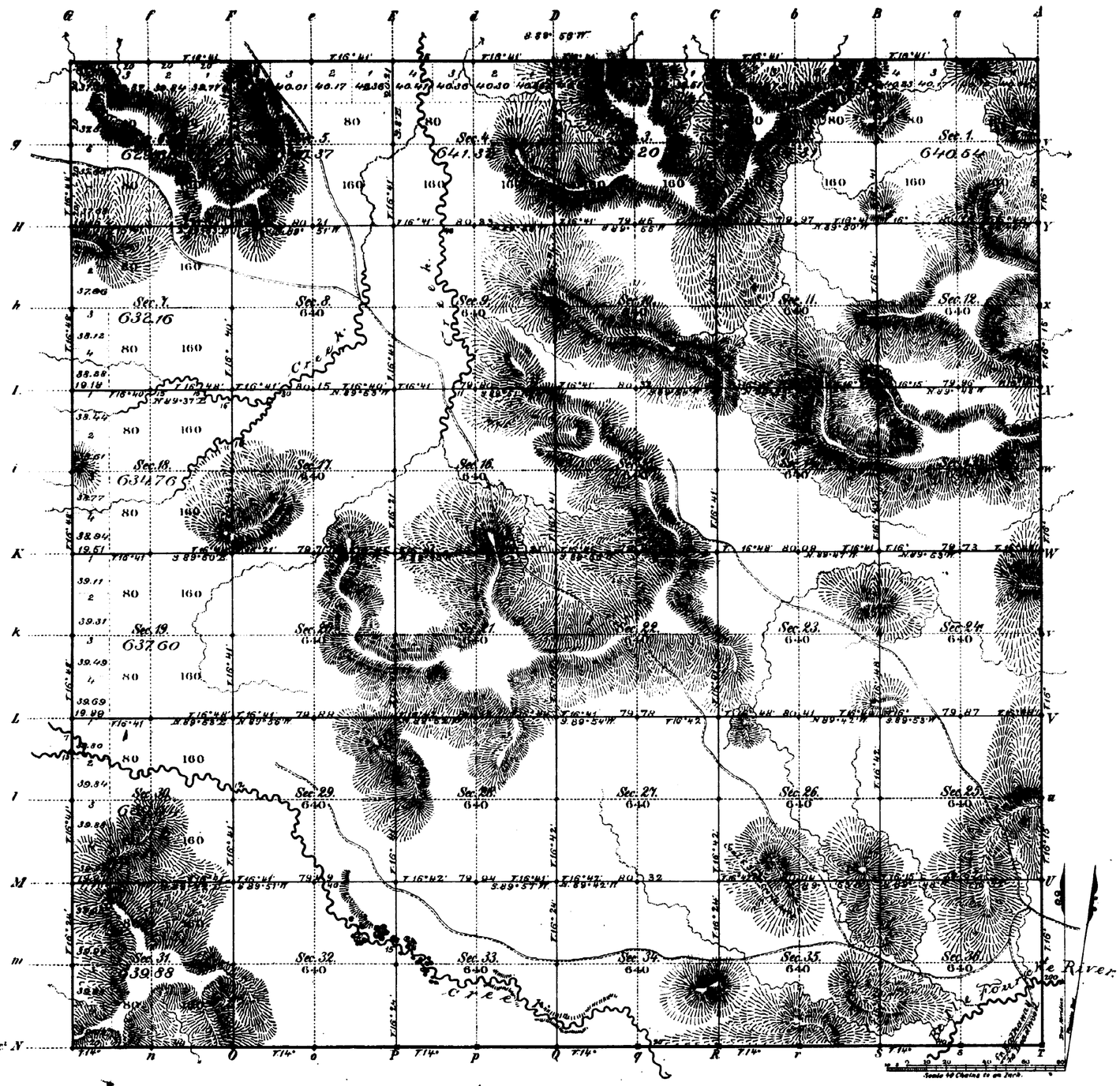

Total number of Acres. 23014.24

Surveys Designated	By Whom Surveyed	Date of Contract	Amount of Surveys Mls	Chs	Lks	When Surveyed	Magnetic Declination
W. & N. Township lines	N. J. Burnham	June 22, 1882	11	78	70	Aug. 17 & 18, 1882	16° 44' East
Subdivisions	" " "	" " "	59	77	98	Nov. 15-22, 1882	16° 38' " "
Connections							
E. Township l.	S. A. Hanson	July 19, 1882	6	00	00	Aug. 7, 1882	
12th Stand. Pt. N.	Edw. F. Stable	Aug. 12, 1880	6	00	00	July 2 & 4, 1881	

The above Map of Township No. 49 North Range No. 69 West of the Sixth Principal Meridian Wyoming Territory is strictly conformable to the field notes of the survey thereof on file in this Office, which have been examined and approved.

Surveyor General's Office,
Cheyenne Wyoming
March 10th 1883.

Edw. C. Davis
Sur. Genl.

A. Gast & Co. St. Louis Mo.

1278

49 - 69

(18)

Accession no. 1770

11.

EXTERIOR LINES.

Scale 3 miles to 1 inch; Magnetic Var. East.

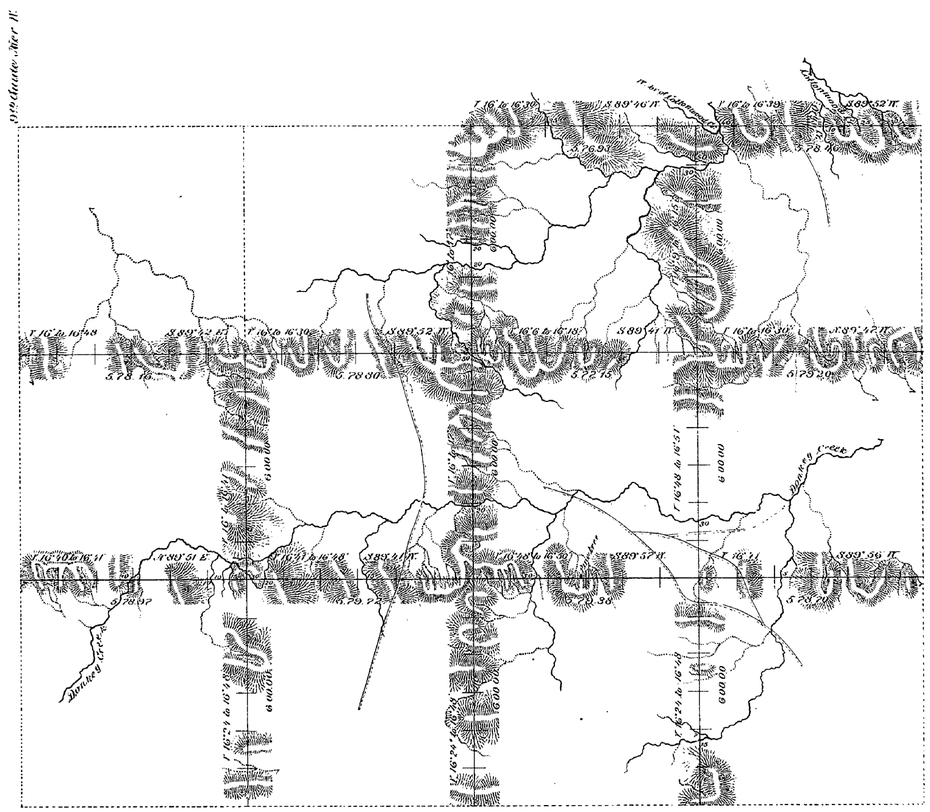

Surveys Designated.	By Whom Surveyed.	Date of Contract.	Amount of Surveys			When Surveyed.
			Mls.	Chs.	Lks.	
Exterior lines	N.S. Burnham	June 22, 1882	107	65	47	May 17-Sept. 5, 1882

I hereby certify that the above diagram of the exterior lines of Townships No. 49 & 50 North, Ranges No. 69, 70, 71 & 72 West, and Township No. 51 North, Ranges 69 & 70 West of the Sixth Principal Meridian Wyoming Territory is strictly conformable to the field notes of the survey on file in this office, which have been examined and approved.

Surveyor Generals Office,
Cheyenne Wyo.
March 10th 1883

Edw. C. Bond
"
Surveyor General

1284

(11.

845

Indexed

73.

12TH. STANDARD PARALLEL NORTH.

from the 8th to the 10th Guide Meridian West, betw. Townships 48 & 49 North, Ranges 65 to 80 West of the 6th Principal Meridian, Wyom. Territory. — Course N. 89° 51' E.

T. 49 N. R. 80 W.

T. 49 N. R. 79 W.

T. 49 N. R. 78 W.

T. 49 N. R. 77 W.

Bottom land.

T. 49 N. R. 76 W.

T. 49 N. R. 75 W.

T. 49 N. R. 74 W.

T. 49 N. R. 73 W.

T. 49 N. R. 72 W.

T. 49 N. R. 71 W.

T. 49 N. R. 70 W.

T. 49 N. R. 69 W.

T. 49 N. R. 68 W.

T. 49 N. R. 67 W.

T. 49 N. R. 66 W.

T. 49 N. R. 65 W.

Yellow Pine

Pine Timber

Scale, 40 chains to an inch.

Magnetic variation East.

Survey's Designated	By whom surveyed	Date of Contract	Amount of survey			When surveyed
			miles	chs.	lks.	
12th Stand. Par.l N.	Edw. F. Stahle	Aug. 12, 1880	96	00	00	June & July 1881.

631

I hereby certify that the above diagram of the 12th Standard Parallel N. from the 8th to the 10th Guide Meridian W. betw. Tps. 48 & 49 N., Ranges 65 to 80 W. of the 6th prin. Mer. Wyom. Ter. is strictly conformable to the field notes of the survey thereof on file in this Office, which have been examined and approved.

Surveyor General's Office,
Cheyenne, Wyo. Sept. 17th 1881.

Edw. F. Stahle
Surveyor General.

Click Here for Field Notes