7844 **Click Here for Field Notes**

ORIGINAL

TOWNSHIP 49 NORTH, RANGE 70 WEST, OF THE SIXTH PRINCIPAL MERIDIAN, WYOMING.

DEPENDENT RESURVEY

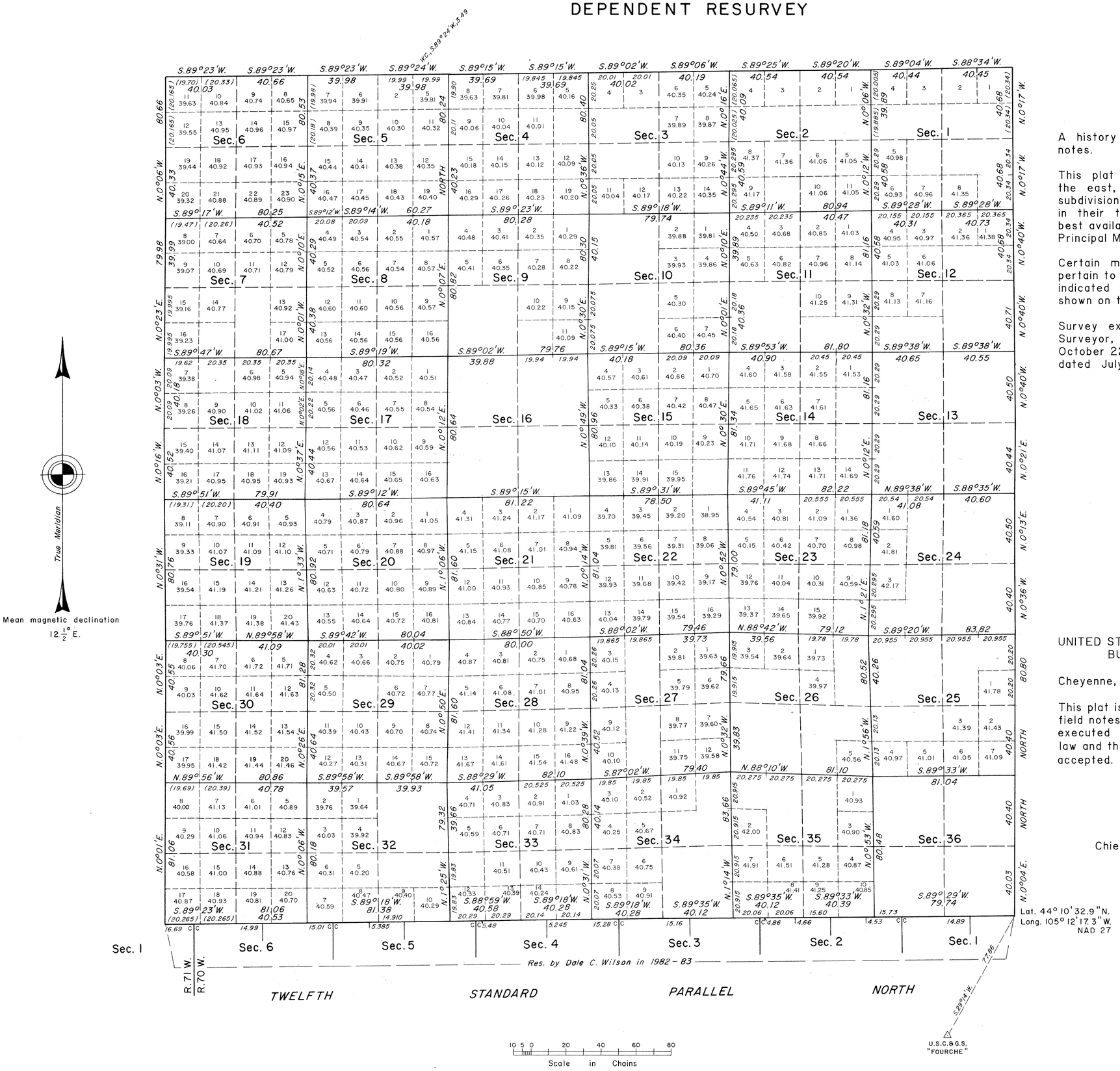

A history of surveys is contained in the field notes.

This plat represents the dependent resurvey of the east, west and north boundaries and the subdivisional lines designed to restore the corners in their true original locations according to the best available evidence, T. 49 N., R. 70 W., Sixth Principal Meridian, Wyoming.

Certain modified lots and areas shown hereon pertain to Federal interest estate only. Except as indicated hereon, the lottings and areas are as shown on the plat approved March 10, 1883.

Survey executed by Paul J. Fisher, Cadastral Surveyor, beginning July 17, 1984, and completed October 22, 1984, pursuant to Special Instructions dated July 5, 1984, for Group No. 463, Wyoming.

UNITED STATES DEPARTMENT OF THE INTERIOR
BUREAU OF LAND MANAGEMENT

Cheyenne, Wyoming September 8, 1988

This plat is strictly conformable to the approved field notes, and the survey, having been correctly executed in accordance with the requirements of law and the regulations of this Bureau, is hereby accepted.

For the Director

Richard L. Parker

Chief Cadastral Surveyor for Wyoming

Lat. 44° 10' 32.9" N.
Long. 105° 12' 17.3" W.
NAD 27

W.H.B.

1275 A

Click Here for Field Notes

1760

.35

TOWNSHIP No. 49 NORTH, RANGE No. 70 WEST of the 6th Principal MERIDIAN.



Total number of Acres 23006.15

	Surveys Designated	By Whom Surveyed	Date of Contract	Amount of Surveys Mls.	Chs.	Lks.	When Surveyed	Magnetic Declination
E.W. & N.	Township lines	N. J. Burnham	June 22, 1882	47	79	38	Aug 17 & 24 & 25 1882	16° 48' East
	Subdivisions	" "	" "	59	41	34	Nov 6 & 15 1882	16° 44' "
	Connections							
	12th Stand. Par. N	Edw. F. Stalcup	Aug 12, 1880	6	00	00	July 2, 1881	

The above Map of Township No. 49 North, Range No. 70 West of the Sixth Principal Meridian Wyoming Territory is strictly conformable to the field notes of the survey thereof on file in this Office, which have been examined and approved.

Surveyor Generals Office,
Cheyenne Wyoming
March 10th 1883

Edw. C. Davis
Dep. Surv. Gen.l

A. Gast & Co. St. Louis Mo.

1275

49 - 70

(18)

Accession no. 1770

44

EXTERIOR LINES.

Scale 3 miles to 1 inch; Magnetic Var. East.

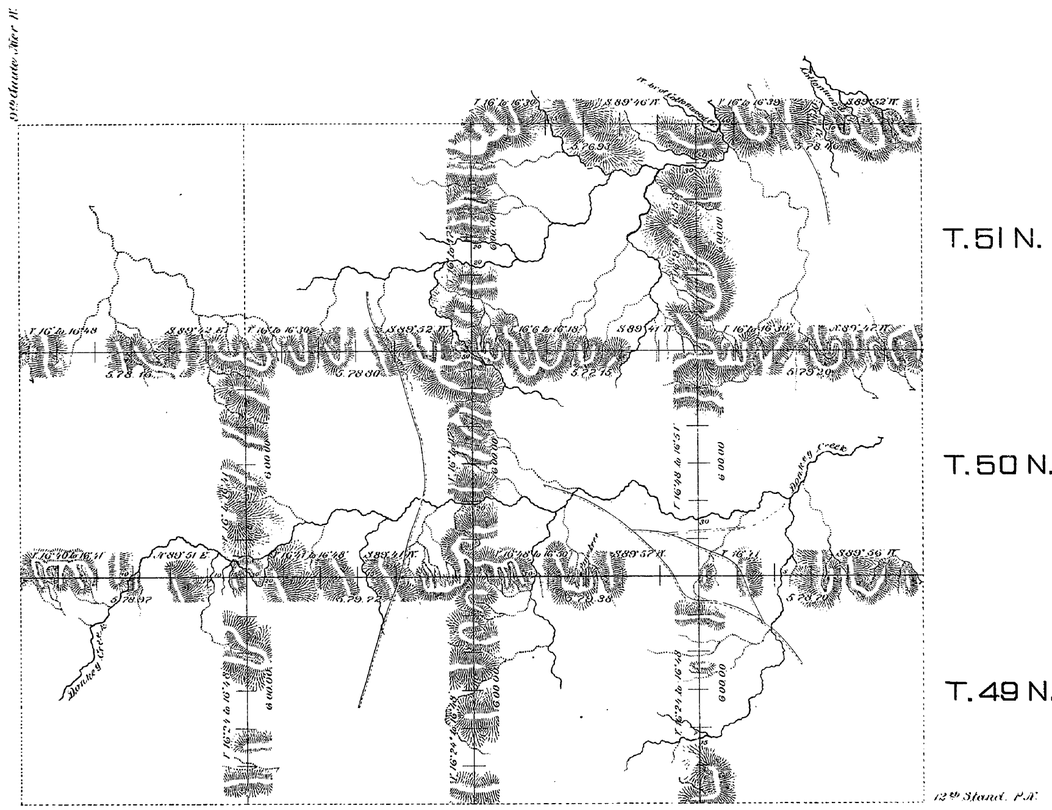

Surveys Designated.	By Whom Surveyed.	Date of Contract.	Amount of Surveys Miles	Chs	Lks.	When Surveyed
Exterior lines	M.S. Burnham	June 22, 1882	107	65	47	May 17-Sept. 5, 1882

I hereby certify that the above diagram of the exterior lines of Townships No. 49 & 50 North, Ranges No. 69, 70, 71 & 72 West, and Township No. 51 North, Ranges 69 & 70 West of the Sixth Principal Meridian Wyoming Territory is strictly conformable to the field notes of the survey on file in this office, which have been examined and approved.

Surveyor Generals Office.
Cheyenne Wyo.
March 10th 1883

Edw. C. Baird
"
Surveyor General

1284

(11.

845

Indexed

73.

12TH. STANDARD PARALLEL NORTH.

Click Here for Field Notes

from the 8th to the 10th Guide Meridian West, betw. Townships 48 & 49 North, Ranges 65 to 80 West of the 6th Principal Meridian, Wyom. Territory. — Course N. 89° 51' E.

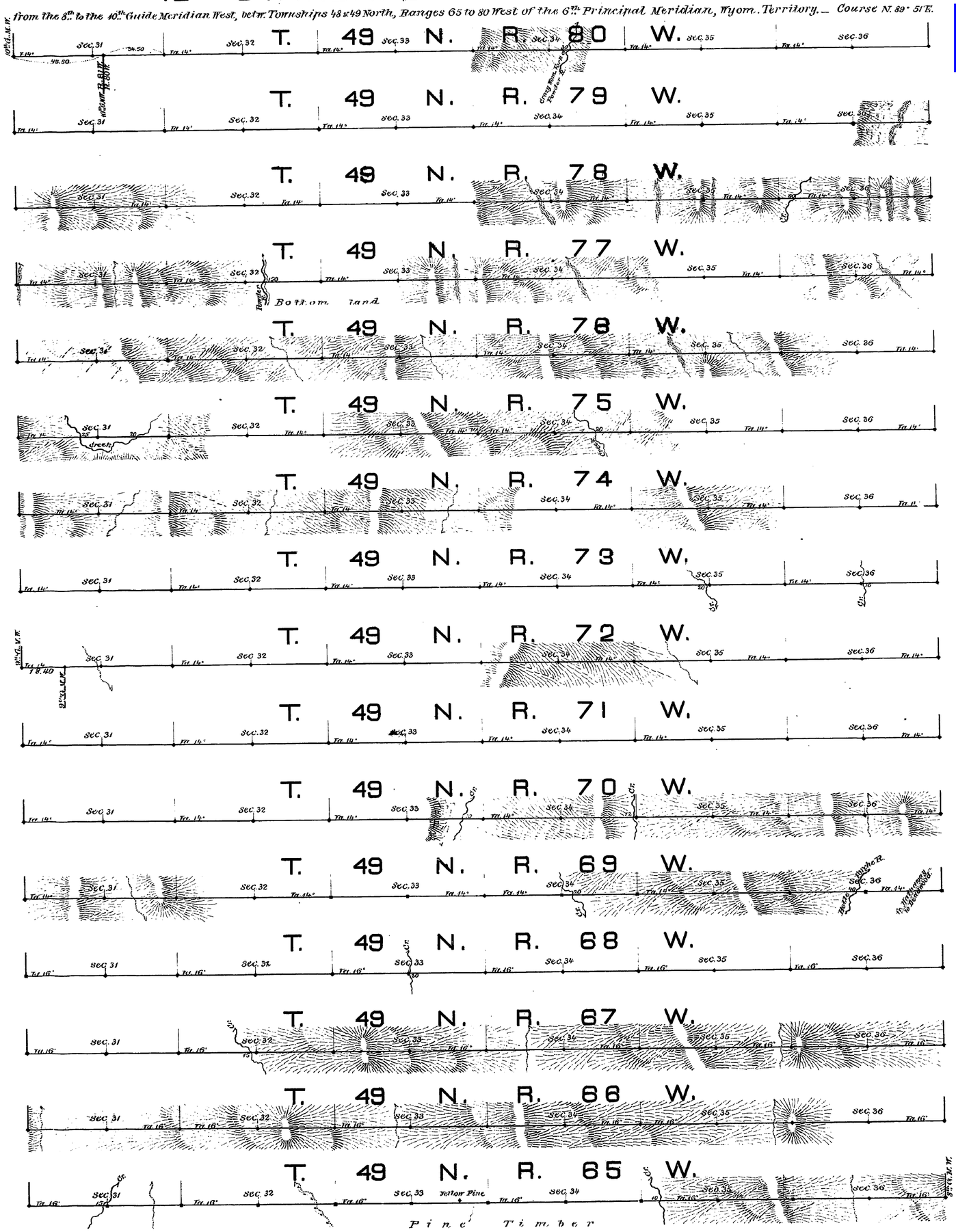

Scale, 40 chains to an inch.

Magnetic variation East.

Surveys designated	By whom surveyed	Date of Contract	Amount of surveys miles	chs.	lks.	When surveyed
12th Stand. Par. N.	Edw. F. Stahle	Aug. 12, 1880	96	00	00	June & July 1881.

631

I hereby certify that the above diagram of the 12th Standard Parallel N. from the 8th to the 10th Guide Meridian W. betw. Tps. 48 & 49 N., Ranges 65 to 80 W. of the 6th prin. Mer. Wyom. Terr. is strictly conformable to the field notes of the survey thereof on file in this Office, which have been examined and approved.

Surveyor General's Office,
Cheyenne, Wyo. Sept. 17th 1881.

Edw. C. David
Surveyor General.