8286

Click Here for Field Notes

ORIGINAL

TOWNSHIP 49 NORTH, RANGE 74 WEST, OF THE SIXTH PRINCIPAL MERIDIAN, WYOMING.

DEPENDENT RESURVEY

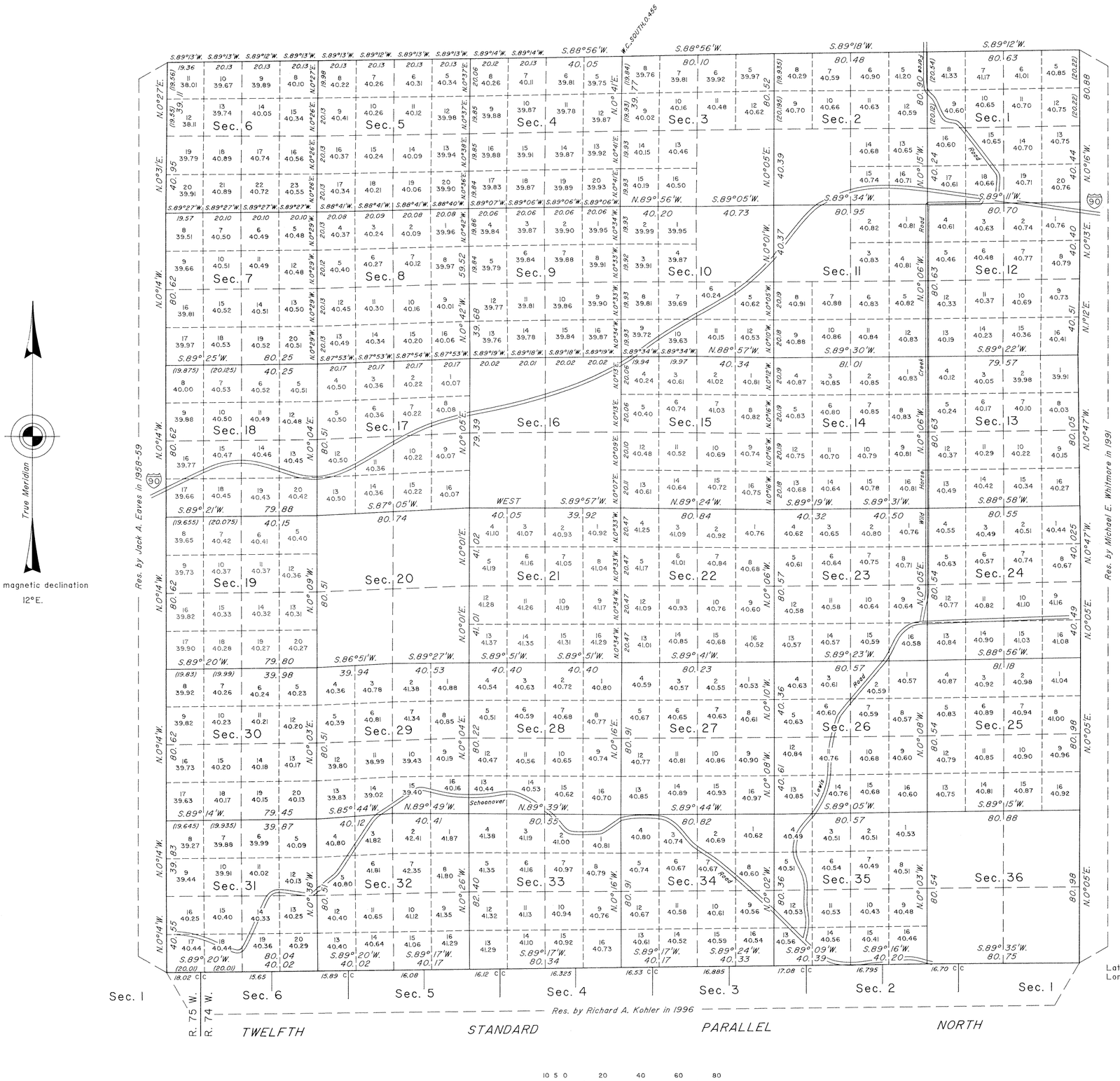

Mean magnetic declination 12° E.

A history of surveys is contained in the field notes.

This plat represents the dependent resurvey of the north boundary and the subdivisional lines designed to restore the corners in their true original locations according to the best available evidence, T. 49 N., R. 74 W., Sixth Principal Meridian, Wyoming.

Certain modified lots and areas shown hereon pertain to Federal interst estate only. Except as indicated hereon, the lottings and areas are as shown on the plat approved August 14, 1883.

Survey executed by Joel T. Ebner, Cadastral Surveyor, beginning June 3, 1997, and completed October 10, 1997, pursuant to Special Instructions dated March 24, 1997 for Group No. 634, Wyoming.

UNITED STATES DEPARTMENT OF THE INTERIOR
BUREAU OF LAND MANAGEMENT

Cheyenne, Wyoming September 22, 2000

This plat is strictly conformable to the approved field notes, and the survey, having been correctly executed in accordance with the requirements of law and the regulations of this Bureau, is hereby accepted.

For the Director

Chief Cadastral Surveyor for Wyoming

Lat. 44°10'18.59"N.
Long. 105°41'31.36"W.
NAD 27

W.H.B.

1612 A

OFFICIALLY FILED: September 28, 2000

(21)

2215

Click Here for Field Notes

75

TOWNSHIP Nº 49 NORTH. RANGE Nº 74 WEST of the 6th Principal MERIDIAN.



Note, Coal indications in almost every section.

Total number of Acres 23084 60

Surveys Designated	By Whom Surveyed	Date of Contract	Amount of Surveys Mls	Chs	Lks	When Surveyed	Magnetic Declination
E. & N. Township lines	L. E. Stubbs	July 12, 1882	17	79	23	March 3 & 9, 1883	16°46' East
Subdivisions	"	"	59	77	43	Apr 24-30 1883	16° 48 "
Connections							
12° Stand. P.S	Edw. F. Stubbs	Aug. 12, 1880	6	00	70	June 30, 1881	

The above Map of Township Nº 49 North Range Nº 74 West of the Sixth Principal Meridian Wyoming Territory is strictly conformable to the field notes of the survey thereof on file in this Office, which have been examined and approved

Surveyor Generals Office
Cheyenne Wyoming
August 14th 1883

Edw. G. Davis
Chief Clerk

1612

A. Gast & Co., St. Louis Mo.

49 - 74

(21) Indexed

22~~24~~

Click Here for Field Notes

EXTERIOR LINES.

— Magnetic Variation East —

SCALE 3 MILES TO 1 INCH.



Surveys Designated	By Whom Surveyed	Date of Contract	Amount of Surveys	When Surveyed
Exterior lines	L. F. Stahle	July 12, 1882.	107 79 88	Mar. 3-16, 1883.
Connections.	" " "	" " "	29 29	" " "

I hereby certify that the above diagram of the Exterior lines of Townships No 49, 50, 51, and 52 North, Ranges No 73 and 74 West and Townships No. 49 and 50 North, Range No. 75 West of the 6th Principal Meridian, Wyoming Territory is strictly conformable to the field notes of the survey thereof on file in this office, which have been examined and approved.

Surveyor General's Office,
Cheyenne Wyoming
August 14th 1883.

Edw. C. David
Surveyor General.

(11.

845

Indexed

73.

12TH. STANDARD PARALLEL NORTH.

from the 8th to the 10th Guide Meridian West, betw. Townships 48 & 49 North, Ranges 65 to 80 West of the 6th Principal Meridian, Wyom. Territory. — Course N. 89° 51' E.

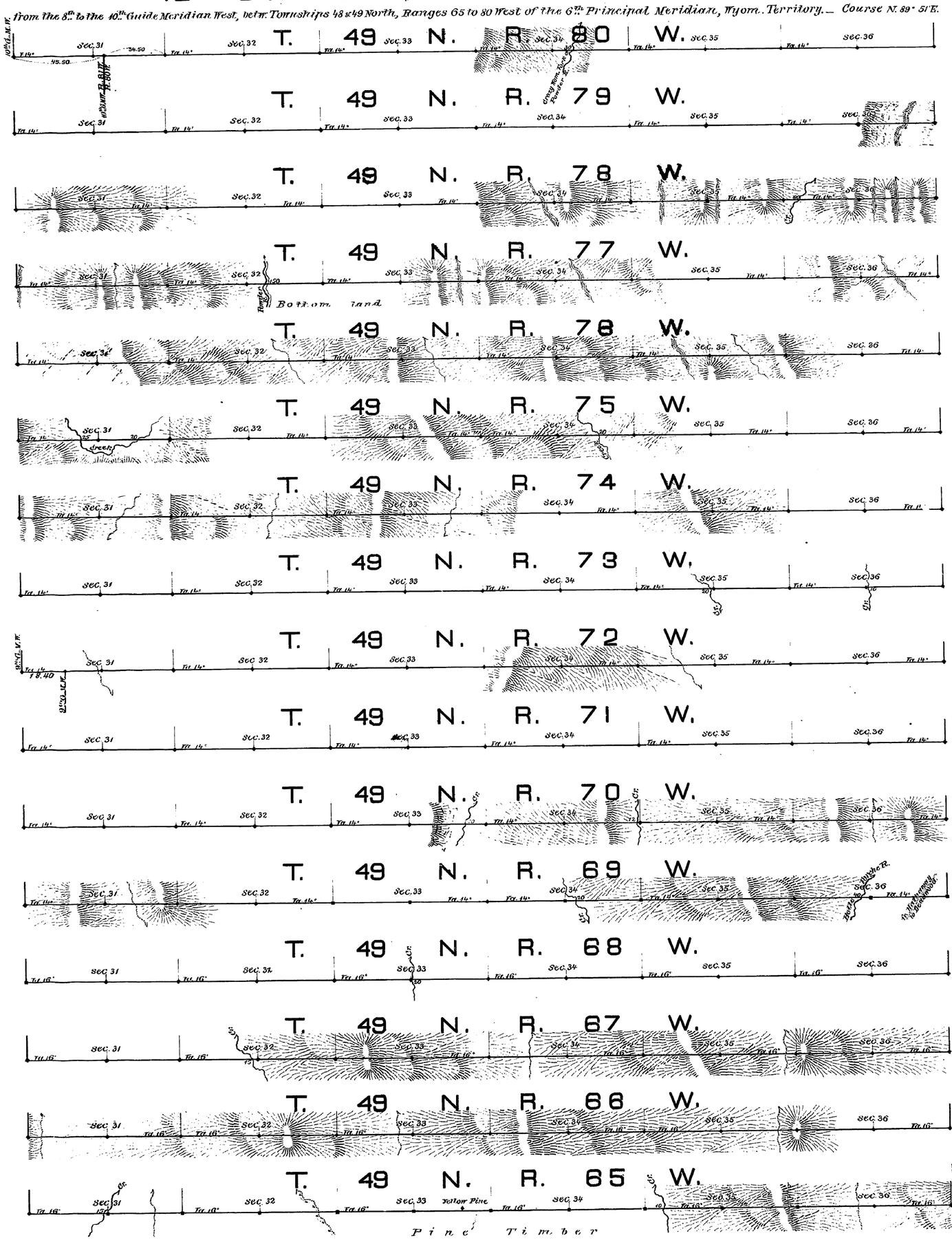

Click Here for Field Notes

Scale, 40 chains to an inch.

Magnetic variation East.

Survey's Designated	By whom surveyed	Date of Contract	Amount of surveys			When surveyed
			miles	chs.	lks.	
12th Stand. Par.l N.	Edw. F. Stahle	Aug. 12, 1880	96	00	00	June & July 1881.

631

I hereby certify that the above diagram of the 12th Standard Parallel N. from the 8th to the 10th Guide Meridian W. betw. Tps. 48 & 49 N., Ranges 65 to 80 W. of the 6th prin. Mer. Wyom. Ter. is strictly conformable to the field notes of the survey thereof on file in this Office, which have been examined and approved.

Surveyor General's Office,
Cheyenne, Wyo. Sept. 17th 1881.

Edw. F. Stahle
Surveyor General.