7873

Click Here for Field Notes

TOWNSHIP 50 NORTH, RANGE 75 WEST, OF THE SIXTH PRINCIPAL MERIDIAN, WYOMING.

DEPENDENT RESURVEY



A history of surveys is contained in the field notes.

The north boundary was dependently resurveyed by James D. Claflin during the resurvey of T. 51 N., R. 75 W., executed concurrently under this same group.

This plat represents the dependent resurvey of a portion of the south boundary, the east and west boundaries and the subdivisional lines designed to restore the corners in their true original locations according to the best available evidence, T. 50 N., R. 75 W., Sixth Principal Meridian, Wyoming.

Certain modified lots and areas shown hereon pertain to Federal interest estate only. Except as indicated hereon, the lottings and areas are as shown on the plat approved August 14, 1883.

Survey executed by James D. Claflin, Cadastral Surveyor, beginning September 24, 1986, and completed June 4, 1987, pursuant to Special Instructions dated April 1, 1986, for Group No. 481, Wyoming.

UNITED STATES DEPARTMENT OF THE INTERIOR
BUREAU OF LAND MANAGEMENT

Cheyenne, Wyoming November 21, 1989

This plat is strictly conformable to the approved field notes, and the survey, having been correctly executed in accordance with the requirements of law and the regulations of this Bureau, is hereby accepted.

For the Director

John P. Lee

Chief Cadastral Surveyor for Wyoming

Lat. 44°15'29.58"N.
Long. 105°48'48.76"W.
NAD 27

Res. by
Jack A. Eaves
in 1958 - 59

W.H.B.

1609 A

(21)

Accession No. 2212

Click Here for Field Notes

74

TOWNSHIP Nº 50 NORTH. RANGE Nº 75 WEST of the 6TH Principal MERIDIAN.



Total number of Acres. 22982.20

Surveys Designated	By Whom Surveyed	Date of Contract	Amount of Surveys M. Ch. Lk.	When Surveyed	Magnetic Declination
Township lines	L. F. Blahle	July 12, 1882	23 77 97	March 10, 15, 16, 1883	16° 35' East
Subdivisions	" " "	" "	59 73 42	April 13-17, 1883	16° 30' "
Connections					

The above Map of Township No. 50 North Range No. 75 West of the Sixth Principal Meridian Wyoming Territory is strictly conformable to the field notes of the survey thereof on file in this Office, which have been examined and approved

Surveyor General's Office,
Cheyenne Wyoming
August 14th 1883

Edw. C. David
Surv. Genl.

A. Gast & Co. St. Louis Mo.

1609

50 - 75

(21)
Indexed

2220

EXTERIOR LINES.

—Magnetic Variation East—

SCALE 3 MILES TO 1 INCH.



Surveys Designated	By Whom Surveyed	Date of Contract	Amount of Surveys	When Surveyed
Exterior lines	L. F. Stahle	July 12, 1882	107 79 88	Mar 3-16, 1883
Connections	" " "	" " "	29 29	" " "

I hereby certify that the above diagram of the Exterior lines of Townships No 49, 50, 51 and 52 North, Ranges No 73 and 74 West and Townships No. 49 and 50 North, Range No 75 West of the 6th Principal Meridian, Wyoming Territory is strictly conformable to the field notes of the survey thereof on file in this office, which have been examined and approved.

Surveyor Generals Office,
Cheyenne Wyoming
August 14th 1883.

Edw. C. David
Surveyor General.