7927 **Click Here for Field Notes**

ORIGINAL

TOWNSHIP 51 NORTH, RANGE 70 WEST, OF THE SIXTH PRINCIPAL MERIDIAN, WYOMING.

DEPENDENT RESURVEY

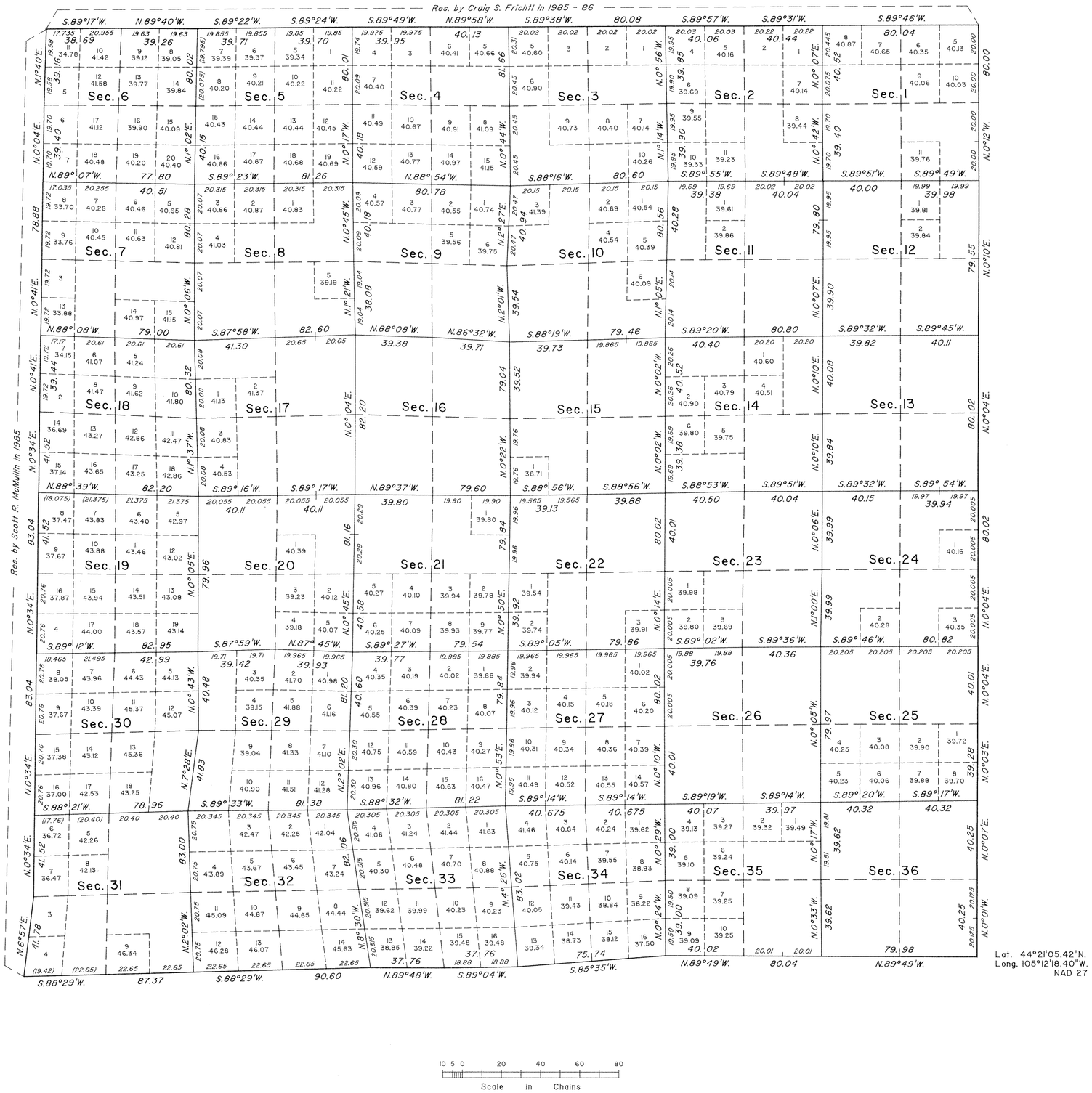

A history of surveys is contained in the field notes.

This plat represents the dependent resurvey of the south and east boundaries and the subdivisional lines designed to restore the corners in their true original locations according to the best available evidence, T. 51 N., R. 70 W., Sixth Principal Meridian, Wyoming.

Certain modified lots and areas shown hereon pertain to Federal interest estate only. Except as indicated hereon, the lottings and areas are as shown on the plat approved March 10, 1883.

Survey executed by Mark L. Bush and Scott R. McMullin, Cadastral Surveyors, beginning October 1, 1985, and completed July 16, 1986, pursuant to Special Instructions dated September 10, 1985, for Group No. 478, Wyoming.

Lat. 44°21'05.42"N.
Long. 105°12'18.40"W.
NAD 27

UNITED STATES DEPARTMENT OF THE INTERIOR
BUREAU OF LAND MANAGEMENT

Cheyenne, Wyoming March 23, 1992

This plat is strictly conformable to the approved field notes, and the survey, having been correctly executed in accordance with the requirements of law and the regulations of this Bureau, is hereby accepted.

For the Director

John P. Lee

Chief Cadastral Surveyor for Wyoming

W.H.B.

OFFICIALLY FILED: March 31, 1992

1277 A

Click Here for Field Notes

1702

TOWNSHIP No 51 NORTH. RANGE No 70 WEST of the 6th Principal MERIDIAN.

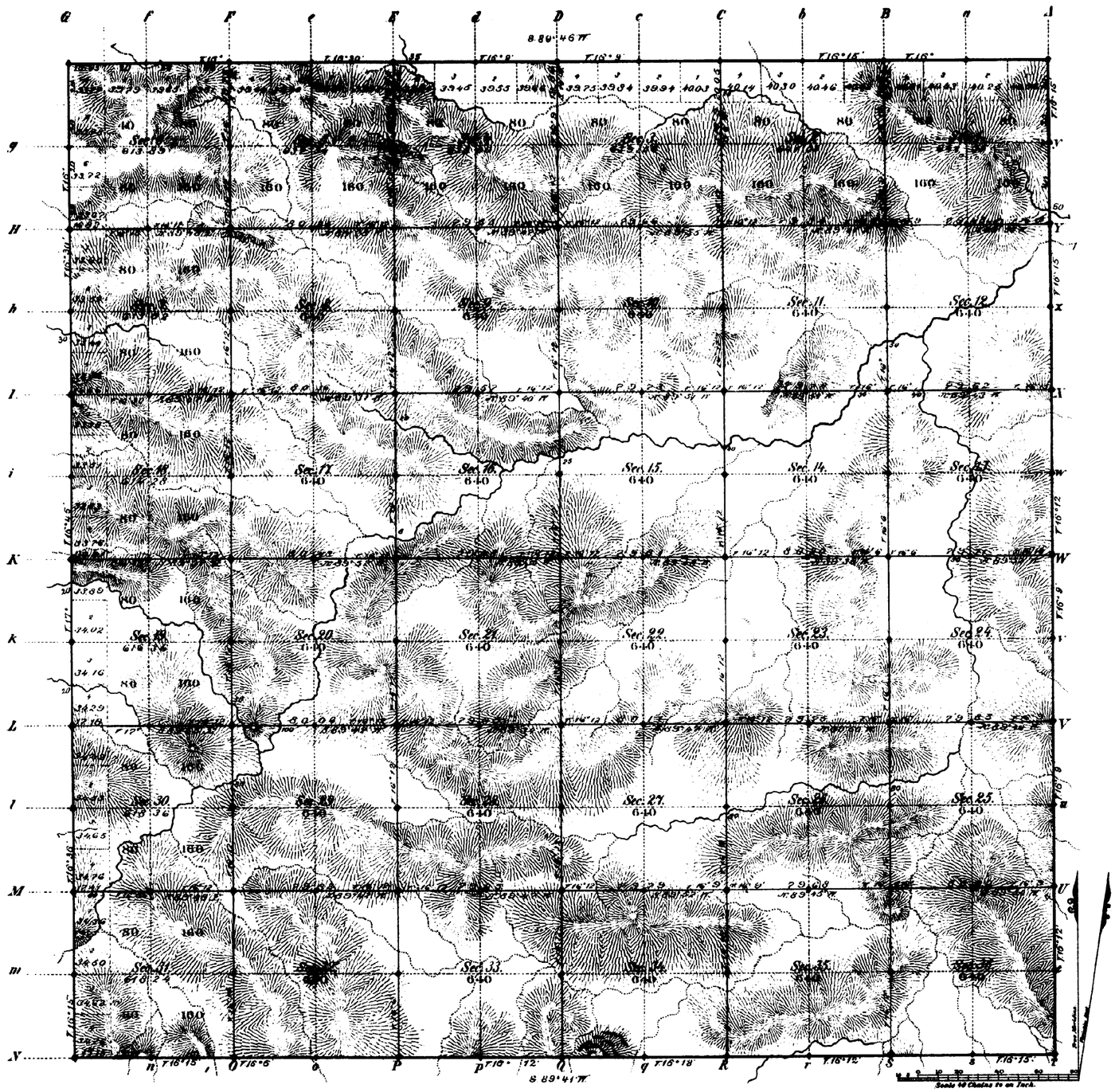

Total number of Acres 22893.02

Surveys Designated	By Whom Surveyed	Date of Contract	Amount of Surveys Miles	Chs	Lks	When Surveyed	Magnetic Declination
Township lines	N. J. Burnham	June 22, 1882	23	74	08	Aug. 21, 23 and 24 & 29, 1882	16° 20' East
Subdivisions	" " "	" " "	50	60	42	Sept. 7-14, 1882	16° 12' "
Connections							

The above Map of Township No 51 North Range No 70 West of the Sixth Principal Meridian Wyoming Territory is strictly conformable to the field notes of the survey thereof on file in this Office, which have been examined and approved.

Surveyor Generals Office,
Cheyenne Wyoming
March 10th 1883

Edw. C. Dwight
Dep. Surv. Gen.l

1277

A. Gast & Co. St. Louis Mo.

51 - 70

Click Here for Field Notes

(18)

Accession no. 1770

44

EXTERIOR LINES.

Scale 3 miles to 1 inch; Magnetic Var. East.

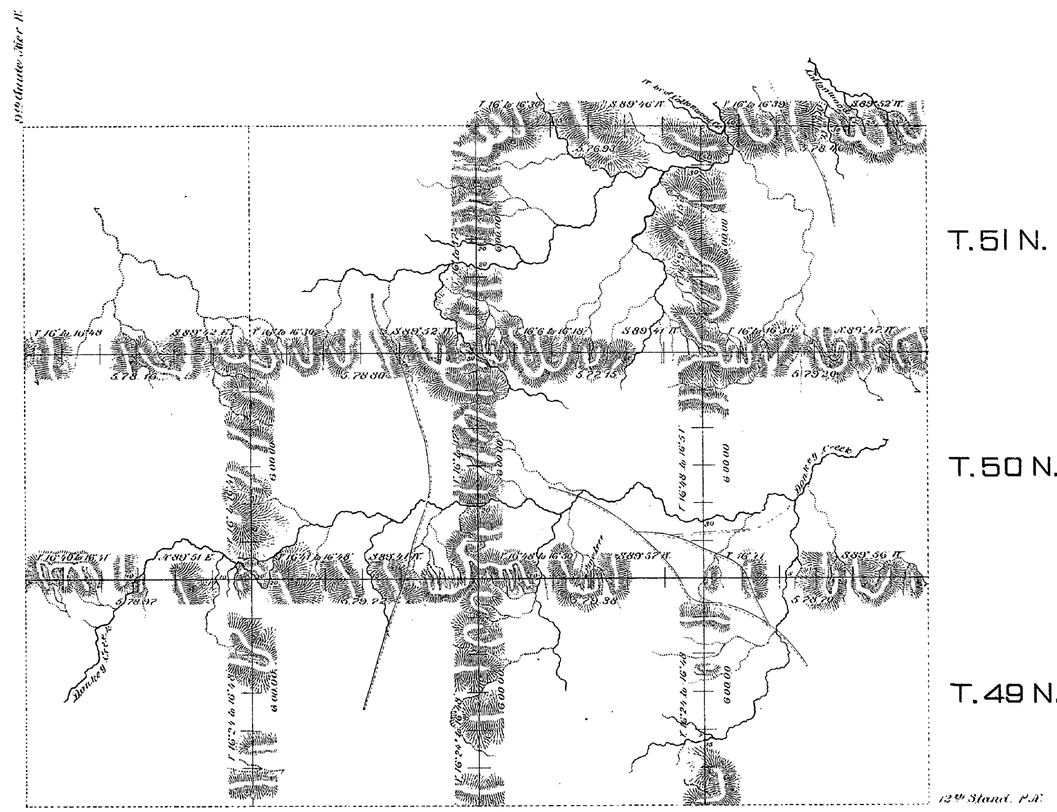

Surveys Designated.	By Whom Surveyed.	Date of Contract.	Amount of Surveys Miles	Chs	Lks.	When Surveyed
Exterior lines	M.S. Burnham	June 22, 1882	107	65	47	May 17-Sept. 5, 1882

I hereby certify that the above diagram of the exterior lines of Townships No. 49 & 50 North, Ranges No. 69, 70, 71 & 72 West, and Township No. 51 North, Ranges 69 & 70 West of the Sixth Principal Meridian Wyoming Territory is strictly conformable to the field notes of the survey on file in this office, which have been examined and approved.

Surveyor General's Office.
Cheyenne Wyo.
March 10th 1883

Edw. C. Baird
" Surveyor General

1284