TOWNSHIP 51 NORTH, RANGE 74 WEST, OF THE SIXTH PRINCIPAL MERIDIAN, WYOMING.

SUPPLEMENTAL PLAT

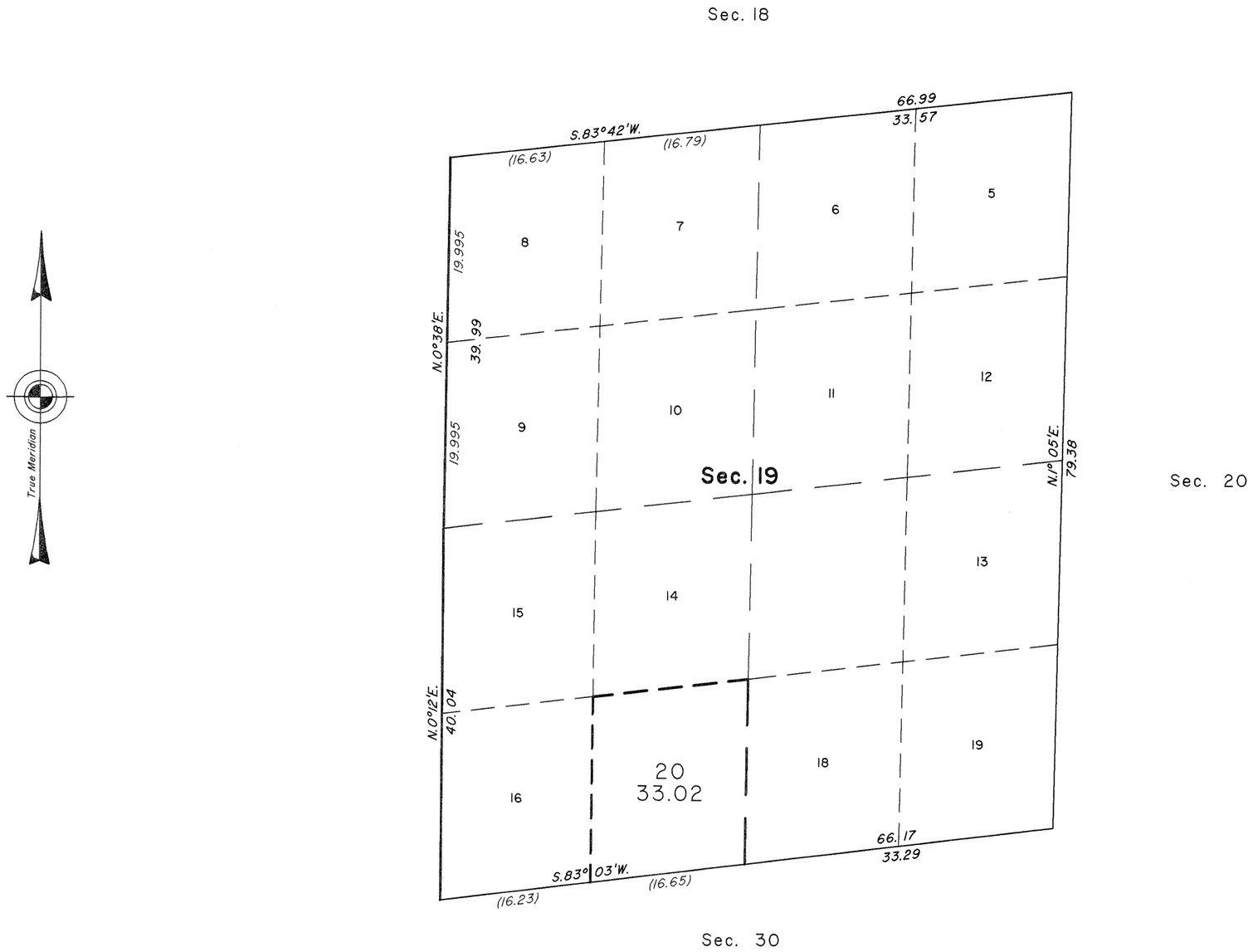

This supplemental plat showing the corrected lotting and acreage is based on the plat approved July 30, 2001.

UNITED STATES DEPARTMENT OF THE INTERIOR
BUREAU OF LAND MANAGEMENT

Cheyenne, Wyoming September 29, 2005

This plat, showing amended lottings, is based upon the official records, and having been correctly prepared in accordance the requirements of law and the regulations of this Bureau, is hereby accepted.

For the Director

John P. Lee
Chief Cadastral Surveyor for Wyoming

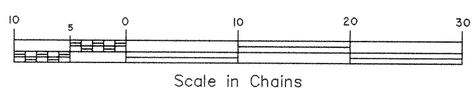

J.E.J.

OFFICIALLY FILED: September 29, 2005

Click Here for Field Notes

ORIGINAL

TOWNSHIP 51 NORTH, RANGE 74 WEST, OF THE SIXTH PRINCIPAL MERIDIAN, WYOMING.

DEPENDENT RESURVEY

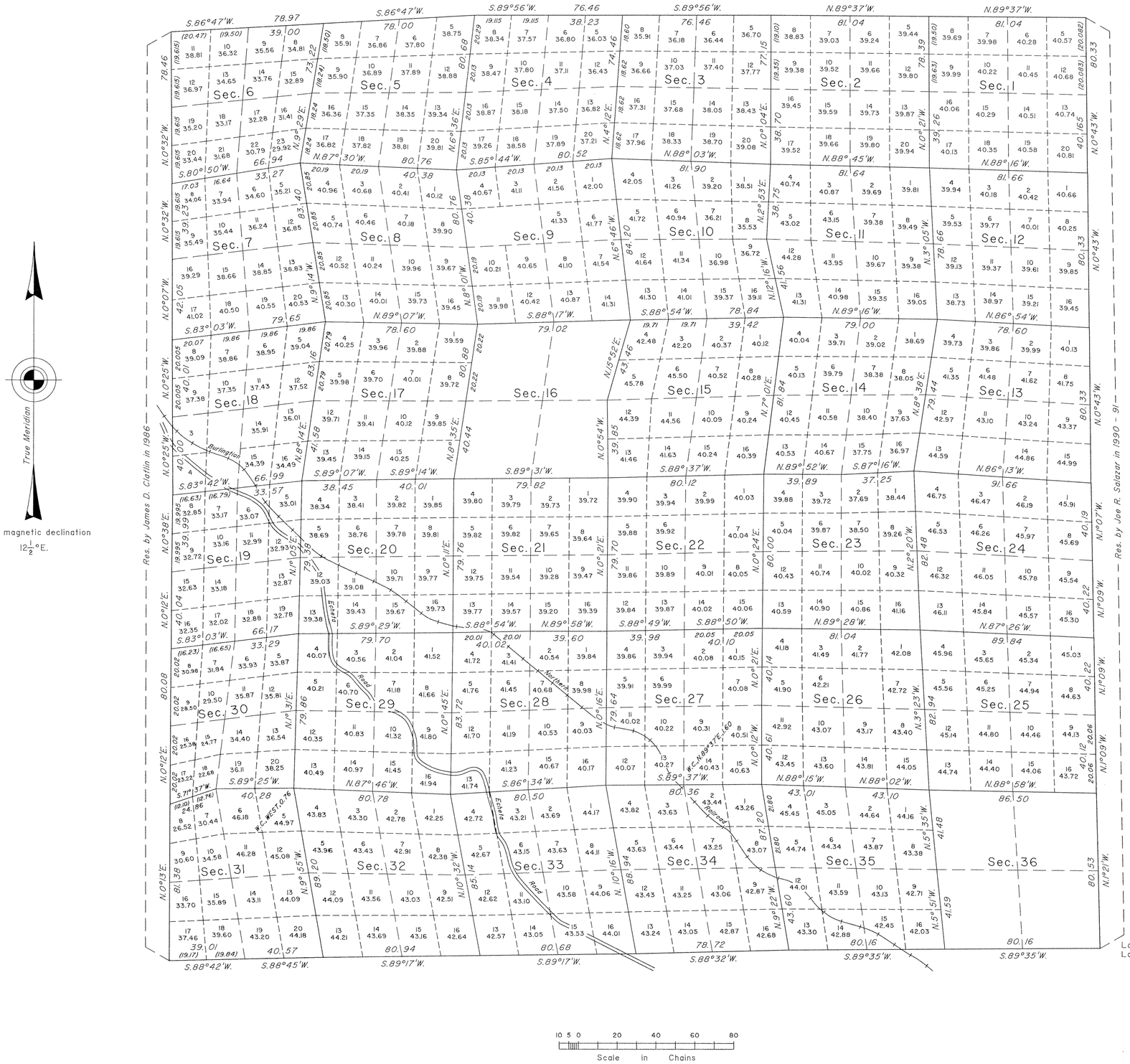

A history of surveys is contained in the field notes.

This plat represents the dependent resurvey of The south and north boundaries and the subdivisional lines, designed to restore the corners in their true original locations according to the best available evidence, T. 51 N., R. 74 W., Sixth Principal Meridian, Wyoming.

Certain modified lots and areas shown hereon Pertain to Federal interest estate only. Except as Indicated hereon, the lottings and areas are as shown on the plat approved August 14, 1883.

Survey executed by James D. Claflin, Cadastral Surveyor and Matthew J. Kurchinski, Surveying Technician, beginning June 1, 1998, and completed November 5, 1998, pursuant to Special Instructions dated May 27, 1998, for Group No. 653, Wyoming.

UNITED STATES DEPARTMENT OF THE INTERIOR
BUREAU OF LAND MANAGEMENT

Cheyenne, Wyoming July 30, 2001

This plat is strictly conformable to the approved field notes, and the survey, having been correctly executed in accordance with the requirements of law and the regulations of this Bureau, is hereby accepted.

For the Director

John P. Lee

Chief Cadastral Surveyor for Wyoming

W.H.B.

OFFICIALLY FILED: August 1, 2001

(20)

Click Here for Field Notes

77

2217

TOWNSHIP No. 51 NORTH, RANGE No. 74 WEST of the 6th Principal MERIDIAN.



Total number of Acres. 23033.31

Surveys Designated	By Whom Surveyed	Date of Contract	Amount of Surveys M. Ch. Lks.	When Surveyed	Magnetic Declination
Township lines	L. F. Stutite	July 12, 1882	24 00 31	March 6, 10, 12, 1883	16° 50' East
Subdivisions	" " "	" " "	59 29 54	March 27-30 1883	16° 50' East
Connections					

The above Map of Township No. 51 North Range No. 74 West of the Sixth Principal Meridian Wyoming Territory is strictly conformable to the field notes of the survey thereof on file in this Office, which have been examined and approved.

Surveyor General's Office,
Cheyenne, Wyoming
August 14th 1883

Edw. C. Davis Surv. Gen.

1614

A. Gast & Co. St. Louis Mo.

51 - 74

(21)

2229

84

EXTERIOR LINES.

—Magnetic Variation East—

SCALE 3 MILES TO 1 INCH.



Surveys Designated	By Whom Surveyed	Date of Contract	Amount of Surveys	When Surveyed
Exterior lines	L. F. Stahle	July 12, 1882	107 79 66	Mar. 3-16, 1883.
Connections.	" " "	" " "	29 29	" " "

I hereby certify that the above diagram of the Exterior lines of Townships No 49, 50, 51 and 52 North, Ranges No 73 and 74 West and Townships No. 49 and 50 North, Range No 75 West of the 6th Principal Meridian, Wyoming Territory is strictly conformable to the field notes of the survey thereof on file in this office, which have been examined and approved.

Surveyor General's Office,
Cheyenne Wyoming
August 14th 1883.

Edw. C. David
Surveyor General.

1621