8309

Click Here for Field Notes

ORIGINAL

TOWNSHIP 52 NORTH, RANGE 74 WEST, OF THE SIXTH PRINCIPAL MERIDIAN, WYOMING.

DEPENDENT RESURVEY

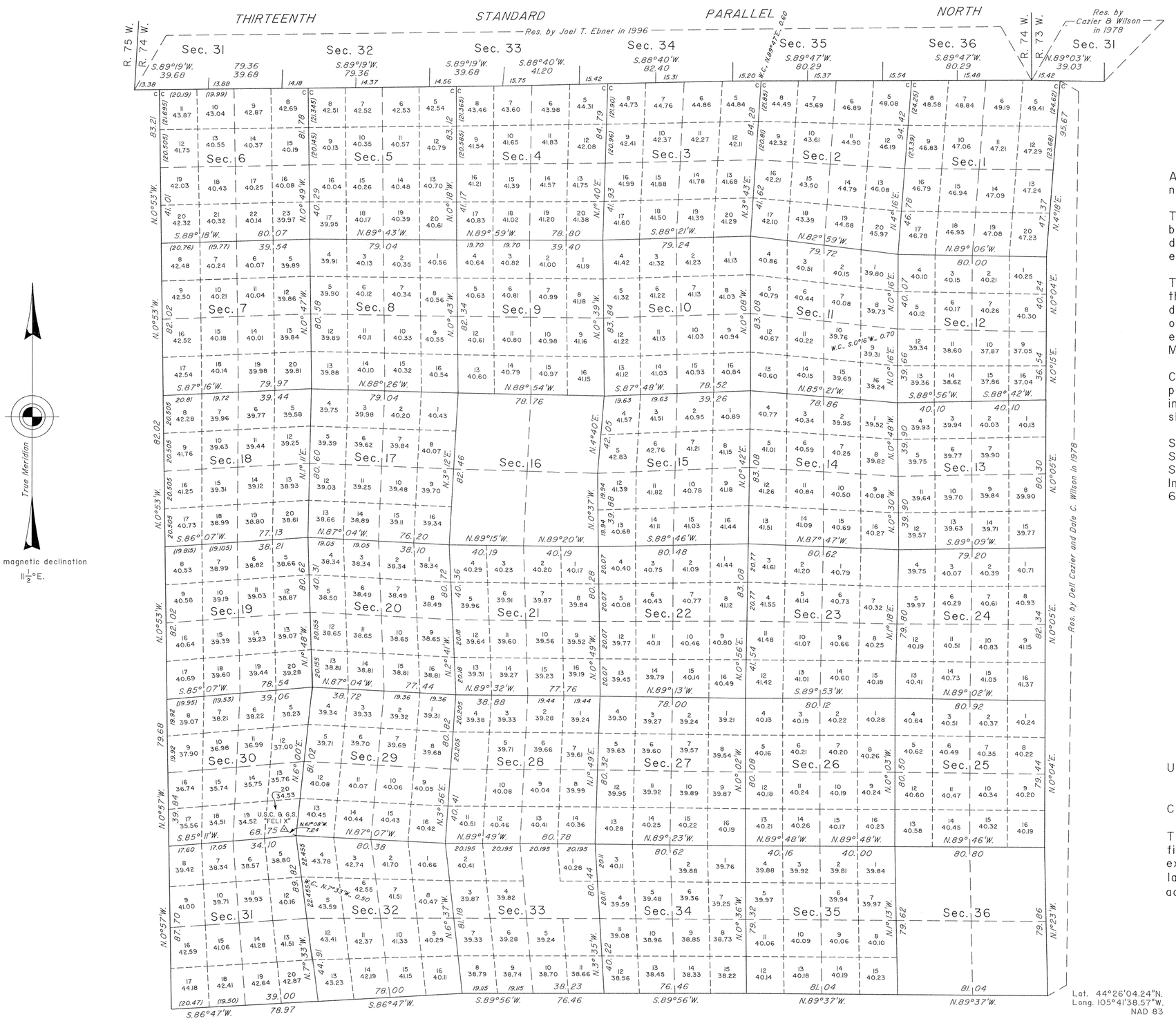

A history of surveys is contained in the field notes.

The south boundary was dependently resurveyed by James D. Claflin and Matthew J. Kurchinski during the resurvey of T. 51 N., R. 74 W., executed concurrently under this same group.

This plat represents the dependent resurvey of the west boundary and the subdivisional lines, designed to restore the corners in their true original locations according to the best available evidence, T. 52 N., R. 74 W., Sixth Principal Meridian, Wyoming.

Certain modified lots and areas shown hereon pertain to Federal interest estate only. Except as indicated hereon, the lottings and areas are as shown on the plat approved August 14, 1883.

Survey executed by Richard A. Kohler, Cadastral Surveyor, beginning July 31, 1998, and completed September 15, 1999, pursuant to Special Instructions dated May 27, 1998, for Group No. 653, Wyoming.

UNITED STATES DEPARTMENT OF THE INTERIOR
BUREAU OF LAND MANAGEMENT

Cheyenne, Wyoming August 20, 2001

This plat is strictly conformable to the approved field notes, and the survey, having been correctly executed in accordance with the requirements of law and the regulations of this Bureau, is hereby accepted.

For the Director

John P. Lee

Chief Cadastral Surveyor for Wyoming

Lat. 44°26'04.24"N.
Long. 105°41'38.57"W.
NAD 83

W.H.B.

1615 A

OFFICIALLY FILED: October 1, 2001

(21)

Click Here for Field Notes

2218

78

TOWNSHIP No. 52 NORTH. RANGE No. 74 WEST of the 6th Principal MERIDIAN.

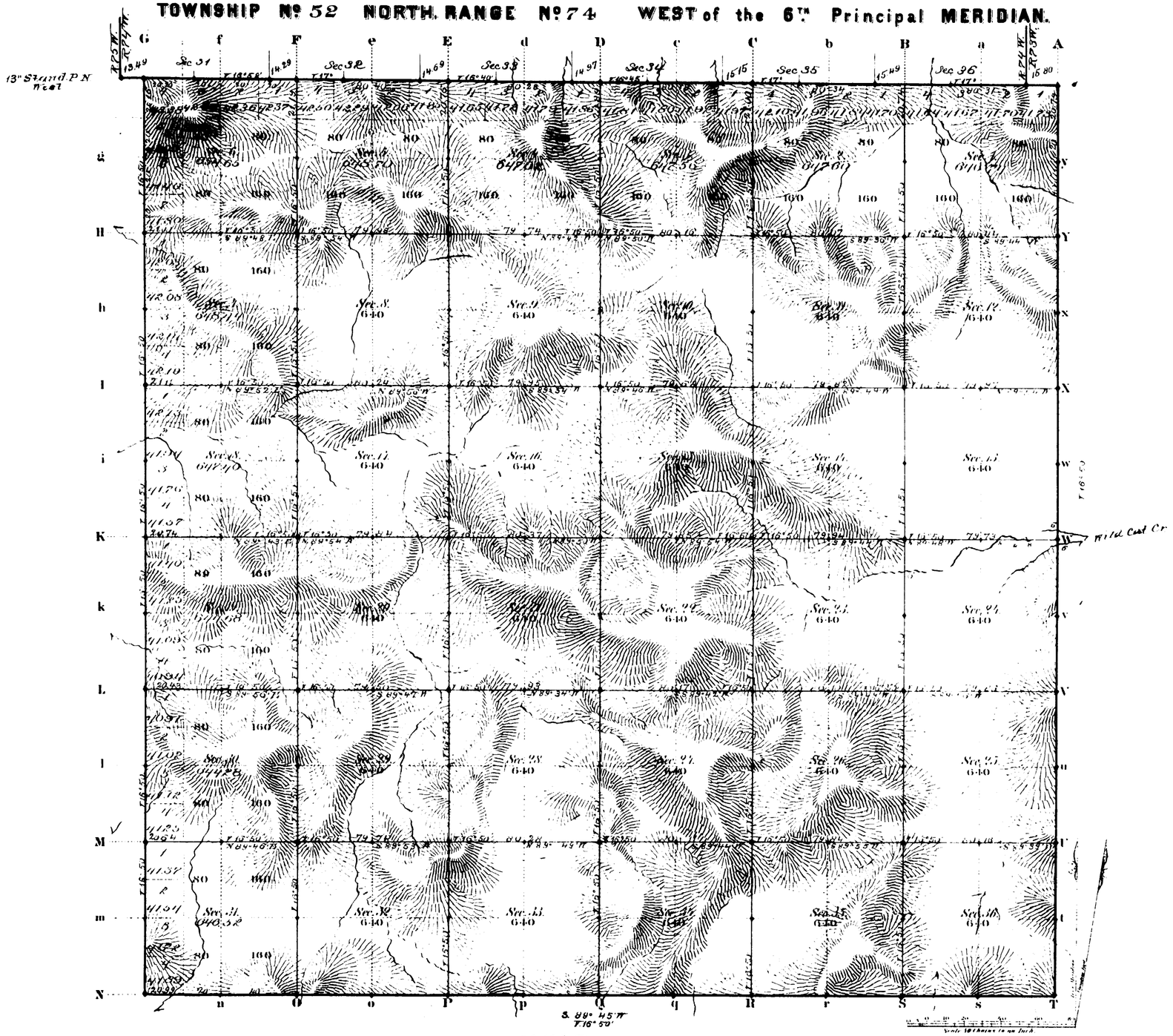

Total number of Acres. 23123.59

Surveys Designated	By Whom Surveyed	Date of Contract	Amount of Surveys Mls	Chs	Lks	When Surveyed	Magnetic Declination
E. S. & W. Township lines	L. F. Stahle	July 12, 1882	18	02	94	March 7, 12, 13, 1883	16° 50' East
Subdivisions	" " "	" " "	60	08	01	March 26-30 1883	16° 50 " "
Connections	" " "	" " "		74	59	" " "	
13th Stand. P.N.	" " "	" " "	6	02	31	March 1, 1883	

The above Map of Township No. 52 North Range No. 74 West of the Sixth Principal Meridian Wyoming Territory is strictly conformable to the field notes of the survey thereof on file in this Office, which have been examined and approved

Surveyor General's Office,
Cheyenne Wyoming
August 14th 1883

Edw. C. Davis
Sur. Genl.

A. Gast & Co. St. Louis Mo.

1615

52-74

(21)

2220

Click Here for Field Notes

84

EXTERIOR LINES.

Magnetic Variation East

SCALE 3 MILES TO 1 INCH.



Surveys Designated	By Whom Surveyed	Date of Contract	Amount of Surveys	When Surveyed
Exterior lines	L. F. Stahle	July 12, 1882	107 79 56	Mar 3-16, 1883.
Connections.	" " "	" " "	29 29	" " "

I hereby certify that the above diagram of the Exterior lines of Townships No 49, 50, 51 and 52 North, Ranges No 73 and 74 West and Townships No 49 and 50 North, Range No 75 West of the 6th Principal Meridian, Wyoming Territory is strictly conformable to the field notes of the survey thereof on file in this office, which have been examined and approved.

Surveyor General's Office,
Cheyenne Wyoming
August 14th 1883.

Edw. C. Hand
Surveyor General

1621