8293 **Click Here for Field Notes** ORIGINAL

TOWNSHIP 53 NORTH, RANGE 75 WEST, OF THE SIXTH PRINCIPAL MERIDIAN, WYOMING.

DEPENDENT RESURVEY

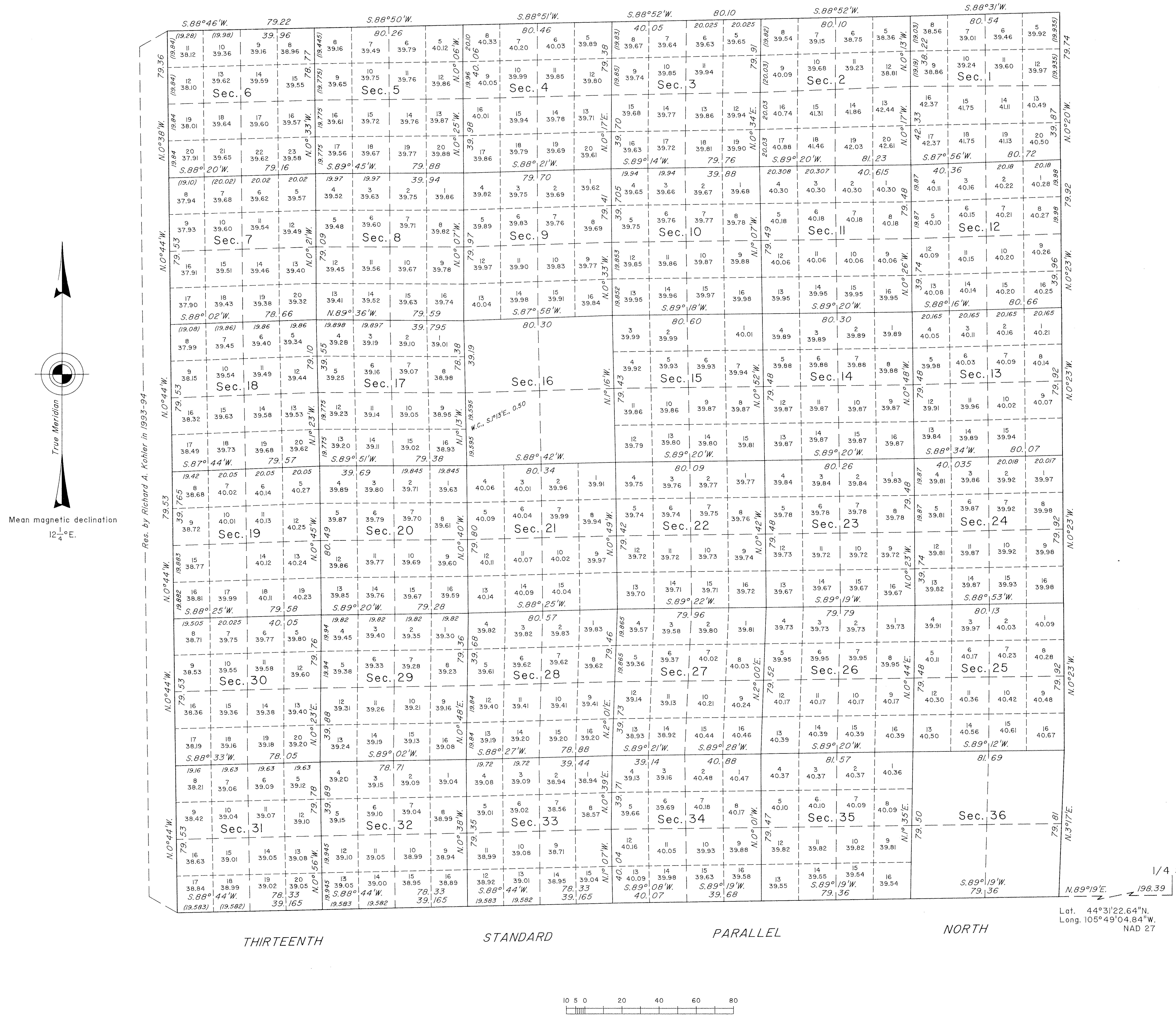

A history of surveys is contained in the field notes.

This plat represents the dependent resurvey of the Thirteenth Standard Parallel North, through R. 75 W., the east and north boundaries and the subdivisional lines designed to restore the corners in their true original locations according to the best available evidence, T. 53 N., R. 75 W., Sixth Principal Meridian, Wyoming.

Certain modified lots and areas shown hereon pertain to Federal interest estate only. Except as indicated hereon, the lottings and areas are as shown on the plat approved September 4, 1883.

Survey executed by Joel T. Ebner, Cadastral Surveyor, beginning August 10, 1994, and completed August 16, 1995, pursuant to Special Instructions dated July 29, 1994, for Group No. 595, Wyoming.

UNITED STATES DEPARTMENT OF THE INTERIOR
BUREAU OF LAND MANAGEMENT

Cheyenne, Wyoming September 22, 2000

This plat is strictly conformable to the approved field notes, and the survey, having been correctly executed in accordance with the requirements of law and the regulations of this Bureau, is hereby accepted.

For the Director

John P. Lee

Chief Cadastral Surveyor for Wyoming

W.H.B.

1678 A

OFFICIALLY FILED: September 28, 2000

(22)

Click Here for Field Notes

43

2358

TOWNSHIP No. 53 NORTH. RANGE No. 75 WEST of the 6th Principal MERIDIAN.

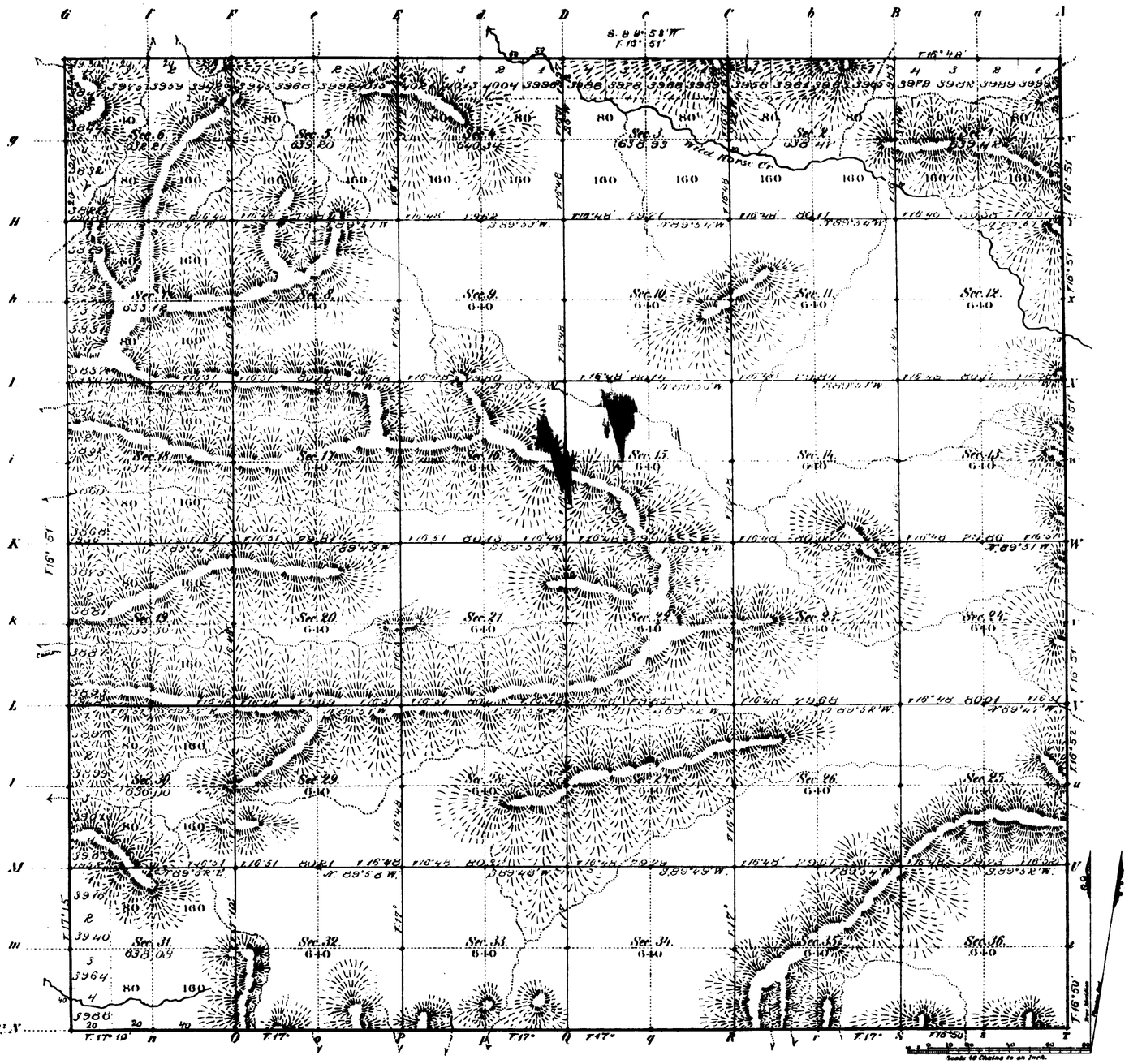

Total number of Acres. 23005.37

Surveys Designated	By Whom Surveyed	Date of Contract	Amount of Surveys Mi. Ch. Lkt	When Surveyed	Magnetic Declination
E.W.&N. Township lines	M. N. Grant	July 12, 1882	17 79 30	March 12, 17, 1883	16° 51' East
Subdivisions	" " "	" " "	59 84 98	May 12-17 - 1883	16° 50' "
Connections					
13° Stand. P. N.	E. F. Stahle	" " "	6 00 00	March 12, 1883	

The above Map of Township No. 53 North Range No. 75 West of the Sixth Principal Meridian Wyoming Territory is strictly conformable to the field notes of the survey thereof on file in this Office, which have been examined and approved.

Surveyor General's Office,
Cheyenne Wyoming
September 4th 1883

Edw. C. David
Sur. Gen.l

A. Gast & Co. St. Louis Mo.

1678

53 - 75

(22) Indexed accession no. 2360

Click Here for Field Notes

45

EXTERIOR LINES.

Scale 3 miles to 1 inch. Magnetic Variation E.



Surveys Designated.	By Whom Surveyed	Date of Contract	Amount of Surveys mls.	chs.	lks.	When Surveyed.
Exterior lines	M.N. Grant	July 12th 1882	107	74	11	March 5-19 1883
Connections	" " "	" " "		36	21	" " "

I hereby certify that the above diagram of the Exterior lines of Tps 55 & 56 N, R's 73 & 74 W, and Tps 53 & 54 N, R's 73, 74 & 75 W, of the 6th Principal Meridian, Wyoming Territory, is strictly conformable to the field notes of the survey thereof on file in this Office, which have been examined and approved.

Surveyor General's Office,
Cheyenne Wyoming September 4th 1883 } Edw. C. David Sur. Genl.

1680

(21)

2246

Click Here for Field Notes

13TH STANDARD PARALLEL NORTH.

Along S. Boundaries of Tps 53 N., Ranges 75, 76 & 77 W. of the 6th Principal Meridian Wyoming Terr.

Scale 40 chs to 1 inch. Magnetic Var. East

Course, West.

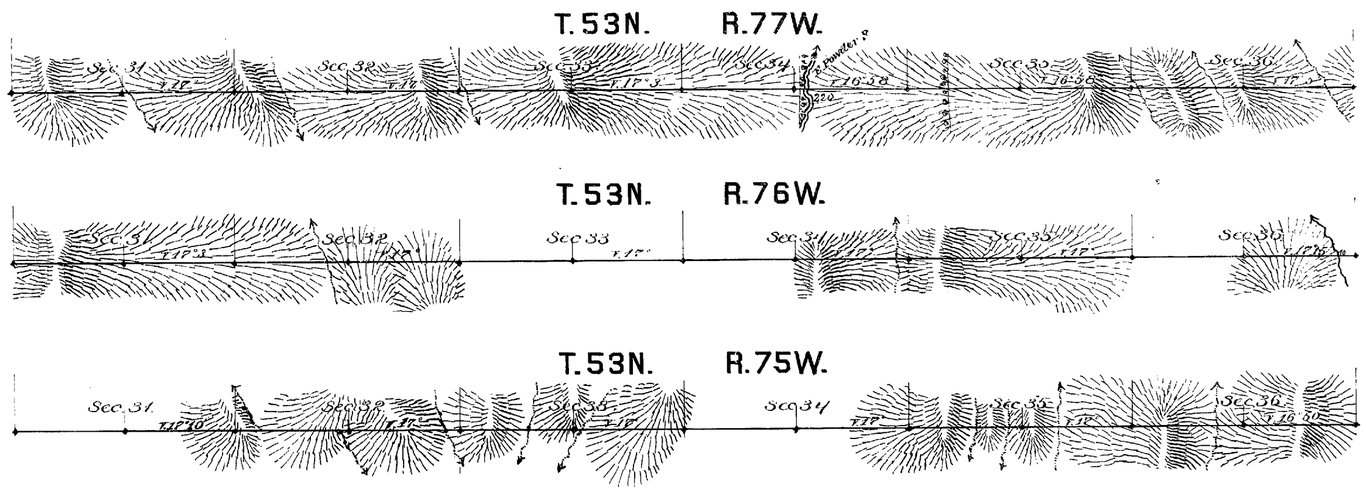

Surveys Designated	By Whom Surveyed	Date of Contract	Amount of Surveys			When Surveyed.
			m's	c Chs	L.Hs.	
13th Stand. Prl N	E. F. Stahle	July 12th 1882	18	0	0	March 12 & 13 1883

I hereby certify that the above diagram of the 13th Standard Parallel North along the South boundaries of Tps. 53 North, R's 75, 76, & 77 West of the 6th P.M. Wyoming Territory, is strictly conformable to the field notes of the survey thereof on file in this Office, which have been examined and approved.

Surveyor General's Office,
Cheyenne Wyoming – August 15th 1883

Edw. C. David
Sur. Genl.