7982 **Click Here for Field Notes**

ORIGINAL

TOWNSHIP 54 NORTH, RANGE 70 WEST, OF THE SIXTH PRINCIPAL MERIDIAN, WYOMING.

DEPENDENT RESURVEY

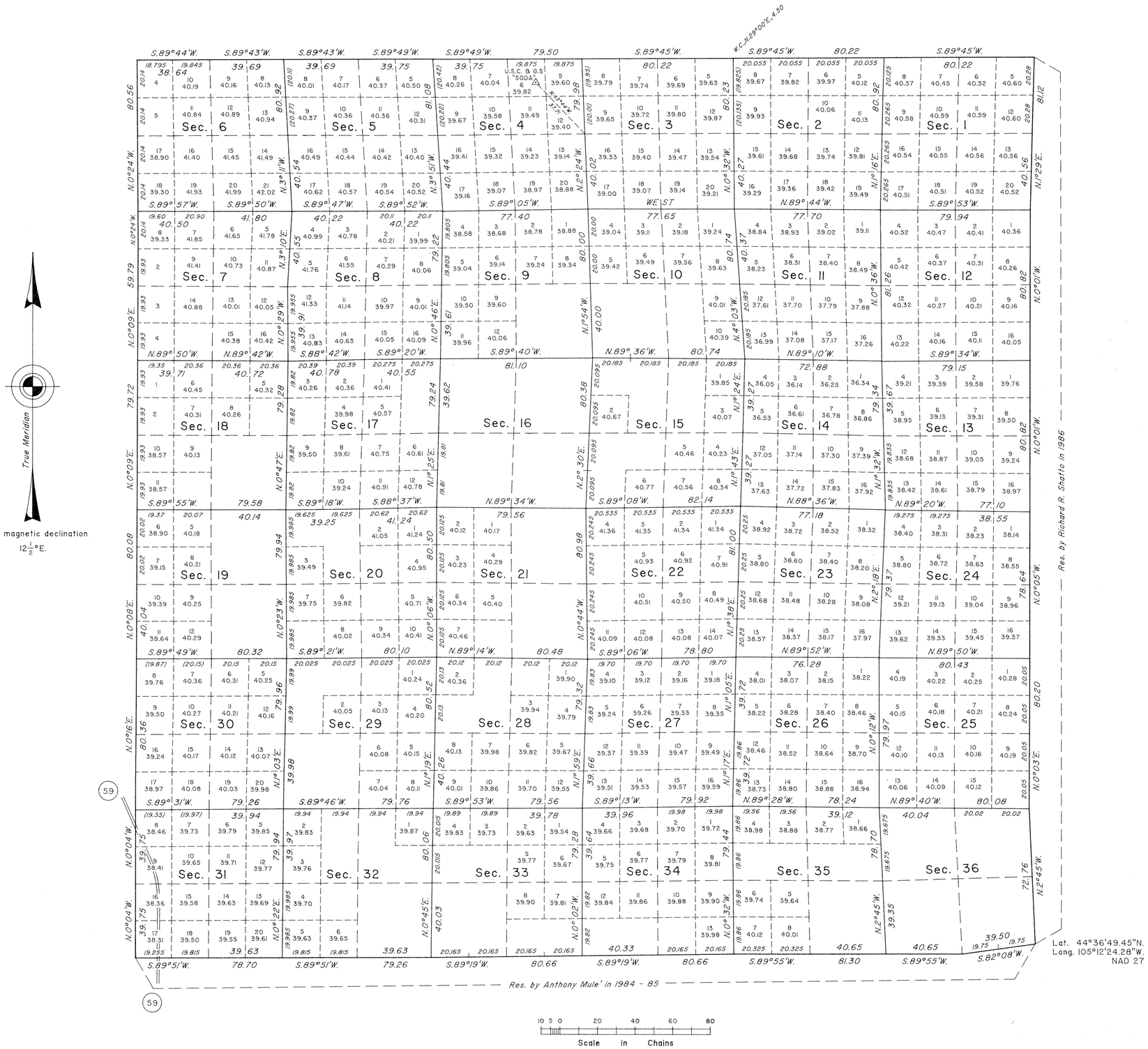

A history of surveys is contained in the field notes.

This plat represents the dependent resurvey of the west and north boundaries, and the subdivisional lines designed to restore the corners in their true original locations according to the best available evidence, T. 54 N., R. 70 W., Sixth Principal Meridian, Wyoming.

Certain modified lots and areas shown hereon pertain to Federal interest estate only. Except as indicated hereon, the lottings and areas are as shown on the plat approved August 18, 1883.

Survey executed by Richard R. Shatto, Cadastral Surveyor, beginning September 11, 1986, and completed June 1, 1987, pursuant to Special Instructions dated April 1, 1986, for Group No. 482, Wyoming.

UNITED STATES DEPARTMENT OF THE INTERIOR
BUREAU OF LAND MANAGEMENT

Cheyenne, Wyoming December 10, 1993

This plat is strictly conformable to the approved field notes, and the survey, having been correctly executed in accordance with the requirements of law and the regulations of this Bureau, is hereby accepted.

For the Director

John P. Lee

Chief Cadastral Surveyor for Wyoming

W.H.B.

OFFICIALLY FILED: January 28, 1994

1640 A

(22)

Click Here for Field Notes

2258

TOWNSHIP No 54 NORTH, RANGE No 70 WEST of the 6th Principal MERIDIAN.



Total number of Acres. 22998.95

Surveys Designated	By Whom Surveyed	Date of Contract	Amount of Surveys Miles	Chs	Lks	When Surveyed	Magnetic Declination
E. W. & N. Township lines	L. F. Stanle	July 11, 1882	17	78	84	Nov. 3 & 9 1882	16° 48' E. a.s.t.
Subdivisions	" " "	" " "	50	73	37	Dec. 18 20, 1882	16° 42 "
Connections							
S. Township L.	" " "	June 22, 1882	5	78	44	Aug. 29, 1882	

The above Map of Township No 54 North, Range No 70 West of the Sixth Principal Meridian Wyoming Territory is strictly conformable to the field notes of the survey thereof on file in this Office, which have been examined and approved.

Surveyor General's Office,
Cheyenne, Wyoming
August 18th 1883

Edw. C. Dawes
Sur. Gen.l

1640

A. Gast & Co., St. Louis, Mo.

54 - 70

(21)
Indexed
accession no. 2247

Click Here for Field Notes

EXTERIOR LINES.

Scale 3 miles to 1 inch *Magnetic Variation E*

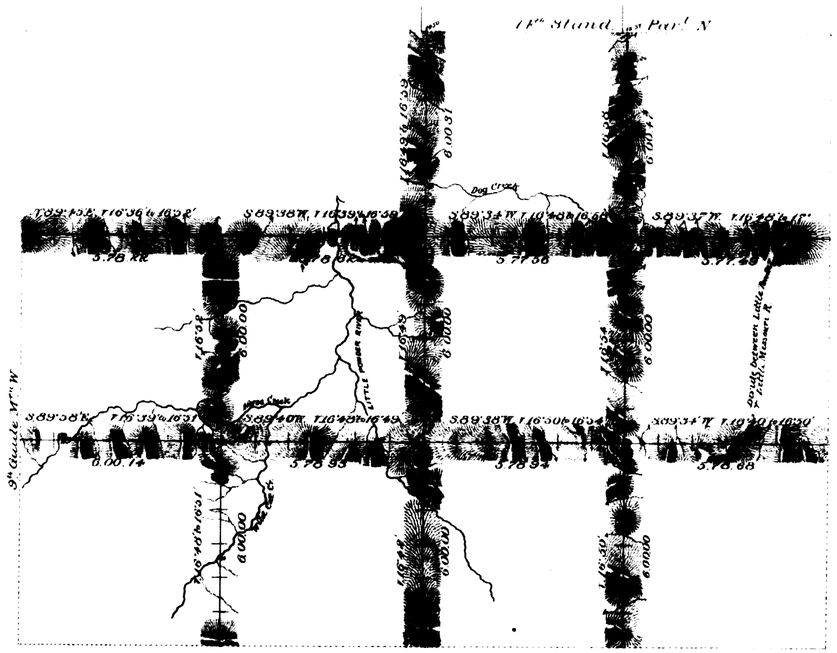

Surveys Designated	By Whom Surveyed	Date of Contract	Amount of Surveys			When Surveyed
			Miles	Chs.	Lks.	
Exterior lines	L.F Stahle	July 11th 1882	95	69	30	Nov 5th 10th 1882
Connections	. . .	. . .		26	67	. . .

I hereby certify that the above diagram of the Exterior lines of Townships 54, 55, & 56 N, Ranges 69 & 70 W, & Townships 54 & 55 N, Ranges 71 & 72 W, of the 6th Principal Meridian, Wyoming Territory is strictly conformable to the field notes of the survey thereof on file in this Office, which have been examined and approved.

Surveyor General's Office,
Cheyenne Wyoming, August 18th 1883 } *Edw. C. Dent* Sur. Gen.