8127 **Click Here for Field Notes**

ORIGINAL

TOWNSHIP 54 NORTH, RANGE 72 WEST, OF THE SIXTH PRINCIPAL MERIDIAN, WYOMING.

DEPENDENT RESURVEY

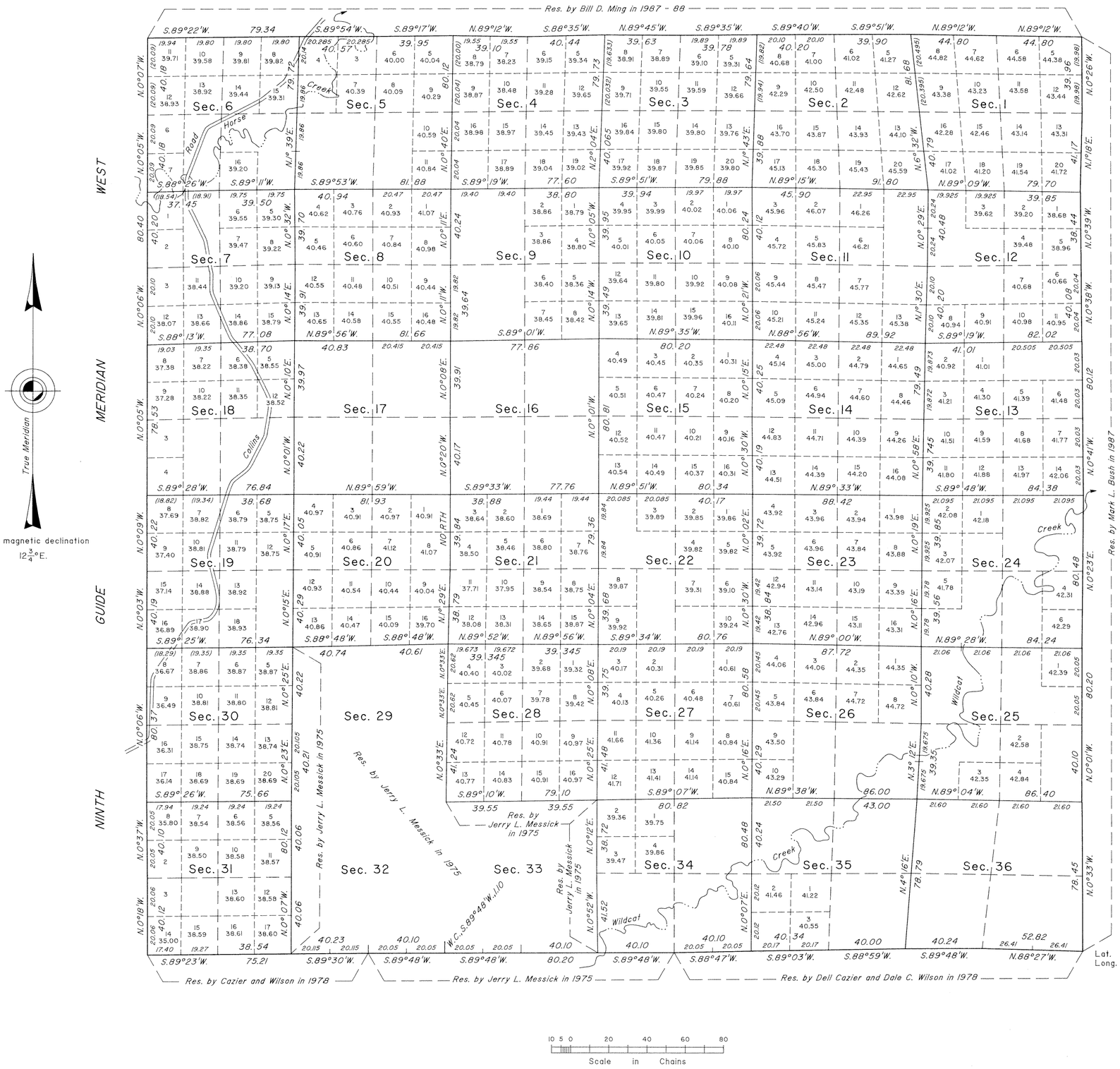

Lat. 44°36'42.70"N.
Long. 105°26'59.86"W.
NAD 27

A history of surveys is contained in the field notes.

This plat represents the dependent resurvey of the Ninth Guide Meridian West, through T. 54 N., between Rs. 72 and 73W., and a portion of the subdivisional lines designed to restore the corners in their true original locations according to the best available evidence, T. 54 N., R. 72 W., Sixth Principal Meridian, Wyoming.

Certain modified lots and areas shown hereon pertain to Federal interest estate only. Except as indicated hereon, the lottings and areas are as shown on the plat approved August 18, 1883 and the plat approved September 20, 1977.

Survey executed by Mark L. Bush, Cadastral Surveyor, beginning June 16, 1988, and completed September 14, 1988, pursuant to Special Instructions dated March 11, 1987, for Group No. 499, Wyoming.

UNITED STATES DEPARTMENT OF THE INTERIOR
BUREAU OF LAND MANAGEMENT

Cheyenne, Wyoming December 4, 1996

This plat is strictly conformable to the approved field notes, and the survey, having been correctly executed in accordance with the requirements of law and the regulations of this Bureau, is hereby accepted.

For the Director

John P. Lee

Chief Cadastral Surveyor for Wyoming

W.H.B.

OFFICIALLY FILED: January 22, 1997

JM

1635 C

7721

ORIGINAL

TOWNSHIP 54 NORTH, RANGE 72 WEST, OF THE SIXTH PRINCIPAL MERIDIAN, WYOMING.

SUPPLEMENTAL PLAT

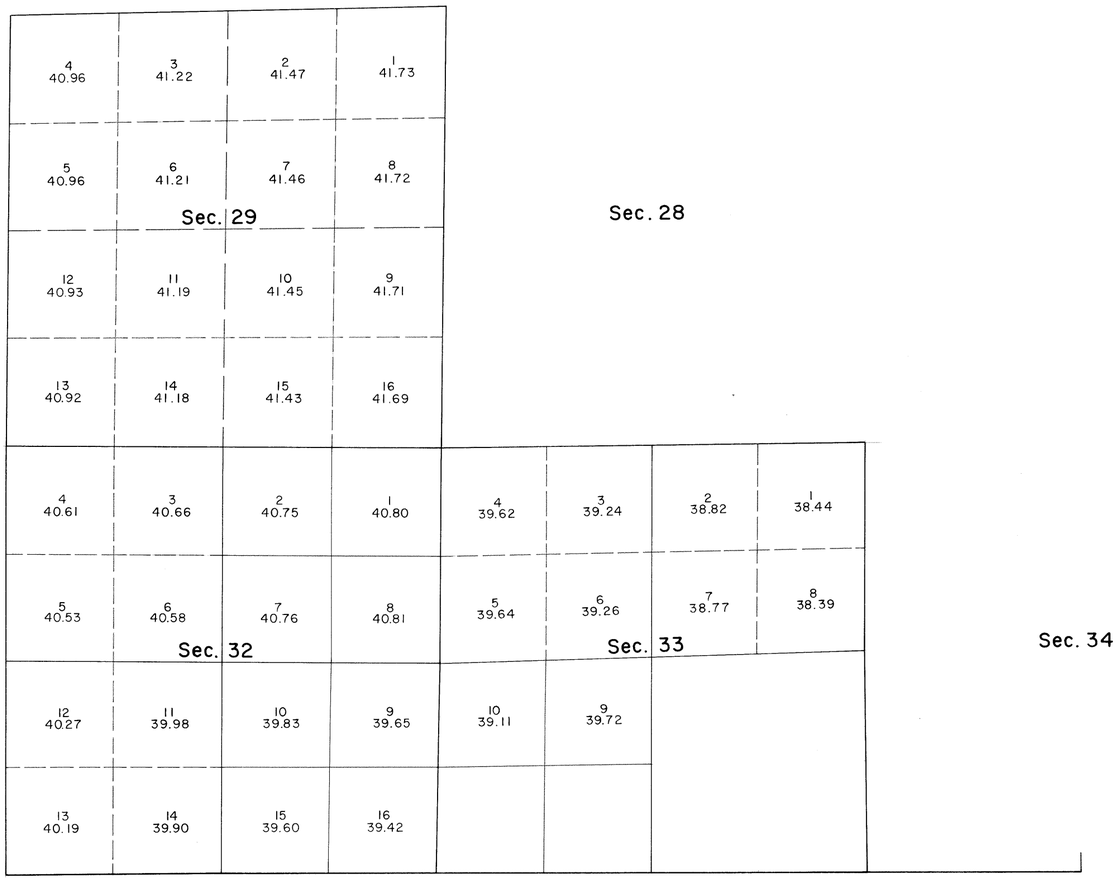

This plat showing a subdivision of sections 29, 32 and 33, T. 54 N., R. 72 W., Sixth Principal Meridian, Wyoming, is based upon the plat accepted September 20, 1977.

Certain modified lots and areas shown hereon pertain to Federal interest estate only. Except as indicated hereon, the lottings and areas are as shown on the plat approved August 18, 1883.

UNITED STATES DEPARTMENT OF THE INTERIOR
BUREAU OF LAND MANAGEMENT

Cheyenne, Wyoming September 13, 1985

This plat, showing amended lottings, is based upon the official records and, having been correctly prepared in accordance with the regulations of this Bureau, is hereby accepted.

For the Director

Richard L. Oakes

Chief Cadastral Surveyor for Wyoming

W.H.B.

1635 B

Click Here for Field Notes

7368

ORIGINAL

TOWNSHIP 54 NORTH, RANGE 72 WEST, OF THE SIXTH PRINCIPAL MERIDIAN, WYOMING.

DEPENDENT RESURVEY AND SUBDIVISION OF SECTIONS 32 AND 33

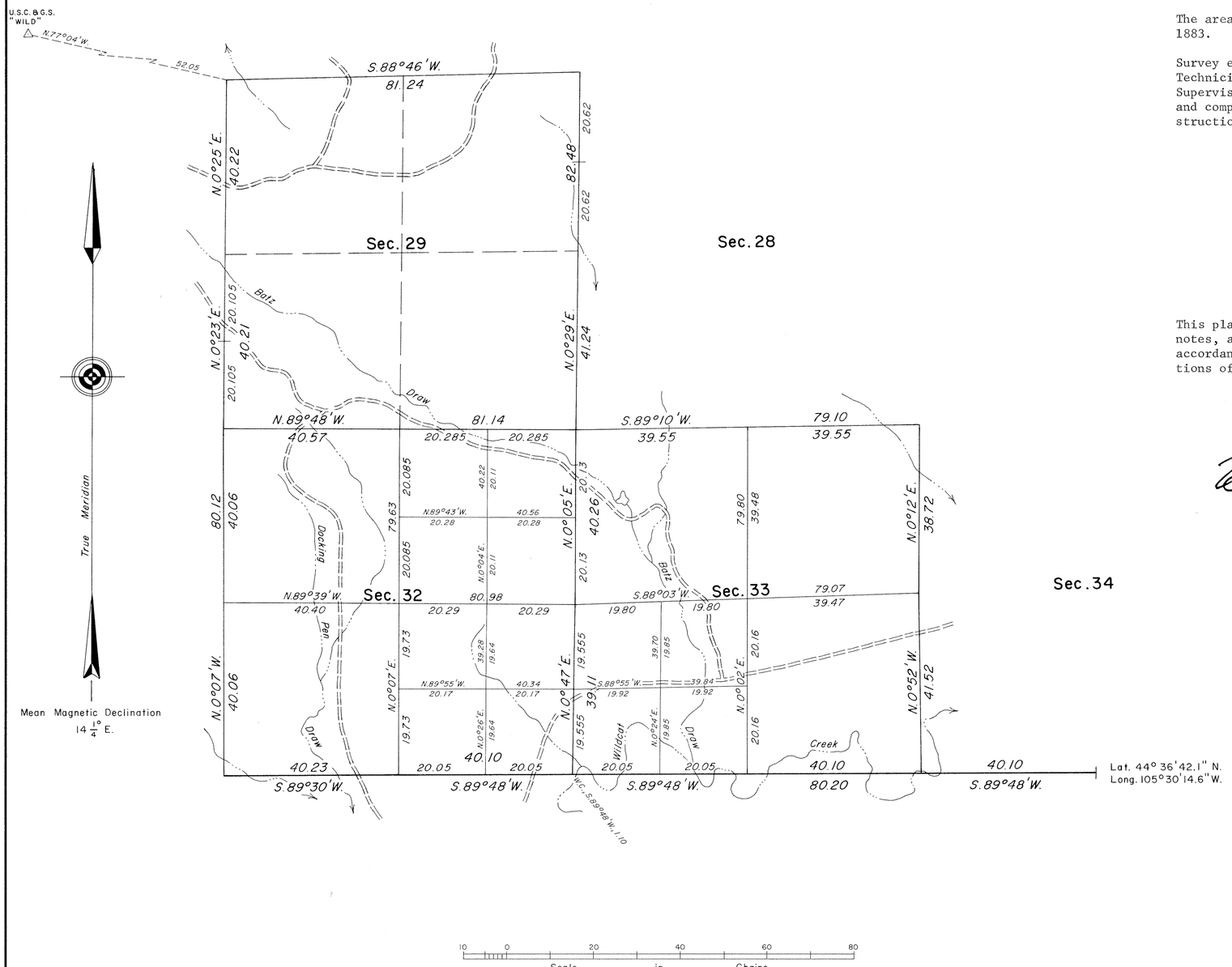

A history of surveys is contained in the field notes.

This plat represents a dependent resurvey of portions of the south boundary and subdivisional lines, designed to restore the corners in their true original locations according to the best available evidence, and the subdivision of Sec. 32 and 33, T. 54 N., R. 72 W., Sixth Principal Meridian, Wyoming.

The areas are as shown on the plat approved August 18, 1883.

Survey executed by Jerry L. Messick, Supervisory Surveying Technician, under the supervision of Richard L. Oakes, Supervisory Cadastral Surveyor, beginning August 18, 1975, and completed August 28, 1975, pursuant to Special Instructions dated July 23, 1975, for Group No. 374, Wyoming.

UNITED STATES DEPARTMENT OF THE INTERIOR
BUREAU OF LAND MANAGEMENT
Washington, D.C. September 20, 1977

This plat is strictly conformable to the approved field notes, and the survey, having been correctly executed in accordance with the requirements of law and the regulations of this Bureau, is hereby accepted.

For the Director

Bernard W. Hoskinson

Chief, Division of Cadastral Survey

W.H.B.

1635A

LDB

38

Click Here for Field Notes

2249

TOWNSHIP No 54 NORTH, RANGE No 72 WEST of the 6th Principal MERIDIAN.

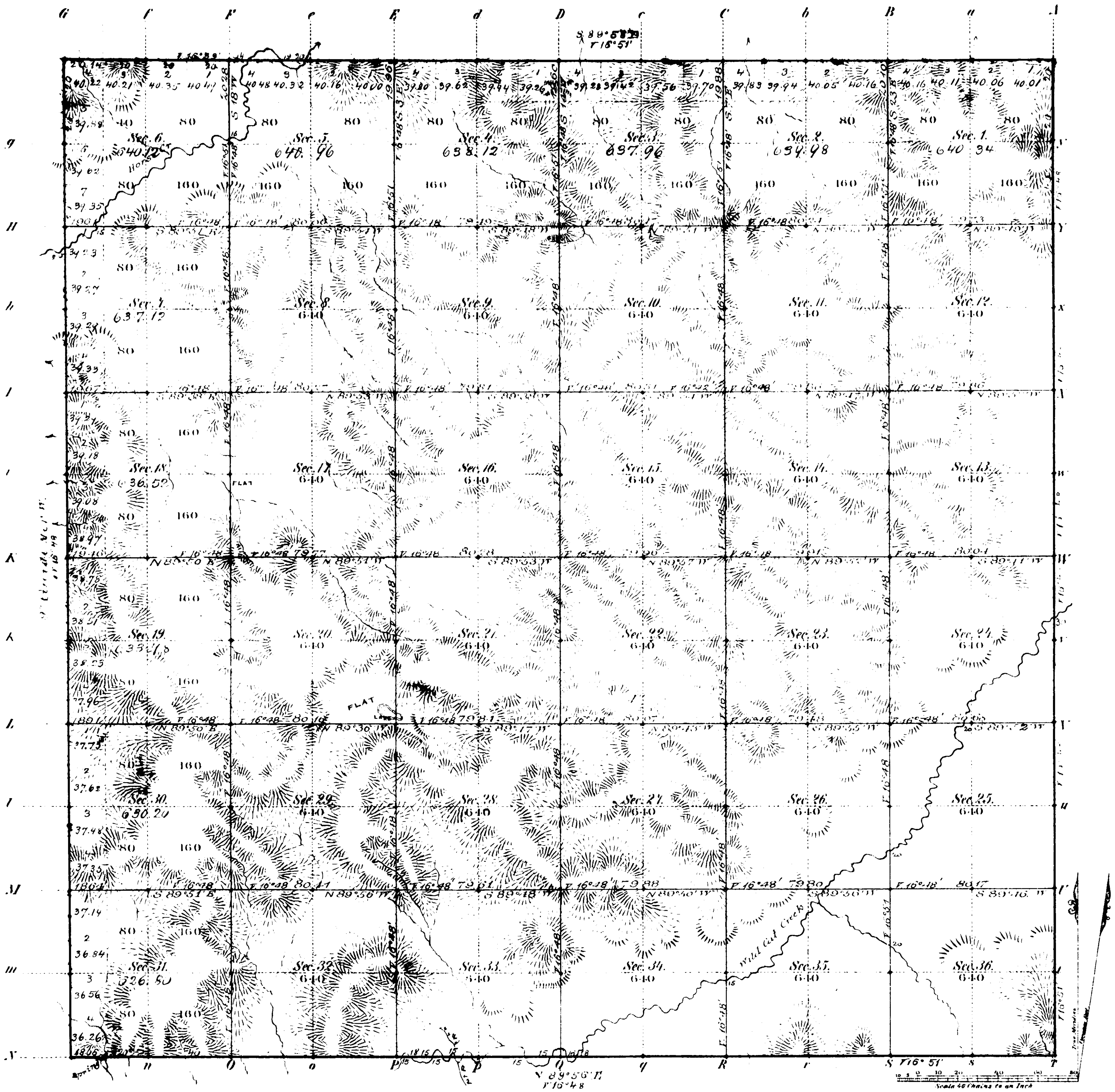

Total number of Acres 23,001.60

Surveys Designated	By Whom Surveyed	Date of Contract	Amount of Surveys Mls	Chs	Lks	When Surveyed	Magnetic Declination
E & N Township lines	L. E. Stahle	July 11, 1882	12	30	14	Nov. 13-15, 1882	16° 50' East
Subdivisions	"	"	59	75	89	Dec 11-13 1882	16° 48'
Connections							
9th Guide M. W.	"	"	9	44	99	Oct. 23, 1882	
S. Township L.	"	"	5	78	96	Aug. 31, 1882	

The above Map of Township No 54 North Range No 72 West of the Sixth Principal Meridian Wyoming Territory is strictly conformable to the field notes of the survey thereof on file in this Office, which have been examined and approved.

Surveyor General's Office,
Cheyenne Wyoming
August 15th 1883

Edw. C. David
Sur. Genl.

1635

A. Gast & Co. St. Louis Mo.

54 - 72

(21)
Sidelined
accession no. 2247

EXTERIOR LINES.

Scale 3 miles to 1 inch Magnetic Variation E

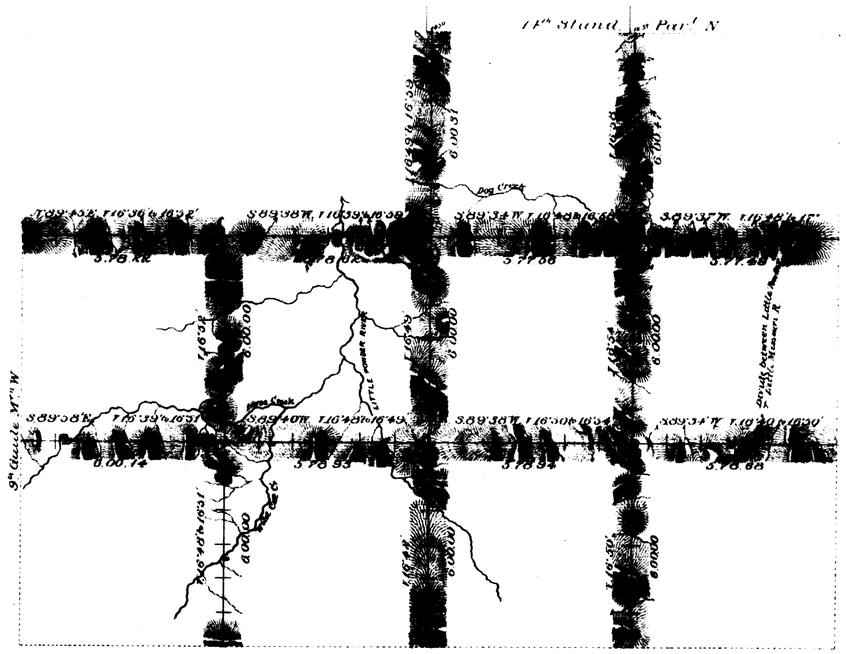

Surveys Designated	By Whom Surveyed	Date of Contract	Amount of Surveys			When Surveyed
			No.	M.	Ch.	
Exterior lines	L.F. Stahle	July 11th 1882	35	59	30	Nov 3rd 18th 1882
Connections	" " "	" " "		26	67	" " "

I hereby certify that the above diagram of the Exterior lines of Townships 54, 55, & 56 N. Ranges 69½ to 70 W. & Townships 54 & 55 N. Ranges 71 & 72 W. of the 6th Principal Meridian, Wyoming Territory is strictly conformable to the field notes of the survey thereof on file in this Office, which have been examined and approved.
Surveyor General's Office,
Cheyenne Wyoming, August 18th 1883 — Edw. C. Davis Surv. Genl.
" "

(21)
2248

99

9TH GUIDE MERIDIAN WEST

In Tps. 54, 55 & 56 N. between Rgs. 72 & 73 W. of the 6th Prin. Mer. Wyo. Ter.

Magnetic Var. East *Scale 40 Chs. to 1 Inch*

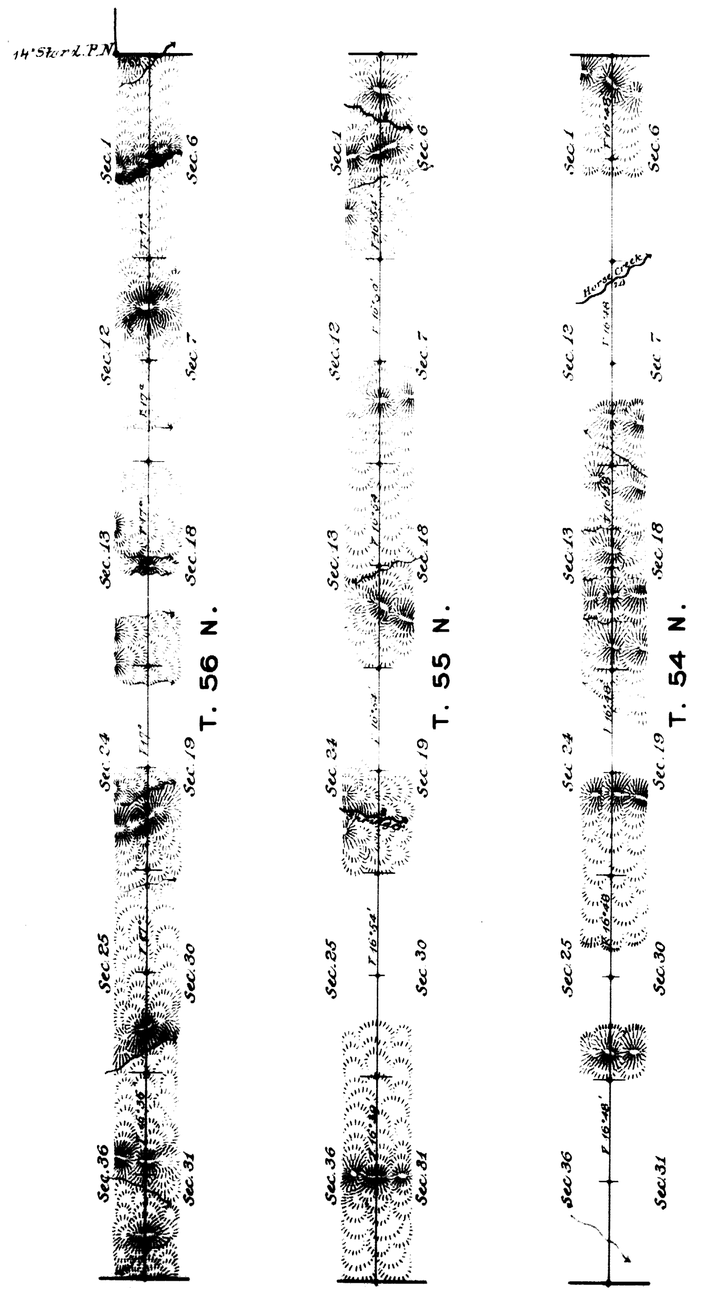

Surveys Designated	By Whom Surveyed	Date of Contract	Amount of Surveys			When Surveyed
			Tps	Chs	Lks	
9th Guide Mer. W.	L. F. Stahle	July 11. 1882	18	00	00	Oct. 23-24. 1882

1634

The above Diagram of the 9th Guide Meridian West in Tps 54, 55 & 56 N. between Rgs. 72 & 73 West of the 6th Prin. Mer., Wyo. Ter., is strictly conformable to the Fieldnotes of the Survey thereof, on file in this Office, which have been examined and approved.

Surveyor General's Office
Cheyenne, Wyoming
August 18. 1883

Edw. C. Davis
Surv. Gen.