8339

Click Here for Field Notes

ORIGINAL

TOWNSHIP 54 NORTH, RANGE 75 WEST, OF THE SIXTH PRINCIPAL MERIDIAN, WYOMING.

DEPENDENT RESURVEY

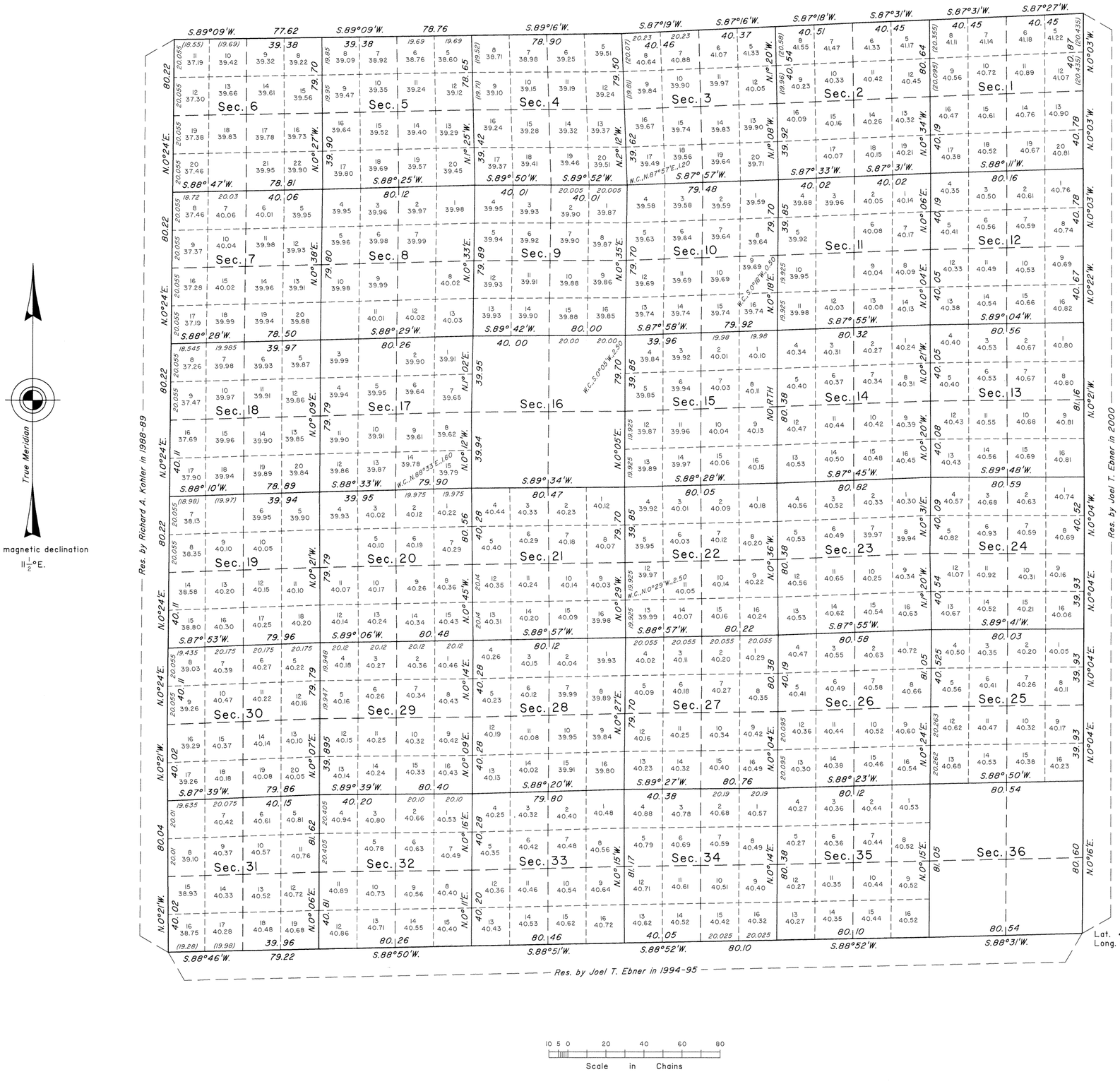

Mean magnetic declination
11½°E.

A history of surveys is contained in the field notes.

This plat represents the dependent resurvey of the north boundary and the subdivisional lines, designed to restore the corners in their true original locations according to the best available evidence, T. 54 N., R. 75 W., Sixth Principal Meridian, Wyoming.

Certain modified lots and areas shown hereon pertain to Federal interest estate only. Except as indicated hereon, the lottings and areas are as shown on the plat approved September 4, 1883.

Survey executed by Richard A. Kohler, Cadastral Surveyor, beginning September 28, 2000, and completed September 27, 2001, pursuant to Special Instructions dated August 28, 2000, for Group No. 679, Wyoming.

UNITED STATES DEPARTMENT OF THE INTERIOR
BUREAU OF LAND MANAGEMENT

Cheyenne, Wyoming — May 31, 2002

This plat is strictly conformable to the approved field notes, and the survey, having been correctly executed in accordance with the requirements of law and the regulations of this Bureau, is hereby accepted.

For the Director

John P. Lee

Chief Cadastral Surveyor for Wyoming

W.H.B.

1679 A

OFFICIALLY FILED: May 31, 2002

(22)

Click Here for Field Notes

114

2359

TOWNSHIP No 54 NORTH. RANGE No 75 WEST of the 6th Principal MERIDIAN.

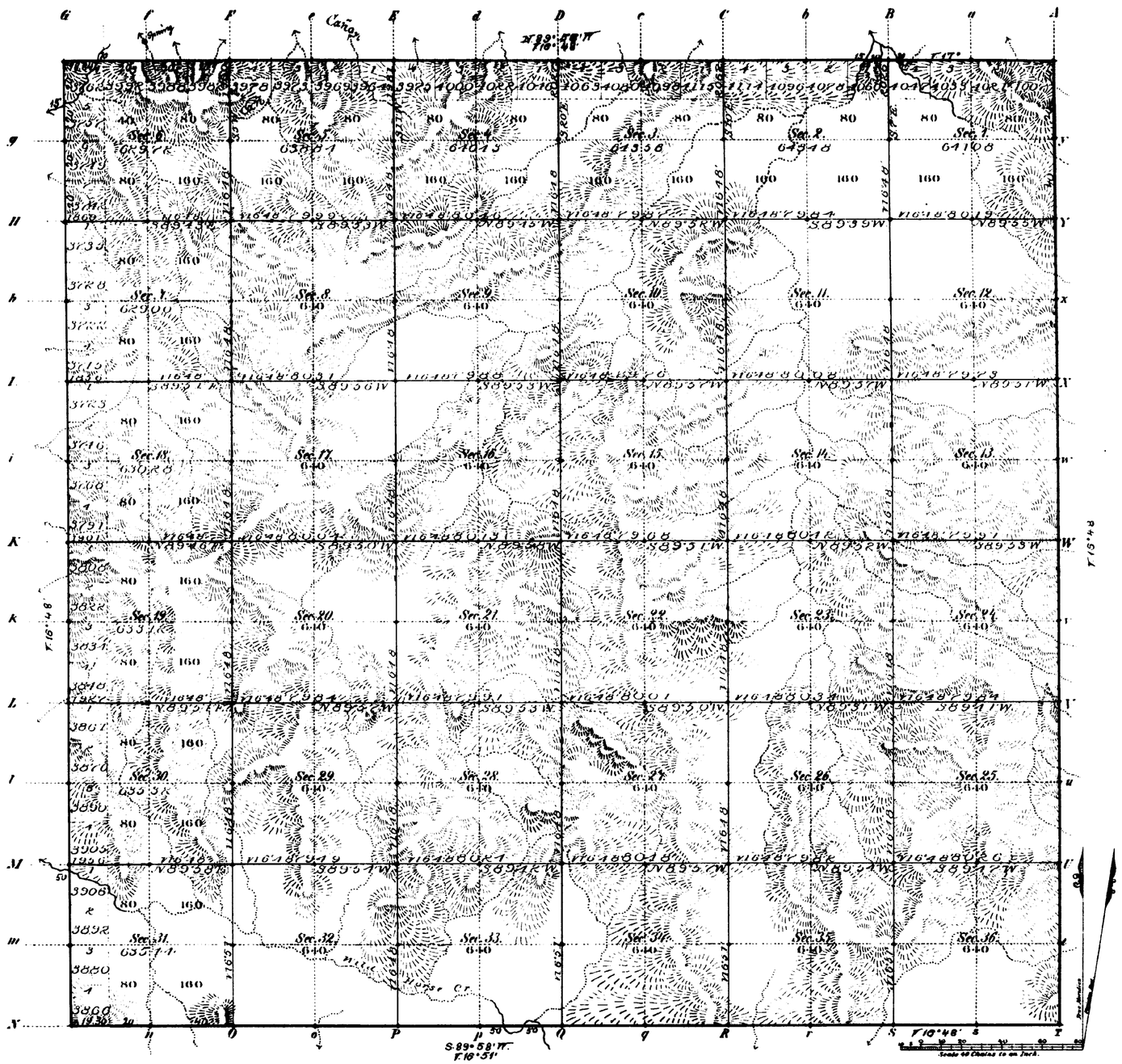

Total number of Acres 23,000.84

Surveys Designated	By Whom Surveyed	Date of Contract	Amount of Surveys Miles	Chs	Lks	When Surveyed	Magnetic Declination
Township lines	W.N. Grant	July 12, 1882	23	78	14	March 13 & 19 1883	16° 48' East
Subdivisions	" " "	" " "	52	76	47	April 14 '83	16° 48' "
Connections							

The above Map of Township No 54 North Range No 75 West of the Sixth Principal Meridian Wyoming Territory is strictly conformable to the field notes of the survey thereof on file in this Office, which have been examined and approved

Surveyor Generals Office,
Cheyenne Wyoming
September 4th 1883

Edw C. Davis
Asst Gen'l

1679

A. Gast & Co., St. Louis, Mo.

54 - 75

(22) accession no. 2360

Indexed

EXTERIOR LINES.

Scale 3 miles to 1 inch. Magnetic Variation E.



Surveys Designated.	By Whom Surveyed.	Date of Contract	Amount of Surveys Mls	Chs.	Lks.	When Surveyed.
Exterior lines	M. N. Grant	July 12th 1882	107	74	11	March 5-19 1883
Connections	" " "	" " "		36	21	" " "

I hereby certify that the above diagram of the Exterior lines of Tps 55 & 56 N, R's 73 & 74 W, and Tps 53 & 54 N, R's 73, 74 & 75 W, of the 6th Principal Meridian, Wyoming Territory, is strictly conformable to the field notes of the survey thereof on file in this Office, which have been examined and approved.

Surveyor General's Office,
Cheyenne Wyoming September 4th 1883 } Edw. C. David Sur. Genl.

1680