Click Here for Field Notes

Click Here for Boundary Field Notes

accession no. 2351 ORIGINAL (4-675 a) Accepted February 2, 1922.

Resurvey Township No. 55 North, Range No. 74 West of the Sixth Principal Meridian, Wyoming

(In Six Sheets)

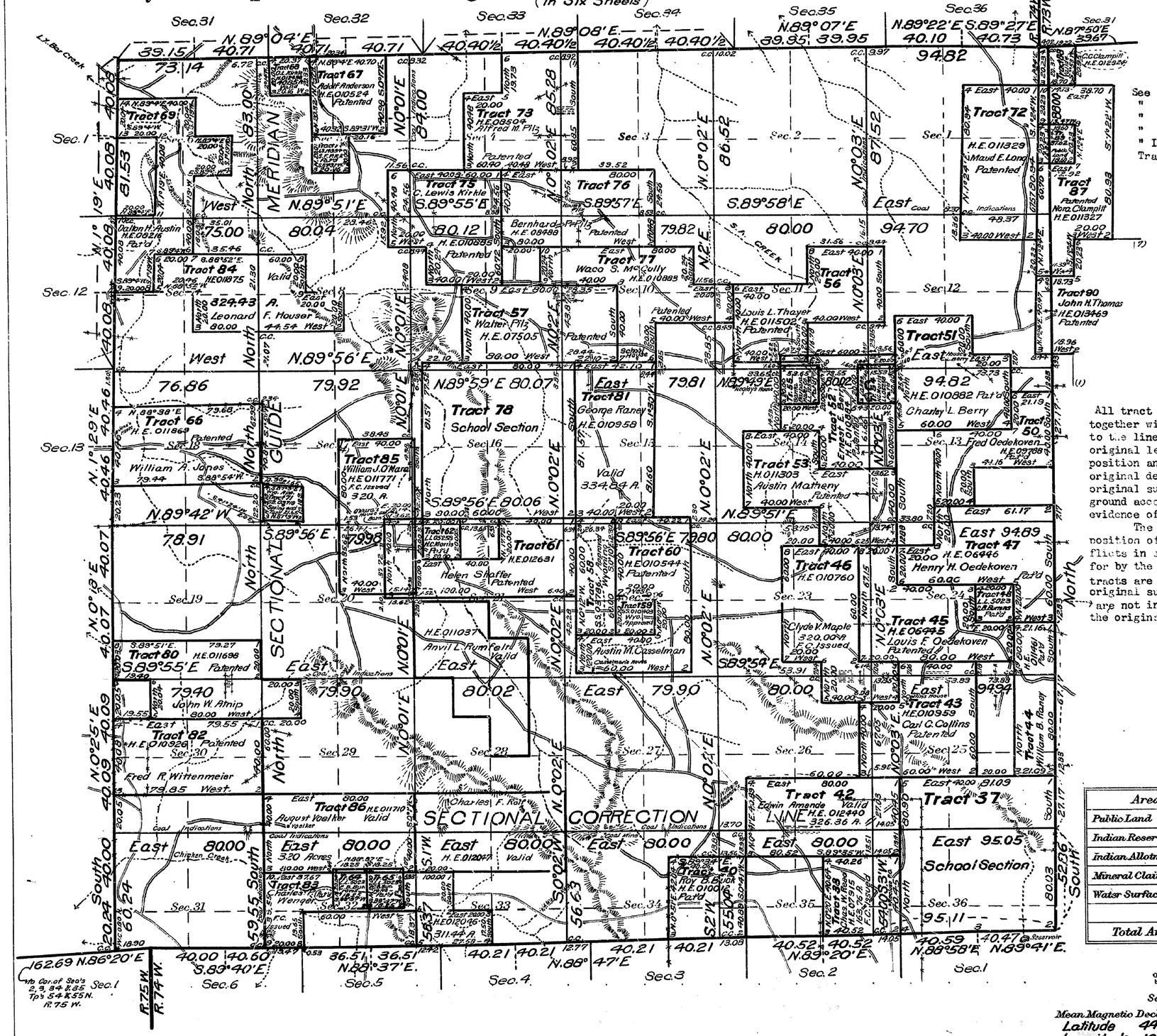

See Supp. Plat No.1, NE quarter.
" " " No.2, NW quarter.
" " " No.3, SW quarter.
" " " No.4, SE quarter.
" INDEX DIAGRAM of Segregated Tracts.

All tract segregations shown hereon, together with the entries shown to conform to the lines of the resurvey under their original legal subdivisions, represent the position and form of said tracts, under the original descriptions, as referred to the original survey, located as such on the ground according to the best available evidence of their true position.

The discrepancies in the relative position of certain tracts, causing conflicts in several instances are accounted for by the fact that the positions of these tracts are controlled by monuments of the original surveys whose relative positions are not in agreement with the record of the original survey.

Areas in Acres	
Public Land	
Indian Reservation	
Indian Allotments	
Mineral Claims	
Water Surface	
Total Area	

Scale 40 Chains to an inch

Mean Magnetic Declination
Latitude 44°43' N
Longitude 105°40' W.

Surveys Designated	By Whom Surveyed	Group No.	Group Date	Amount of Surveys Mls.	chs.	lks.	When Surveyed Begun	Completed
Resurvey Subdivisions	Kelley and King	27	May 21, 1917 June 9, 1921	59	53	99	July 26, 1917	July 8, 1921
Connections	" "	"	" " "	13	52	31	" " "	" "
Segregated Tracts	" "	"	" " "	100	62	22	" " "	" "
Resurvey East Bdy.	" "	"	" " "	5	60	86	" " "	" "
Resurvey South Bdy.	Mark M. Kelley	"	May 21, 1917	6	15	46	July 30, 1917	July 30, 1917
Resurvey North Bdy.	" "	"	" "	6	03	63	July 31, 1917	July 31, 1917
Resurvey West Bdy.	" "	"	" "	5	61	80	July 23, 1917	July 23, 1917

The above map of Resurvey Township No. 55 North Range No. 74 West of the Sixth Principal Meridian Wyoming is strictly conformable to the field notes of the resurvey thereof on file in this office, which have been examined and approved.

U. S. Surveyor General's Office.
Cheyenne, Wyoming, August 25, 1921

Charles L. Decker
Surveyor General.

1676-A.

Trans to Newcastle May 9, 1922

55-74

2352 ORIGINAL

Accepted February 2, 1922.

Supplemental Plat Nº1

Resurvey NE¼ Township Nº55 North Range Nº 74 West of the Sixth Principal Meridian Wyoming

Scale: 20 Chains to 1 Inch

Sec's 1,2,3,10,11,12,13, 14,15.

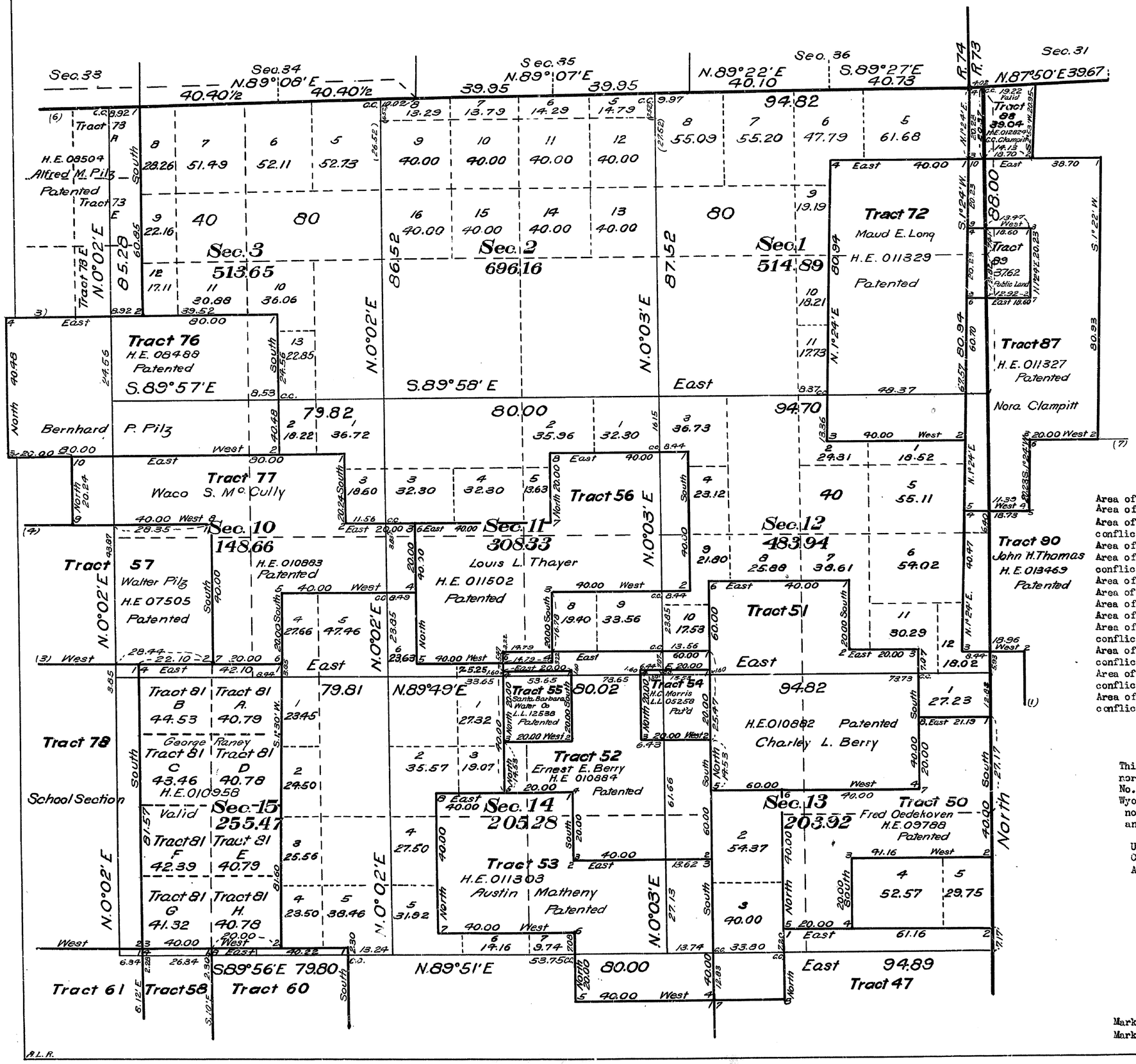

Area of Tr. 56	320.00 Acs.
Area of conflict, Trs. 56 and 52,	4.76 acs.
Area of Tr. 56, exclusive of its conflict with Tr. 52,	315.24 acs.
Area of Tr. 52,	320.00 acs.
Area of Tr. 52, exclusive of its conflict with Tr. 56,	315.24 acs.
Area of Tr. 54,	40.00 acs.
Area of Tr. 55,	40.00 acs.
Area of conflict, Trs. 52 and 54,	40.00 acs.
Area of conflict, Trs. 52 and 55,	40.00 acs.
Area of Tr. 52, exclusive of its conflict with Tr. 54,	280.00 acs.
Area of Tr. 52, exclusive of its conflict with Tr. 55,	280.00 acs.
Area of Tr. 52, exclusive of its conflict with Trs. 56, 55 and 54,	235.24 acs.
Area of Tr. 52, exclusive of its conflict with Trs. 54 and 55,	240.00 acs.

This supplemental plat No. 1, resurvey of the north-east quarter, Township No. 55 North, Range No. 74 West of the Sixth Principal Meridian, Wyoming, is strictly conformable to the field notes of the resurvey, which have been examined and approved.

U.S. Surveyor General's Office,
Cheyenne, Wyoming
August 25, 1921

Charles S. Decker
Surveyor General

Resurvey
Gr. 27
Mark M. Kelley, 1917
Mark D. King, 1920-1

1676-B

Janet Newcastle
May 9, 1922

55-74

2353 ORIGINAL

Accepted February 2, 1922.

Supplemental Plat Nº 2

NW¼ Resurvey Township Nº 55 North, Range Nº 74 West of the Sixth Principal Meridian, Wyoming

Scale: 20 Chains to 1 Inch

Sec's 4, 5, 6, 7, 8, 9, 16, 17, 18

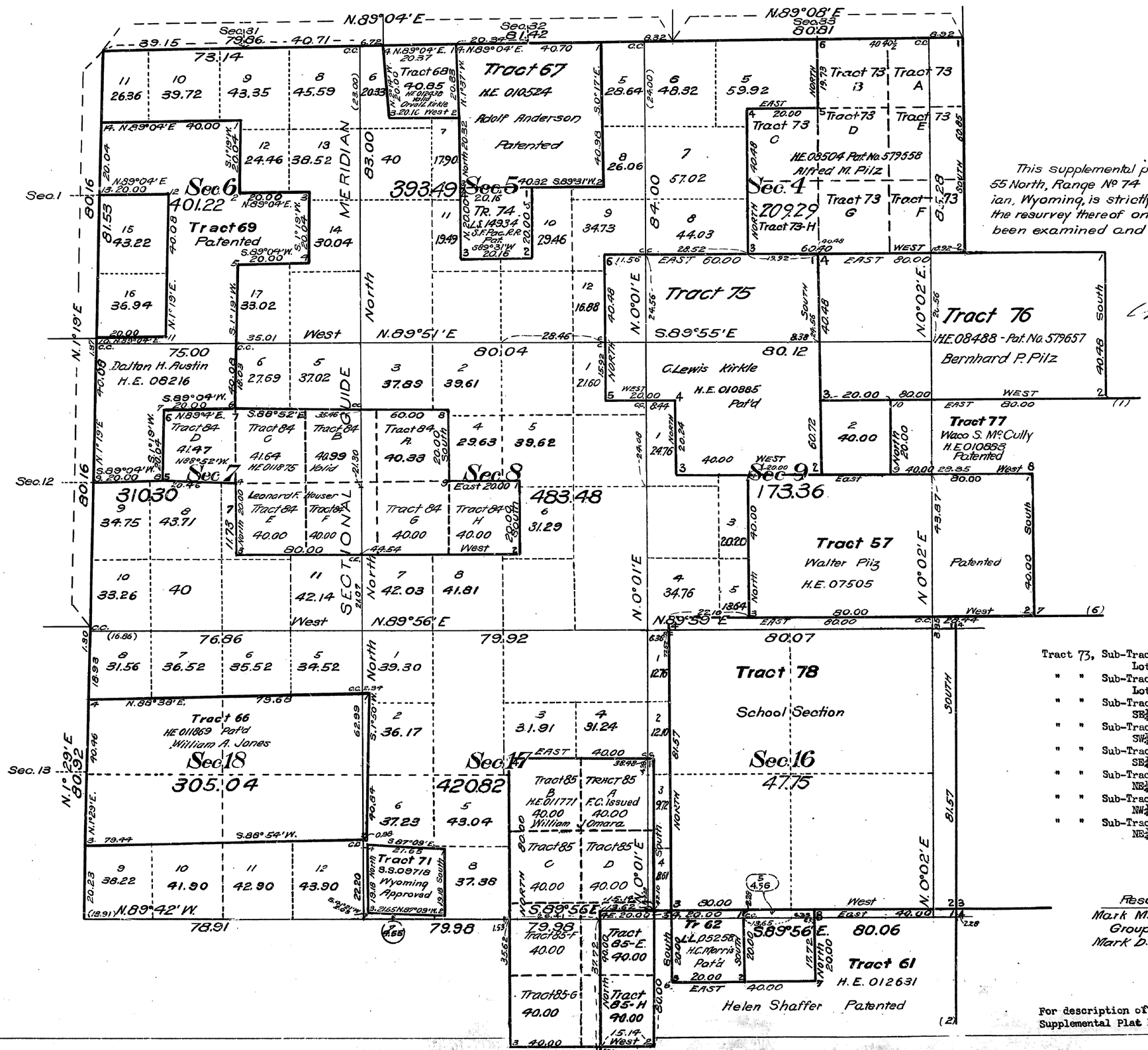

This supplemental plat of Resurvey NW¼ Township Nº 55 North, Range Nº 74 West of the Sixth Principal Meridian, Wyoming, is strictly conformable to the field notes of the resurvey thereof on file in this office which have been examined and approved.

U.S. Surveyor General's Office
Cheyenne, Wyoming
August 25, 1921

Charles L. Decker
Surveyor General.

Tract 73, Sub-Tract "A", area 39.94 A. represents Lot 1, Sec. 4, of original survey.
" " Sub-Tract "B", area 40.04 A. represents Lot 2, Sec. 4, of original survey.
" " Sub-Tract "C", area 40.00 A. represents SE¼NW¼ Sec. 4, of original survey.
" " Sub-Tract "D", area 40.00 A. represents SW¼NE¼ Sec. 4, of original survey.
" " Sub-Tract "E", area 40.00 A. represents SE¼NE¼ Sec. 4, of original survey.
" " Sub-Tract "F", area 40.00 A. represents NE¼SE¼ Sec. 4, of original survey.
" " Sub-Tract "G", area 40.00 A. represents NW¼SE¼ Sec. 4, of original survey.
" " Sub-Tract "H", area 40.00 A. represents NE¼SW¼ Sec. 4, of original survey.

Resurvey
Mark M. Kelley
Group Nº 27
Mark D. King

For description of conflicts Tracts 61 and 85, see Supplemental Plat No. 3

1676-C

Trans to Newcastle
May 9, 1922

55-74

2354 ORIGINAL

Accepted February 2, 1922.

Supplemental Plat No3

Resurvey SW¼ Township No55 North, Range No74 West of the Sixth Principal Meridian Wyoming

Sec's 19, 20, 21, 28, 29, 30, 31, 32, 33
Scale: 20 Chains to 1 Inch

Note: Tract 82, Sub-Tract "A" area 40.00 A. represents SE¼NE¼ Sec. 30, of originnl survey.
" " "B" " 40.00 A. " SW¼NE¼ Sec. 30, " " "
" " "C" " 40.00 A. " SE¼NW¼ Sec. 30, " " "
" " "D" " 37.84 A. " Lot 2 Sec. 30, " " "
" " "E" " 37.92 A. " Lot 3 Sec. 30, " " "
" " "F" " 40.00 A. " NE¼SW¼ Sec. 30, " " "
" " "G" " 40.00 A. " NW¼SE¼ Sec. 30, " " "
" " "H" " 40.00 A. " NE¼SE¼ Sec. 30, " " "

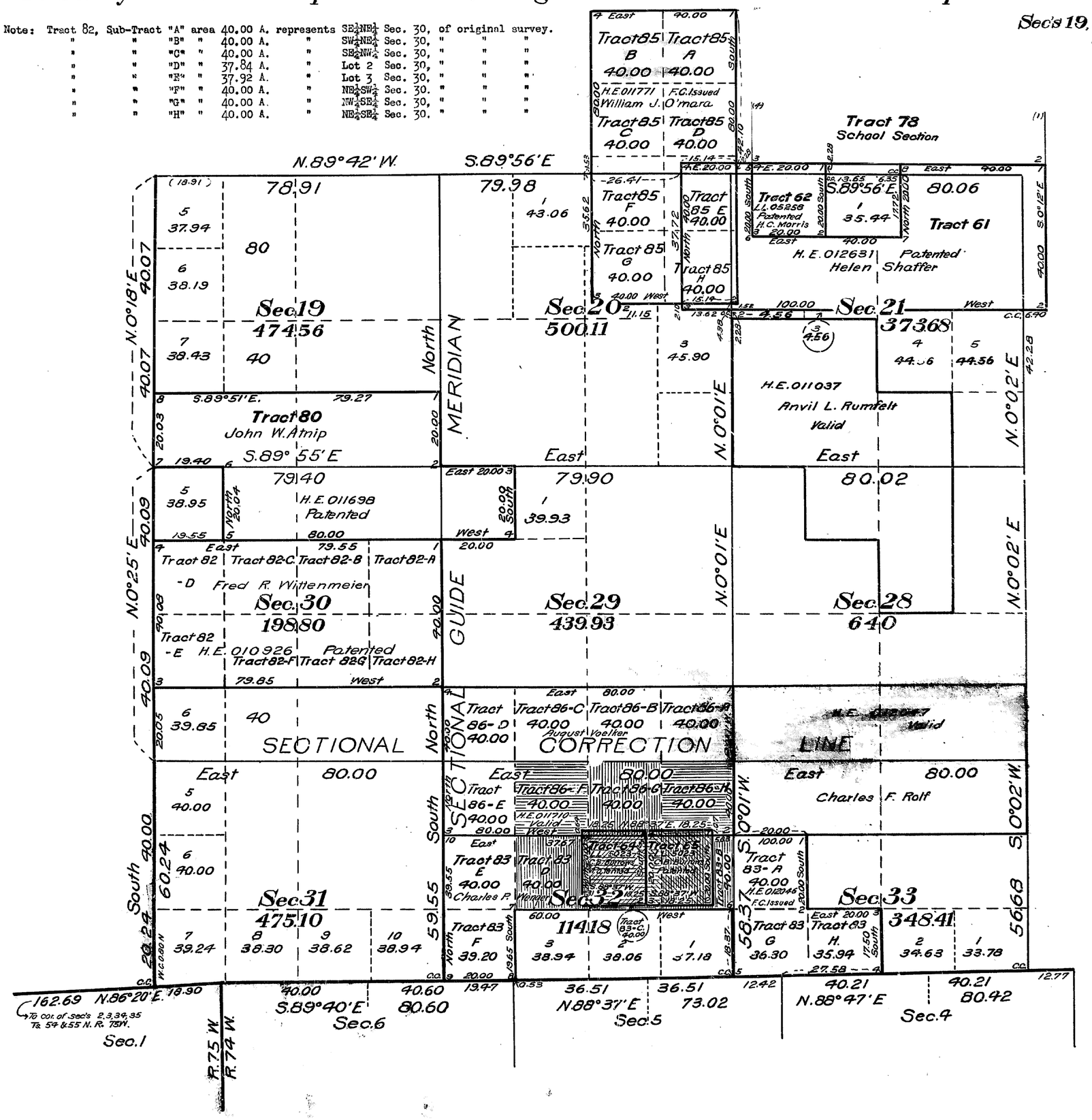

Total area of Tract 64,	36.50 Acs.
Total area of Tract 83,	311.44 Acs.
Area of conflict, Tracts 64 and 83,	35.14 acs.
Area of Tract 83, exclusive of its conflict with Tract 64,	276.30 acs.
Area of Tract 64, exclusive of its conflict with Tract 83,	1.36 acs.
Total area of Tract 65,	36.50 acs.
Area of conflict, Tracts 65 and 83,	34.74 acs.
Area of Tract 83, exclusive of its conflict with Tract 65,	276.70 acs.
Area of Tract 65, exclusive of its conflict with Tract 83,	1.76 acs.
Total area of Tract 86,	320.00 acs.
Area of conflict, Tracts 64 and 86,	1.36 acs.
Area of Tract 64, exclusive of its conflict with Tract 86,	35.14 acs.
Area of Tract 86, exclusive of its conflict with Tract 64,	318.64 acs.
Area of conflict, Tracts 65 and 86,	1.76 acs.
Area of Tract 65, exclusive of its conflict with Tract 86,	34.74 acs.
Area of Tract 86, exclusive of its conflict with Tract 65,	318.24 acs.
Area of Tract 83, exclusive of its conflict with Tracts 64 and 65,	241.56 acs.
Area of Tract 86, exclusive of its conflict with Tracts 64 and 65,	316.88 acs.
Area of Tract 64, exclusive of its conflict with Tracts 83 and 86,	0.00 acs.
Area of Tract 65, exclusive of its conflict with Tracts 83 and 86,	0.00 acs.
Total area of Tract 61,	320.00 acs.
Total area of Tract 85,	320.00 acs.
Area of conflict, Tracts 61 and 85,	57.38 acs.
Area of Tract 61, exclusive of its conflict with Tract 85,	262.62 acs.
Area of Tract 85, exclusive of its conflict with Tract 61,	262.62 acs.

This Supplemental Plat No. 3 of the Resurvey of the Southwest quarter of Township No. 55 North, Range No. 74 West of the Sixth Principal Meridian, Wyoming is strictly conformable to the field notes of the resurvey, which have been examined and approved.

U.S.Surveyor General's Office,
Cheyenne, Wyoming.
August 25, 1921

Charles L. Decker
Surveyor General.

Resurvey
Gr. 27, Wyo.
M.M.Kelley, 1917
M.D.King, 1920-1921

Frank Newcastle
May 9 1922

55-74

1676-D

2355 ORIGINAL

Accepted February 2, 1922.

Supplemental Plat Nº 4

Resurvey SE¼ Township Nº 55 North, Range Nº 74 West of the Sixth Principal Meridian, Wyoming

Scale: 20 Chains to 1 inch

Sec's 22, 23, 24, 25, 26, 27, 34, 35, 36

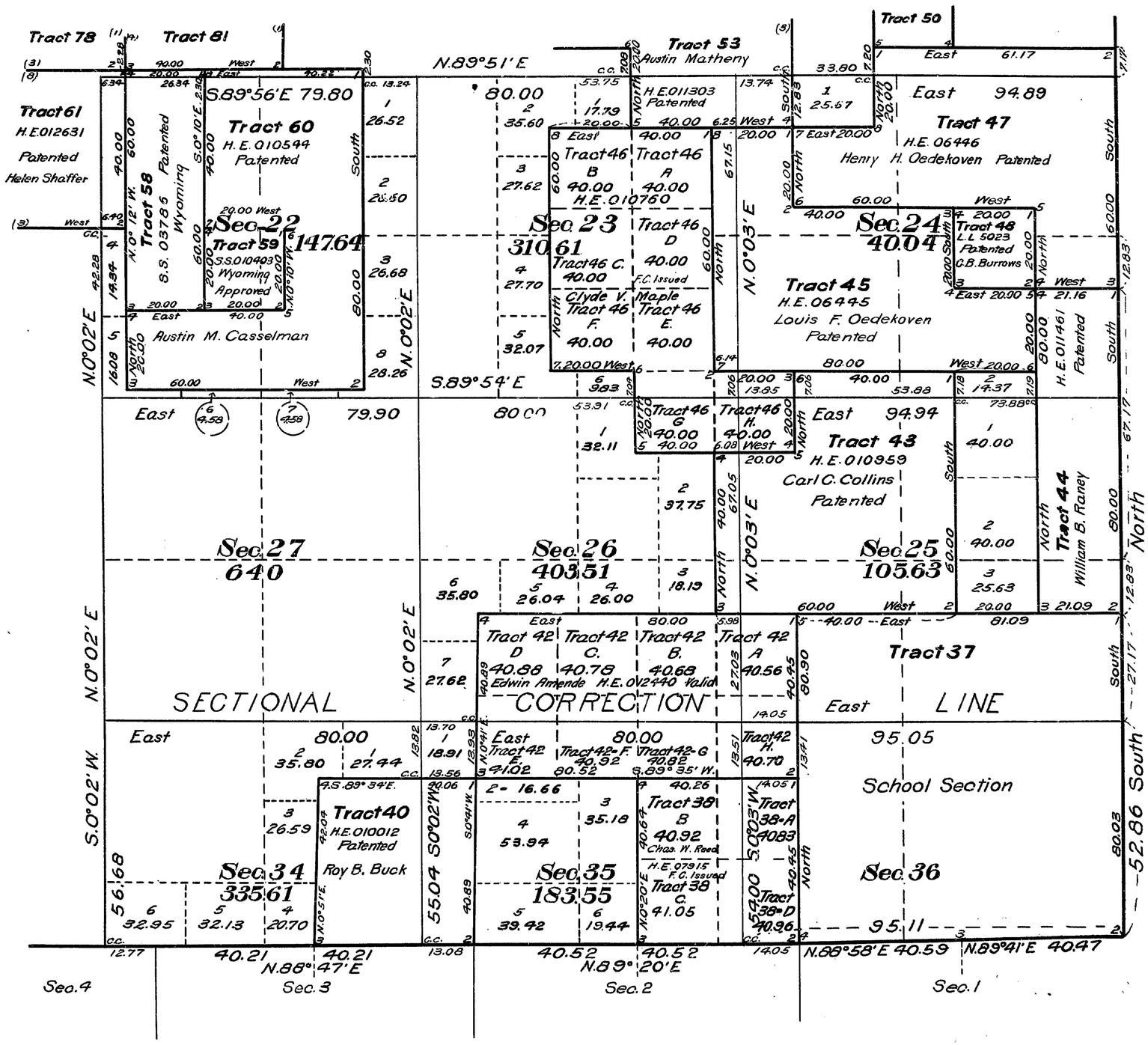

This Supplemental Plat No. 4 of the Resurvey of the Southeast quarter of Township No. 55 North, Range No. 74 West of the Sixth Principal Meridian, Wyoming is strictly conformable to the field notes of the resurvey which have been examined and approved.

U.S. Surveyor General's Office,
Cheyenne, Wyoming.
August 25, 1921.

Charles L. Decker
Surveyor General.

Resurvey
Gr. 27, Wyo.

M.M. Kelley, 1917.
M. D. King, 1920-1921.

1676-E

Trans to Newcastle May 9, 1922

55-74

2356 ORIGINAL

Accepted February 2, 1922.

Index Diagram

Resurvey Township No. 55 North Range No. 74 West of the Sixth Principal Meridian, Wyoming

Group 27

Segregated Tracts						
Resurvey	Original Survey					
Tract No.	Sec.	Subdivisions	Entry Kind	Entry Number	Status in Land Office	Entryman
37	36	All	School	Section		Wyoming
38	35	SE¼	H.E.	079915	F.C. Issued	Chas. W. Reed
40	34	SE¼	H.E.	010012	Patented	Roy B. Buck
42	35	N½	H.E.	012440	Valid	Edwin Amende
43	25	SW¼, S½NW¼	H.E.	010959	Patented	Carl C. Collins
	26	E½SE¼				
44	25	E½E½, Included with other subds. in T.55N.R.73Win.	H.E.	011461	Patented	William B. Raney
45	23	E½SE¼	H.E.	06445	Patented	Louis F. Oedekoven
	24	S½SW¼				
	25	N½NW¼, NW¼NE¼				
	26	NE¼NE¼				
46	23	E½SW¼, W½SE¼	H.E.	010760	F.C. Issued	Clyde V. Maple
	26	NE¼NW¼, W½NE¼, SE¼NE¼				
47	24	S½NE¼, SE¼NW¼, N½SW¼, N½SE¼, SE¼SE¼	H.E.	06446	Patented	Henry H. Oedekoven
48	24	SW¼SE¼	L.L.	5023	Patented	C.B. Burrows
50	13	E½SE¼, SW¼SE¼, SE¼SW¼	H.E.	09788	Patented	Fred Oedekoven
	24	NE¼NW¼, Included with other subds. in T.55N.R.73Win.				
51	13	NW¼, N½SW¼, SW¼NE¼, NW¼SE¼	H.E.	010882	Patented	Charley L. Berry
52	14	SE¼, S½NE¼, SE¼NW¼, NE¼SW¼	H.E.	010884	Patented	Ernest E. Berry
53	14	S½SW¼,	H.E.	011303	Patented	Austin Matheny
	23	N½N½, S½NE¼				
54	14	NE¼NE¼	L.L.	05258	Patented	H.C. Morris
55	14	NE¼NW¼	L.L.	12538	Patented	Santa Barbara Water Co.
56	11	SW¼, N½SE¼, S½NE¼	H.E.	011502	Patented	Louis L. Thayer.
57	9	E²SW¼, SE¼	H.E.	07505	Patented	Walter Pilz
	10	W½SW¼				
58	22	W½NW¼, NW¼SW¼	S.S.	03786	Approved	Wyoming
59	22	NE¼SW¼	S.S.	010403	Approved	Wyoming
60	22	E½NW¼, S½SW¼, W½E½	H.E.	010544	Patented	Austin M. Casselman
61	20	E½NE¼				
	21	S½NW¼, NE¼	H.E.	012631	Patented	Helen Shaffer
62	21	NW¼NW¼	L.L.	05258	Patented	H.C. Morris
64	32	NE¼SW¼	L.L.	5023	Patented	C.B. Burrows
65	32	NW¼SE¼	L.L.	5023	Patented	C.B. Burrows
66	18	Lots 2,3, SE¼NW¼, S½NE¼, N½SE¼, NE¼SW¼	H.E.	011869	Patented	William A. Jones
67	5	Lots 2, 3, SW¼NE¼, SE¼NW¼	H.E.	010524	Patented	Adolf Anderson
68	5	Lot 4	H.E.	012438	Valid	Orval L. Kirkle
69	6	Lot 5, SE¼NW¼, E½SW¼, NW¼SE¼	H.E.	08216	Patented	Dalton H. Austin
	7	Lots 1, 2, NE¼NW¼				
T.55N.R. Number	73W. Sec.					
87	6	Lots 5,7, SE¼NW¼, E½SW¼				
	7	Lots 1, 2, NE¼NW¼	H.E.	011327	Patented	Nora Clampitt
88	6	Lot 4	H.E.	012824	Valid	Christopher C. Clampitt
89	6	Lot 6	A.H.E. App.	027288	Suspended	Nora Oedekoven
90	7	Lots 3,4, E½SW¼, SE¼NW¼				
		SW¼NE¼, NW¼SE¼				
	18	NE¼NW¼	H.E.	013469	Patented	John H. Thomas

Segregated Tracts						
Resurvey	Original Survey					
Tract No.	Sec.	Subdivisions	Entry Kind	Entry Number	Status in Land Office	Entryman
71	19	NE¼NE¼	S.S.	09718	Approved	Wyoming
72	1	S½NE¼, SE¼	H.E.	011329	Patented	Maud E. Long
	12	N½NE¼				
73	4	Lots 1 and 2, S½NE¼, N½SE¼, NE¼SW¼	H.E.	08504	Patented	Alfred M. Pilz
	4	SE¼NW¼				
74	5	NE¼SW¼	L.S.	14934	Patented	Santa Fe Pacific R.R.
75	5	SE¼SE¼	H.E.	010885	Patented	C. Lewis Kirkle
	8	NE¼NE¼				
	9	NW¼				
	4	S½SW¼				
76	3	S½SW¼	H.E.	08488	Patented	Bernhard P. Pilz
	4	S½SE¼				
	9	N½NE¼				
	10	N½NW¼				
77	9	SE¼NE¼	H.E.	010883	Patented	Waco S. McCully
	10	S½NW¼, E½SW¼, N½SE¼, SW¼NE¼				
78	16	All	School	Section		Wyoming
80	19	Lot 4, SE¼SW¼, S½SE¼	H.E.	011698	Patented	John W. Atnip
	29	NW¼NW¼				
	30	NE¼NW¼, N½NE¼				
81	15	W½	H.E.	010958	Valid	George Raney
82	30	Lots 2,3, SE¼NW¼, NE¼SW¼, S½NE¼,	H.E.	010926	Patented	Fred R. Wittenmeier
	30	N½SE¼				
83	32	S½NW¼, S½NE¼, NW¼SW¼	H.E.	012046	F.C. Issued	Charles P. Wenger
	33	SW¼NW¼, N½SW¼				
84	7	SE¼NW¼, S½NE¼, N½SE¼	H.E.	011875	Valid	Leonard F. Houser
	8	SW¼NW¼, N½SW¼				
85	17	SW¼SE¼, SE¼SW¼	H.E.	011771	F.C. Issued	William J. O'Mara
	20	W½NE¼, E½NW¼, NE¼SW¼, NW¼SE¼				
86	29	S½S½	H.E.	011710	Valid	August Voelker.
	32	N½N½				

This INDEX DIAGRAM is a part of the official plat of the Resurvey of Township No. 55 North, Range No. 74 West of the Sixth Principal Meridian, Wyoming and is hereby approved.

U.S. Surveyor General's Office
Cheyenne, Wyoming, August 25, 1921.

Charles L. Decker
Surveyor General

55-74

Issued to Newcastle
May 9, 1922

1676-F.

(22)

Click Here for Field Notes

111

2350

TOWNSHIP No. 55 NORTH. RANGE No. 74 WEST of the 6th Principal MERIDIAN.

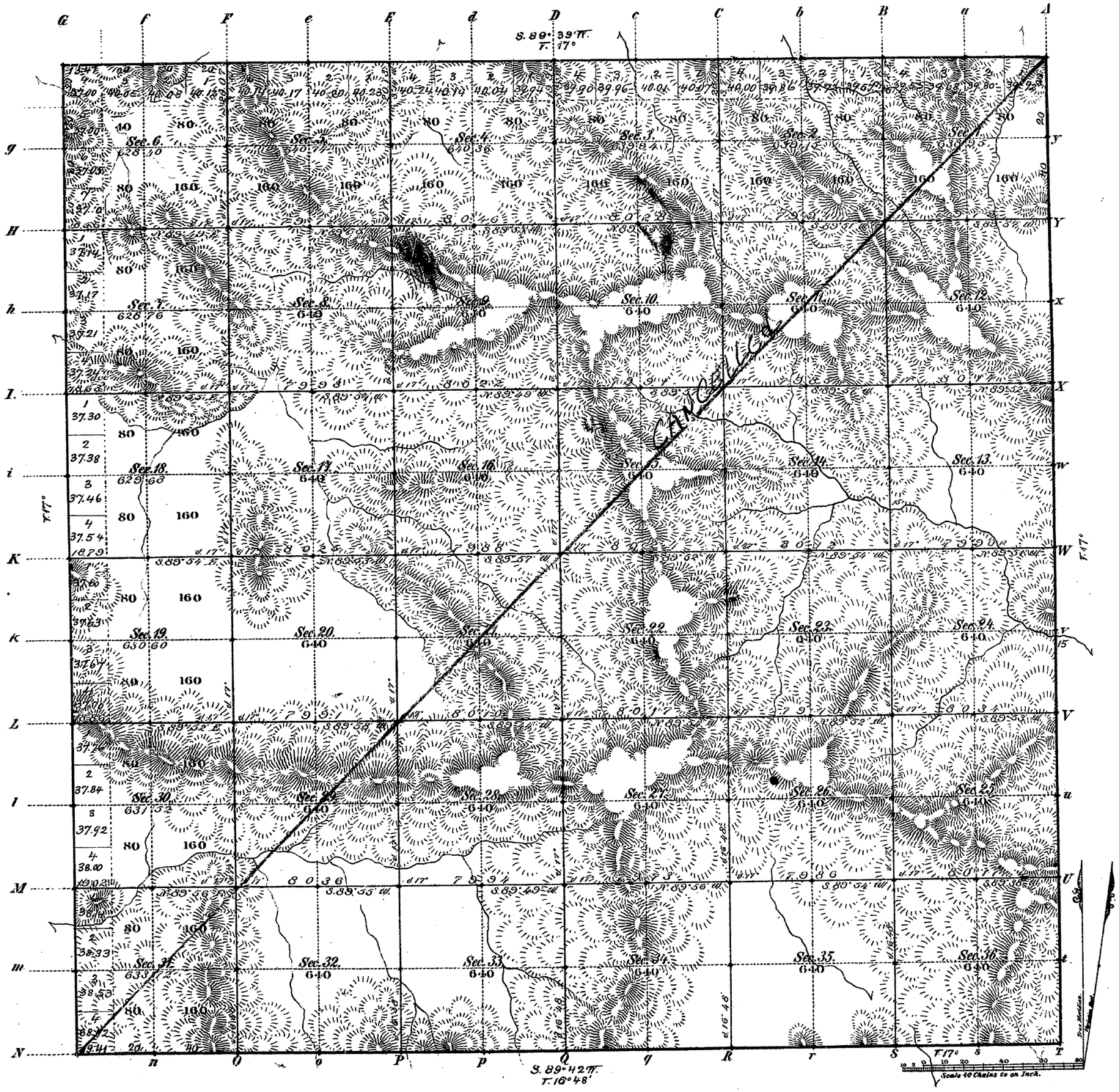

Total number of Acres. 22981.82

Surveys Designated	By Whom Surveyed	Date of Contract	Amount of Surveys Mls Chs Lks	When Surveyed	Magnetic Declination
Township lines	M. N. Grant	July 12, 1882	23 77 88	March 7, 13, 14, 1883	17° East
Subdivisions	" " "	" " "	59 74 76	Apr. 9-12, 1883	17° "
Connections					

The above Map of Township No. 55 North Range No. 74 West of the Sixth Principal Meridian Wyoming Territory is strictly conformable to the field notes of the survey thereof on file in this Office, which have been examined and approved.

Surveyor General's Office,
Cheyenne Wyoming
September 4th 1883

Edw. C. Davis
Sur. Genl.

A. Gast & Co., St. Louis, Mo.

1676

Case
5-74

(RR) accession no. 2360

Indexed

EXTERIOR LINES.

Scale 3 miles to 1 inch. Magnetic Variation E.



Surveys Designated.	By Whom Surveyed	Date of Contract	Amount of Surveys			When Surveyed.
			Mls	Chs.	Lks.	
Exterior lines	M. N. Grant	July 12th 1882	107	74	11	March 5-19 1883
Connections	" " "	" " "		36	21	" " "

I hereby certify that the above diagram of the Exterior lines of Tps 55 & 56 N., R's 73 & 74 W., and Tps 53 & 54 N., R's 73, 74 & 75 W., of the 6th Principal Meridian, Wyoming Territory is strictly conformable to the field notes of the survey thereof on file in this Office, which have been examined and approved.

Surveyor Generals Office,
Cheyenne Wyoming September 4th 1883 } Edw. C. David Sur. Gen.l

1680