Accession no. 2323

Click Here for Field Notes

Click Here for Boundary Field Notes

ORIGINAL

Accepted December 12, 1924.

Sheet No. 1

Resurvey Township No. 56 North, Range No. 71 West of the Sixth Principal Meridian, Wyoming

In four sheets

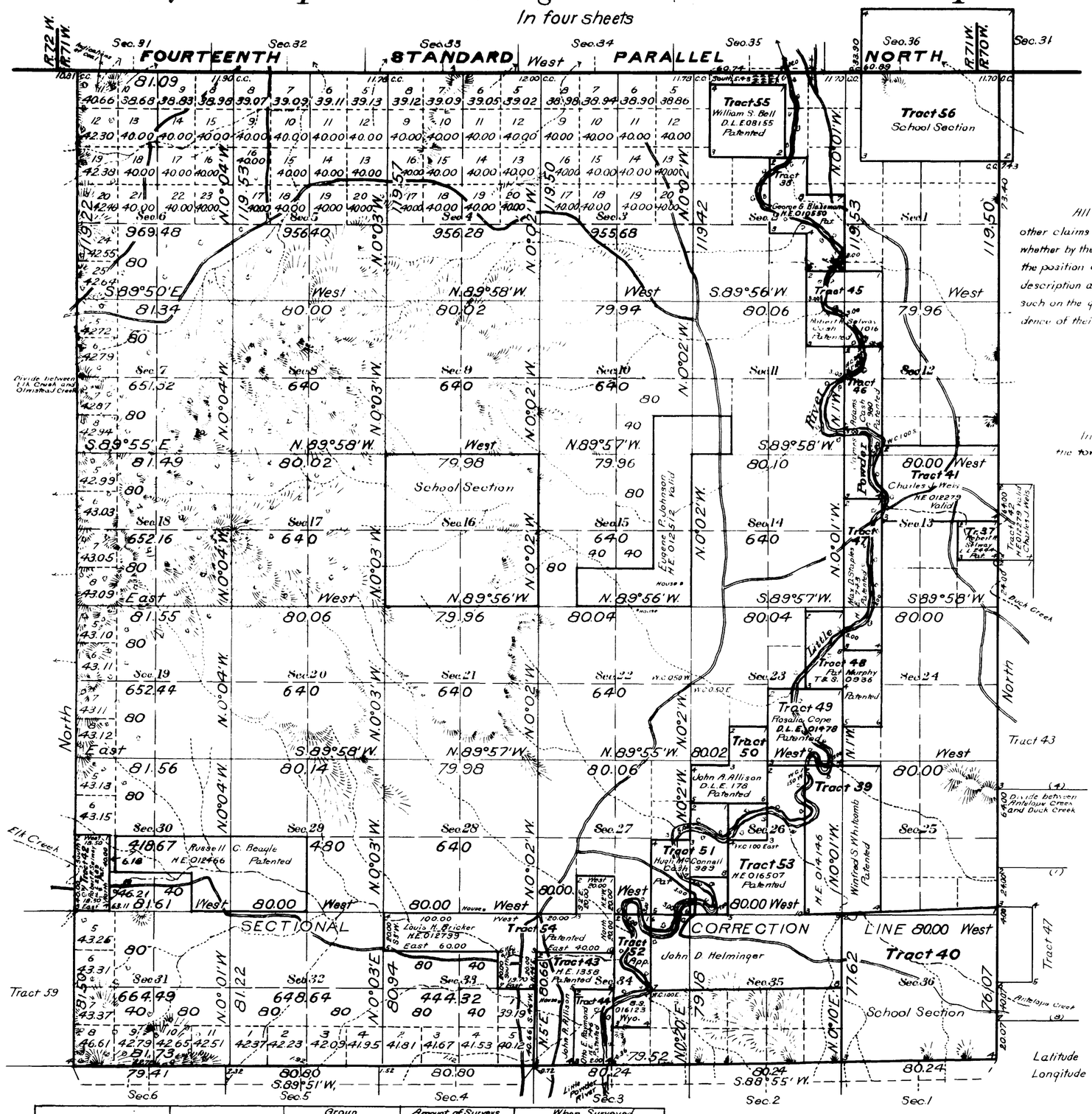

All Tract segregations shown hereon and all other claims shown to conform to the lines of the resurvey, whether by the original or new legal subdivisions, represent the position and form of said tracts under the original description as referred to the original survey, located as such on the ground according to the best available evidence of their true position.

Indications of coal in the western part of the township

Latitude 44° 47' N.
Longitude 105° 19' W.

Surveys Designated	By Whom Surveyed	Group No.	Group Date	Amount of Surveys Mls	Chs	lks	When Surveyed Begun	When Surveyed Completed
Resurvey Subdivisions	Mark D. King	57	Jan. 19, 1922	62	45	06	June 20, 1922	July 17, 1922
Resurvey E. W. and S. Bdy's	" " "	"	" " "	18	78	02	June 1, 1922	July 15, 1922
Segregated Tracts	King and Lytle	"	" " "	26	26	25	June 20, 1922	May 19, 1924
Connections	Mark D. King	"	" " "	1	56	39	June 20, 1922	July 17, 1922
Resurvey 14th St. Par. N.	Wm. H. Richards Jr.	26	Aug. 25, 1914	18	78	02	Nov. 3, 1914	July 24, 1915
Tracts 55 and 56	" " "	"	" " "					

This map of Resurvey Township No. 56 North, Range No. 71 West of the Sixth Principal Meridian, Wyoming, in four sheets 1 to 4 inclusive, is strictly conformable to the field notes of the resurvey thereof on file in this office, which have been examined and approved.

U. S. Surveyor Generals Office
Cheyenne, Wyoming, October 17, 1924

Clyde W. Atkins
Surveyor General

Chkd AMT

1669-A

56-71

ORIGINAL

Accepted December 12, 1924.

Sheet N°2

Resurvey Township N°56 North, Range N° 71 West of the Sixth Principal Meridian, Wyoming

Scale: 20 chains to an inch

In four sheets

Sec's 1, 2, 11, 12, 13

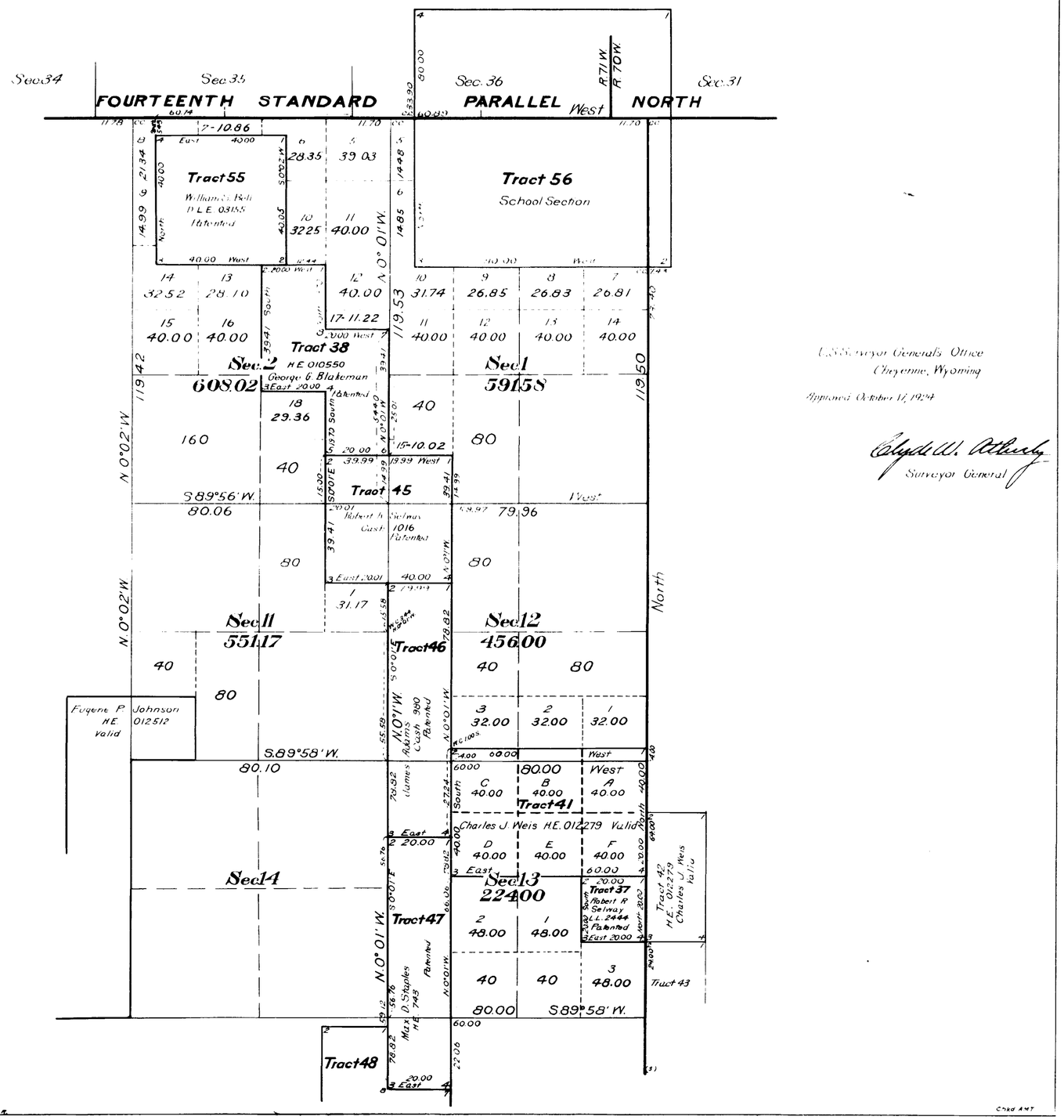

U.S. Surveyor Generals Office
Cheyenne, Wyoming

Approved October 17, 1924

Clyde W. Athearn
Surveyor General

56 - 71

1669-B

2325

ORIGINAL

Accepted December 12, 1924.

Sheet N° 3

Resurvey Township N° 56 North, Range N° 71 West of the Sixth Principal Meridian, Wyoming

Scale: 20 chains to an inch

In four sheets

Sec's 23, 24, 25, 26, 27, 34, 35, 36

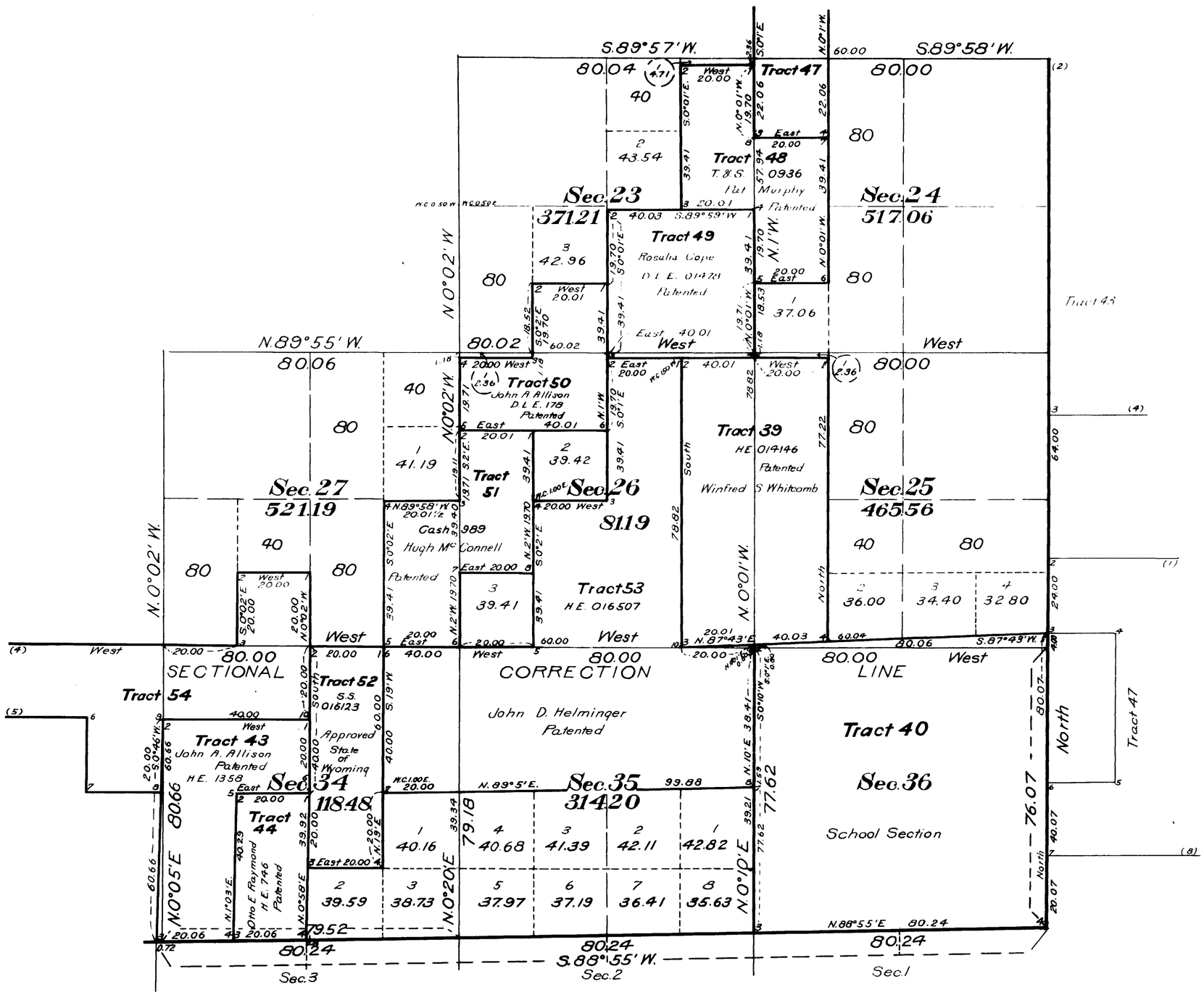

U.S. Surveyor General's Office
Cheyenne, Wyoming

Approved October 17, 1924

Edgar W. Atherly
Surveyor General

Chkd AMT

1669-C

Trans. to Newcastle, Wyo.
Jan. 19, 1925

56-71

2326

ORIGINAL

Accepted December 12 1924

Sheet No 4

Resurvey Township No 56 North, Range No 71 West of the Sixth Principal Meridian, Wyoming

In four sheets

Group No 57

INDEX TO SEGREGATED TRACTS

Resurvey	Original Survey							
Tract No	T	R	Sec.	Subdivisions	Entry Kind	Entry Number	Status in Land Office	Entryman
37	56	71	13	NE4SE4	L.L.	2444	Patented	Robert R Selway
38	"	"	2	Lot 2, S2NE4, NE4SE4	H.E.	010550	Patented	George G. Blakeman
39	"	"	25	W2NW4, W2SW4				
	"	"	26	E2NE4, E2SE4	H.E.	014146	Patented	Winfred S. Whitcomb
40	"	"	36	All	School Section		Grant	Wyoming
41	"	"	13	NE4, E2NW4	H.E.	012279	Valid	Charles J. Weis
42	"	"	30	Lots 3, 4	L.L.	2289	Patented	Robert R. Selway
43	"	"	34	S2NW4, W2SW4	H.E.	1358	Patented	John A. Allison
44	"	"	34	E2SW4	H.E.	746	Patented	Otto E. Raymond
45	"	"	1	SW4SW4				
	"	"	2	SE4SE4				
	"	"	11	NE4NE4				
	"	"	12	NW4NW4	Cash	1016	Patented	Robert R. Selway
46	"	"	12	SW4NW4, W2SW4				
	"	"	13	NW4NW4	Cash	980	Patented	James Adams
47	"	"	13	SW4NW4, W2SW4				
	"	"	24	NW4NW4	H.E.	743	Patented	Max D. Staples
48	"	"	23	E2NE4				
	"	"	24	SW4NW4, NW4SW4	T. & S.	0936	Patented	Pat Murphy
49	"	"	23	SE4	D.L.E.	01478	Patented	Rosalia Cope
50	"	"	23	SE4SW4				
	"	"	26	N2NW4	D.L.E.	178	Patented	John A. Allison
51	"	"	26	SW4NW4, NW4SW4				
	"	"	27	E2SE4	Cash	989	Patented	Hugh McConnell
52	"	"	34	W2NE4, NW4SE4	S.S.	016123	Approved	Wyoming
53	"	"	26	W2NE4, E2SW4, W2SE4				
	"	"	34	E2NE4				
	"	"	35	N2	H.E.	016507	Patented	John D. Helminger
54	"	"	27	SE4SW4				
	"	"	33	E2NE4, NW4NE4, N2NW4				
	"	"	34	N2NW4	H.E.	012799	Patented	Louis H. Bricker
55	57	71	35	SW4	D.L.E.	03155	Patented	William S. Bell
56	"	"	36	All	School Section		Grant	Wyoming

U.S. Surveyor General's Office
Cheyenne, Wyoming
Approved October 17, 1924

Clyde W. Atherly
Surveyor General

A.L.R.

Chkd. A.M.T.

1669-D.

Trans. to Newcastle L.O.
Jan. 17, 1925

56-71

Click Here for Field Notes

2322

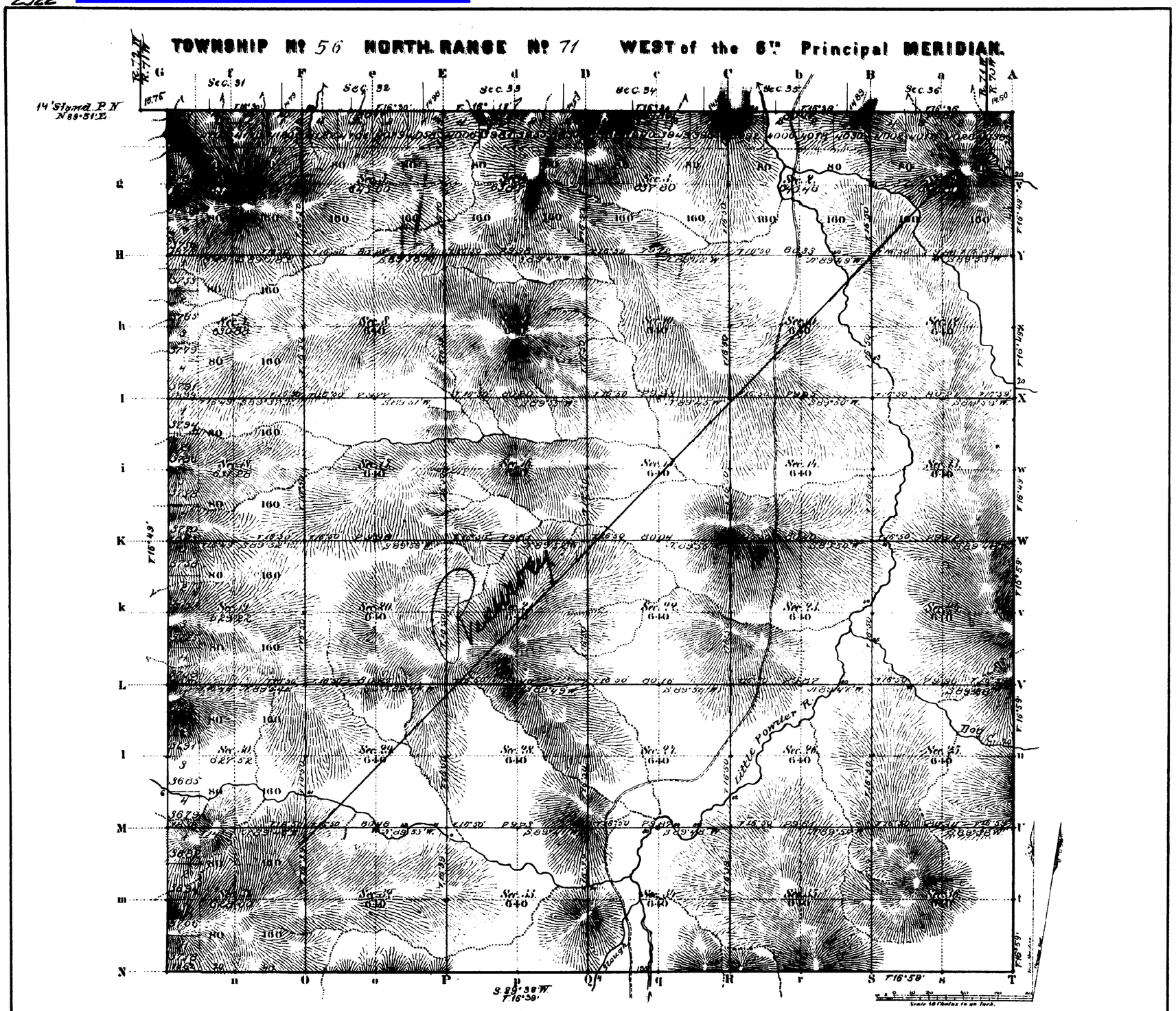

Total number of Acres. 22983.55

Surveys Designated	By Whom Surveyed	Date of Contract	Amount of Surveys Mile	Ch.	Lks.	When Surveyed	Magnetic Declination
W. Township line	M. F. Reilly	July 19, 1882	6	00	44	Decbr. 5, 1882	16° 49' East
Subdivisions	" " "	" " "	59	73	78	Dec 10-12 1882	16° 50' " "
Connections	" " "	" " "		73	59	" " "	
E & S Township L	L. F. Stahle	July 11, 1882	11	78	93	Nov 10 & 16, 1882	
14' Stand. P.N.	" " "	" " "	5	78	75	Octob. 31, 1882	

The above Map of Township No 56 North Range No 71 West of the Sixth Principal Meridian Wyoming Territory is strictly conformable to the field notes of the survey thereof on file in this Office, which have been examined and approved

Surveyor General's Office,
Cheyenne Wyoming
August 27th 1883

Edw. C. David
Sur. Genl.

A. Gast & Co. St. Louis Mo.

(23) T. 56 N. R. 71 W. 2314

23

EXTERIOR LINES.

Magnetic Variation East *Scale 8 miles to one inch*

T. 56 N.

R. 71 W.

Surveys Designated.	By Whom Surveyed.	Date of Contract.	Amount of Surveys		When Surveyed.
			Miles	Chs. Lks.	
Exterior Line	M F Reilly	July 19th 1882	6	00 44	Dec 5th 1882
Connection	" " "	" " "		15 75	" " "

I hereby certify that the above diagram of the West Tp. line of T 56 N., R 71 W. of the 6th Principal Meridian, Wyoming Territory, is strictly conformable to the field notes of the survey thereof on file in this Office which have been examined and approved

Surveyor General's Office
Cheyenne Wyoming
August 27th 1883

Edw. C. David Jun. Surv. Gen.

1665