Click Here for Field Notes

Click Here for Boundary Field Notes

2316

ORIGINAL

Accepted April 2, 1924.

Resurvey Township Nº 56 North, Range Nº 72 West of the Sixth Principal Meridian, Wyoming

Sheet Nº1.

In 4 sheets

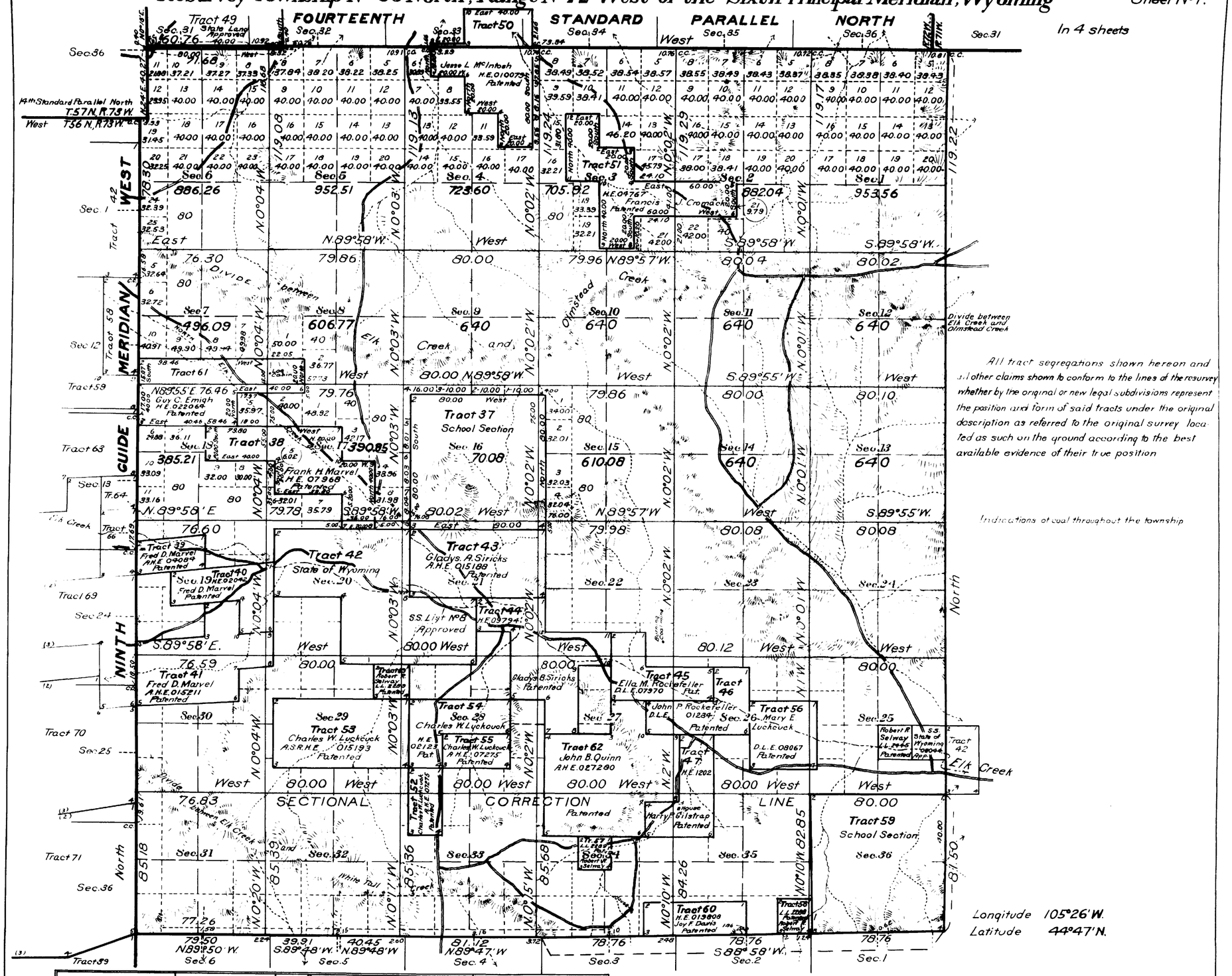

All tract segregations shown hereon and all other claims shown to conform to the lines of the resurvey whether by the original or new legal subdivisions represent the position and form of said tracts under the original description as referred to the original survey located as such on the ground according to the best available evidence of their true position

Indications of coal throughout the township

Surveys Designated	By Whom Surveyed	Group Nº	Group Date	Amount of Surveys Mls.	Amount of Surveys chs.	Amount of Surveys lks.	When Surveyed Begun	When Surveyed Completed
Resurvey Subdivisions	Mark D. King	57	Jan. 19, 1922	62	41	89	July 21, 1922	Aug. 14, 1922
Connections	" " "	"	" " "	5	05	48	" "	" "
Segregated Tracts	" " "	"	" " "	50	20	37	" "	" "
Resurvey S. and E. Bdys.	" " "	"	" " "	12	37	98	July 8, 1922	July 20, 1922
Resurvey 9th Guide Mer. W.	" " "	"	" " "	6	03	48	July 22, 1922	Aug. 5, 1922
Resurvey 9th Guide Mer. W.	Wm. H. Richards Jr.	26	Aug. 25, 1914		40	67	Sept. 2, 1915	Sept. 2, 1915
Resurvey 14th St. Par. N.	" " "	"	" " "	5	71	37	Aug. 31, 1915	Sept. 1, 1915
Seg. Tracts 49, 50, 51	" " "							

A.L.R.

This map of Resurvey Township Nº 56 North, Range Nº 72 West of the Sixth Principal Meridian Wyoming, in 4 sheets Nº 1 to 4 inclusive, is strictly conformable to the field notes of the resurvey thereof on file in this office, which have been examined and approved.

U.S. Surveyor General's Office

Cheyenne Wyoming February 28, 1924

Clyde W. Ashley

Surveyor General

A.M.T.

1666-A

Trans to Newcastle Lo.
July 8, 1924

56 - 72

2317

ORIGINAL

Accepted April 2, 1924.

Sheet No. 2.

Resurvey Township No. 56 North, Range No. 72 West of the Sixth Principal Meridian, Wyoming

In four sheets

Scale: 20 chains to an inch

Sec. 19, 20, 21, 28, 29, 30, 31, 32, 33

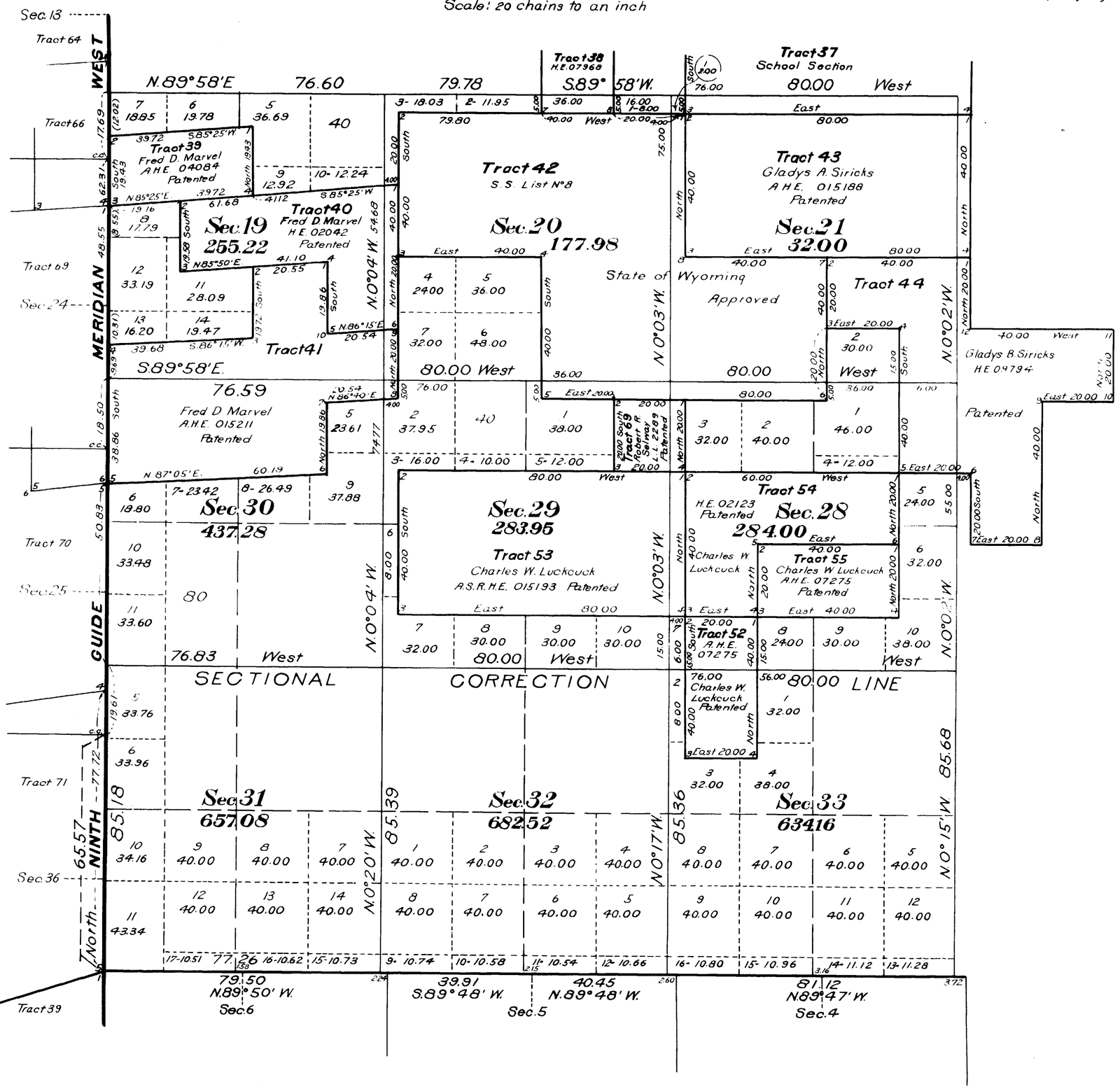

U.S. Surveyor General's Office
Cheyenne, Wyoming
Approved, February 28, 1924

Surveyor General

A.L.R.

1666-B

Transmitted to Newcastle L.O.
July 8, 1924

56 - 72

2318

ORIGINAL

Accepted April 2, 1924.

Sheet No3.

Resurvey Township No56 North, Range No72 West of the Sixth Principal Meridian, Wyoming

In four sheets

Scale: 20 chains to an inch

Sec's 22, 23, 24, 25, 26, 27, 34, 35, 36

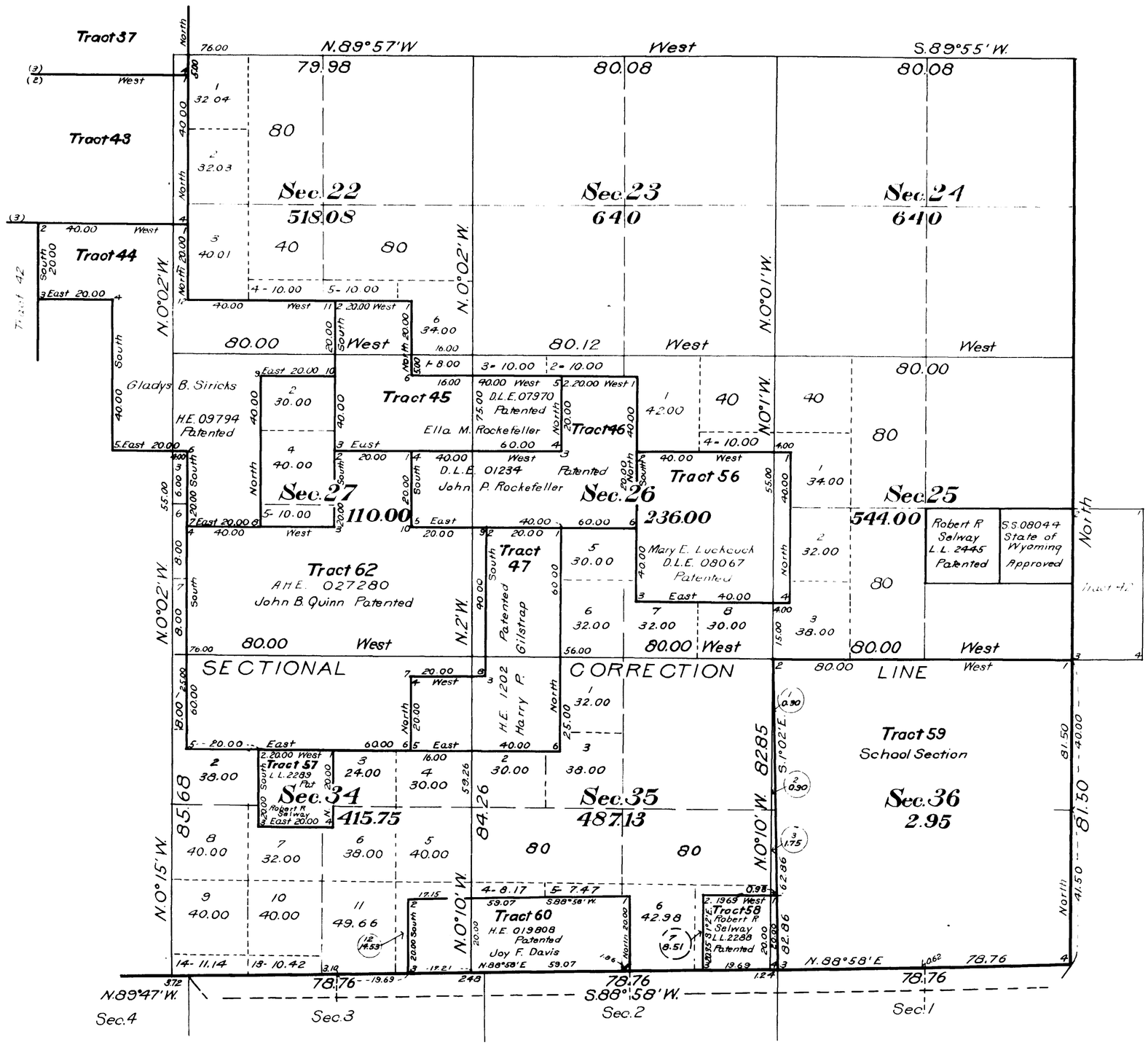

U.S. Surveyor General's Office
Cheyenne, Wyoming
Approved, February 28, 1924.

Clyde W. Atherly
Surveyor General

A.L.R.

AMT

1666-C

56-72

Transfer to Newcastle, Wyo.
July 8, 1924

ORIGINAL

2319

Accepted April 2, 1924.

Sheet No 4.

Resurvey Township No 56 North, Range No 72 West of the Sixth Principal Meridian, Wyoming

In four sheets

Group No 57

INDEX TO SEGREGATED TRACTS

Resurvey	Original Survey				Entry		Status in Land Office	Entryman
Tract No	T.	R.	Sec	Subdivisions	Kind	Number		
37	56	72	16	All	School Section		Grant	Wyoming
38	"	"	17	N½ SW¼, S½ NW¼, W½ SE¼				
	"	"	18	S½ NE¼	H.E.	07968	Patented	Frank H. Marvel
39	"	"	19	Lot 1, NE¼ NW¼	A.H.E.	04084	Patented	Fred D. Marvel
40	"	"	19	SE¼ NW¼, S½ NE¼, NE¼ SE¼	H.E	02042	Patented	Fred D. Marvel
41	"	"	19	NW¼ SE¼, Lot 4, SE¼ SW¼, S½ SE¼				
	"	"	30	NW¼ NE¼, NE¼ NW¼, Lot 1	A.H.E.	015211	Patented	Fred D. Marvel
42	"	"	20	N½, SE¼				
	"	"	21	SW¼	S.S.	List 8	Approved	Wyoming
43	"	"	21	N½	A H E	015188	Patented	Gladys A. Siricks
44	"	"	21	E½ SE¼, NW¼ SE¼				
	"	"	22	S½ SW¼				
	"	"	27	W½ NW¼				
	"	"	28	NE¼ NE¼	H E.	09794	Patented	Gladys B. Siricks
45	"	"	22	SW¼ SE¼				
	"	"	26	NW¼ NW¼				
	"	"	27	N½ NE¼	D.L.E	07970	Patented	Ella M. Rockefeller
46	"	"	26	NE¼ NW¼, S½ NW¼				
	"	"	27	SE¼ NE¼	D.L.E	01234	Patented	John P. Rockefeller
47	"	"	26	W½ SW¼				
	"	"	34	NE¼ NE¼				
	"	"	35	NW¼ NW¼	H E	1202	Patented	Harry P. Gilstrap
49	57	72	30	S½				
	"	"	31	N½	S.L.		Approved	Wyoming
50	"	"	33	S½ NE¼, NE¼ SW¼, SE¼				
	56	72	4	Lot 1	H.E	010079	Patented	Jesse L. Mc Intosh
51	57	72	34	SW¼ SE¼				
	56	72	2	S½ NW¼				
	"	"	3	Lots 2,3, S½ NE¼, NW¼ SE¼	H E	04767	Patented	Francis J. Cromack
52	"	"	28	SW¼ SW¼				
	"	"	33	NW¼ NW¼	A.H.E	07275	Patented	Charles W. Luckcuck
53	"	"	29	S½ N½, N½ S½	A.S. R.H.E	015193	Patented	Charles W. Luckcuck
54	"	"	28	SW¼ NE¼, S½ NW¼, NW¼ SW¼	H.E	02123	Patented	Charles W. Luckcuck
55	"	"	28	NE¼ SW¼, NW¼ SE¼	A.H.E	07275	Patented	Charles W. Luckcuck
56	"	"	26	S½ NE¼, N½ SE¼	D.L.E	08067	Patented	Mary E Luckcuck
57	"	"	34	SE¼ NW¼	L.L.	2289	Patented	Robert R. Selway
58	"	"	35	SE¼ SE¼	L.L.	2288	Patented	Robert R. Selway
59	"	"	36	All	School Section		Grant	Wyoming
60			34	SE¼ SE¼				
			35	S½ SW¼	H.E.	019808	Patented	Joy F Davis
61			7	Lot 4, SE¼ SW¼, S½ SE¼				
			8	SW¼ SW¼				
			18	NW¼ NE¼, NE¼ NW¼, Lot 1	H.E.	022064	Patented	Guy C. Emigh
62			27	SW¼ NE¼, S½				
			34	NW¼ NE¼, N½ NW¼	A.H.E	027280	Patented	John B. Quinn
69			29	NE¼ NE¼	L.L.	2289	Patented	Robert R. Selway

U.S. Surveyor General's Office
Cheyenne, Wyoming

Approved, February 28, 1924

Clyde W. Attbury
Surveyor General

A.L.R.

A.M.T.

1666-D

Trans. to Newcastle L.O. July 8, 1924

56 - 72

(22)

Click Here for Field Notes

2315

TOWNSHIP No. 56 NORTH. RANGE No. 72 WEST of the 6th Principal MERIDIAN.

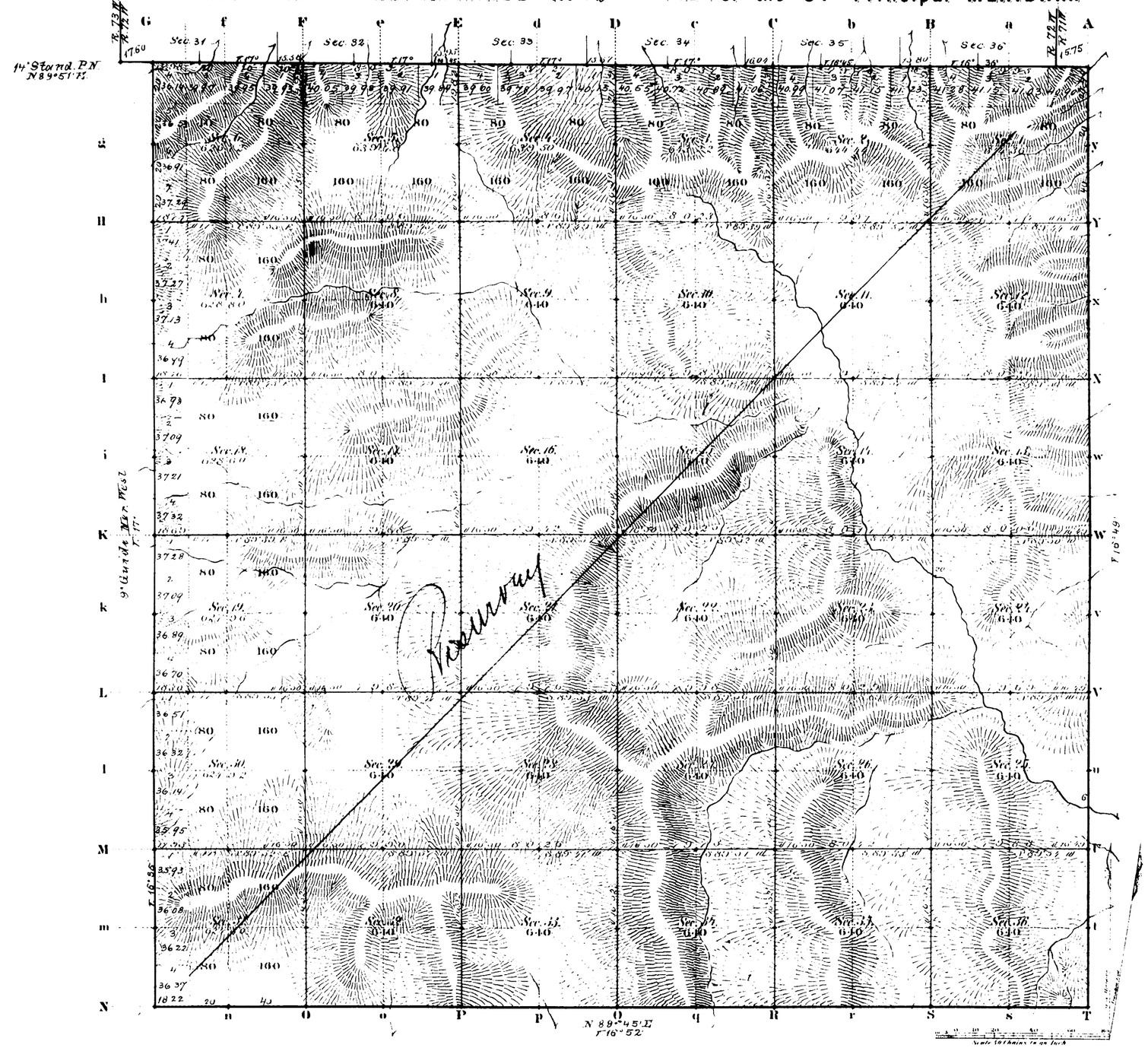

Total number of Acres 22972.90

Surveys Designated	By Whom Surveyed	Date of Contract	Amount of Surveys Mls	Chs	Lks	When Surveyed	Magnetic Declination
E. Township line	M. F. Reilly	July 19, 1882	6	00	44	Dec. 5, 1882	16° 49' East
Subdivisions	" " "	" " "	39	72	77	Dec. 6, 1882	16° 50'
Connections	" " "	" " "		79	07	" " "	
S. Township L.	L. F. Stahle	July 11, 1882	5	78	22	Nov. 16, 1882	
14° Stand. P.N.	" " "	" " "	5	78	15	Oct. 31, 1882	
9° Guide M.W.	" " "	" " "	6	00	00	Oct. 24, 1882	

The above Map of Township No. 56 North Range No. 72 West of the Sixth Principal Meridian Wyoming Territory is strictly conformable to the field notes of the survey thereof on file in this Office, which have been examined and approved.

Surveyor General's Office,
Cheyenne Wyoming
August 27th 1883

Edw. C. David
Dir. Genl.

A. Gast & Co. St. Louis Mo.

1666

12

2314

Click Here for Field Notes

EXTERIOR LINES.

Magnetic Variation East *Scale 3 miles to one inch*

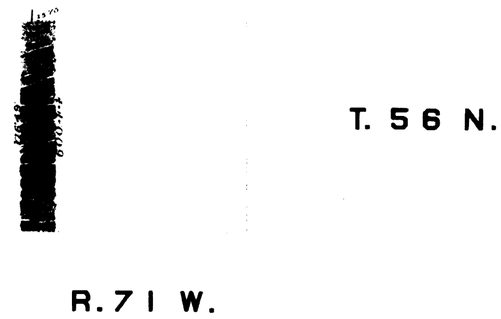

Surveys Designated	By Whom Surveyed	Date of Contract	Amount of Surveys Mls	Chs	Lks	When Surveyed
Exterior line	M F Reilly	July 19th 1882	6	00	44	Dec 5th 1882
Connection	" " "	" " "		15	75	" " "

I hereby certify that the above diagram of the West Tp. line of T 56 N., R 71 W. of the 6th Principal Meridian, Wyoming Territory, is strictly conformable to the field notes of the survey thereof on file in this Office which have been examined and approved

Surveyor General's Office
Cheyenne Wyoming
August 27th 1883

Edw. C. David Sur. Genl.

1665

(21) Indexed

Click Here for Field Notes

2248

9TH GUIDE MERIDIAN WEST

In Tps. 54, 55 & 56 N. between Rgs. 72 & 73 W. of the 6th Prin. Mer. Wyo. Ter.

Magnetic Var. East *Scale 40 Chs. to 1 Inch*

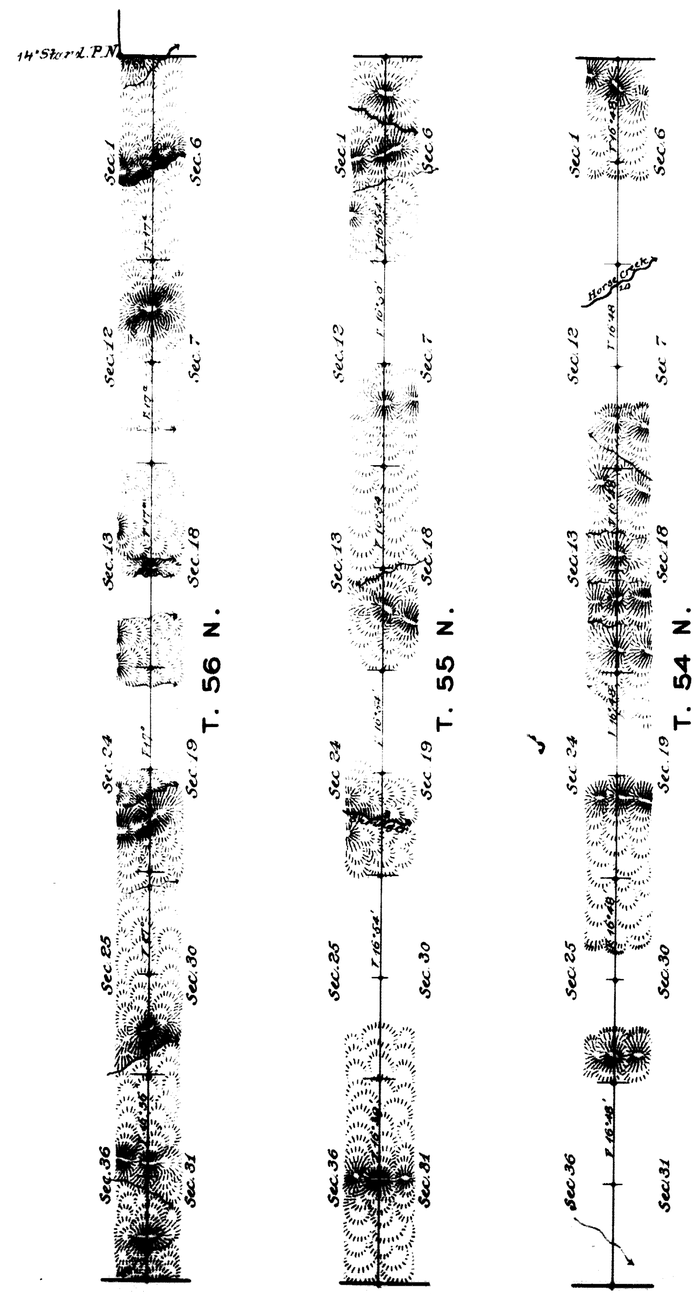

Surveys Designated	By Whom Surveyed	Date of Contract	Amount of Surveys			When Surveyed
			Mls	Chs	Lks	
9th Guide Mer. W.	L. F. Stahle	July 11. 1882	18	00	00	Oct. 23-24. 1882

The above Diagram of the 9th Guide Meridian West in Tps 54, 55 & 56 N. between Rgs. 72 & 73 West of the 6th Prin. Mer., Wyo. Ter., is strictly conformable to the Fieldnotes of the Survey thereof, on file in this Office, which have been examined and approved.

Surveyor General's Office
Cheyenne, Wyoming
August 18, 1883

Edw. C. David
Sur. Gen.

1684