Click Here for Field Notes

TOWNSHIP 56 NORTH, RANGE 73 WEST, OF THE SIXTH PRINCIPAL MERIDIAN, WYOMING.

DEPENDENT RESURVEY

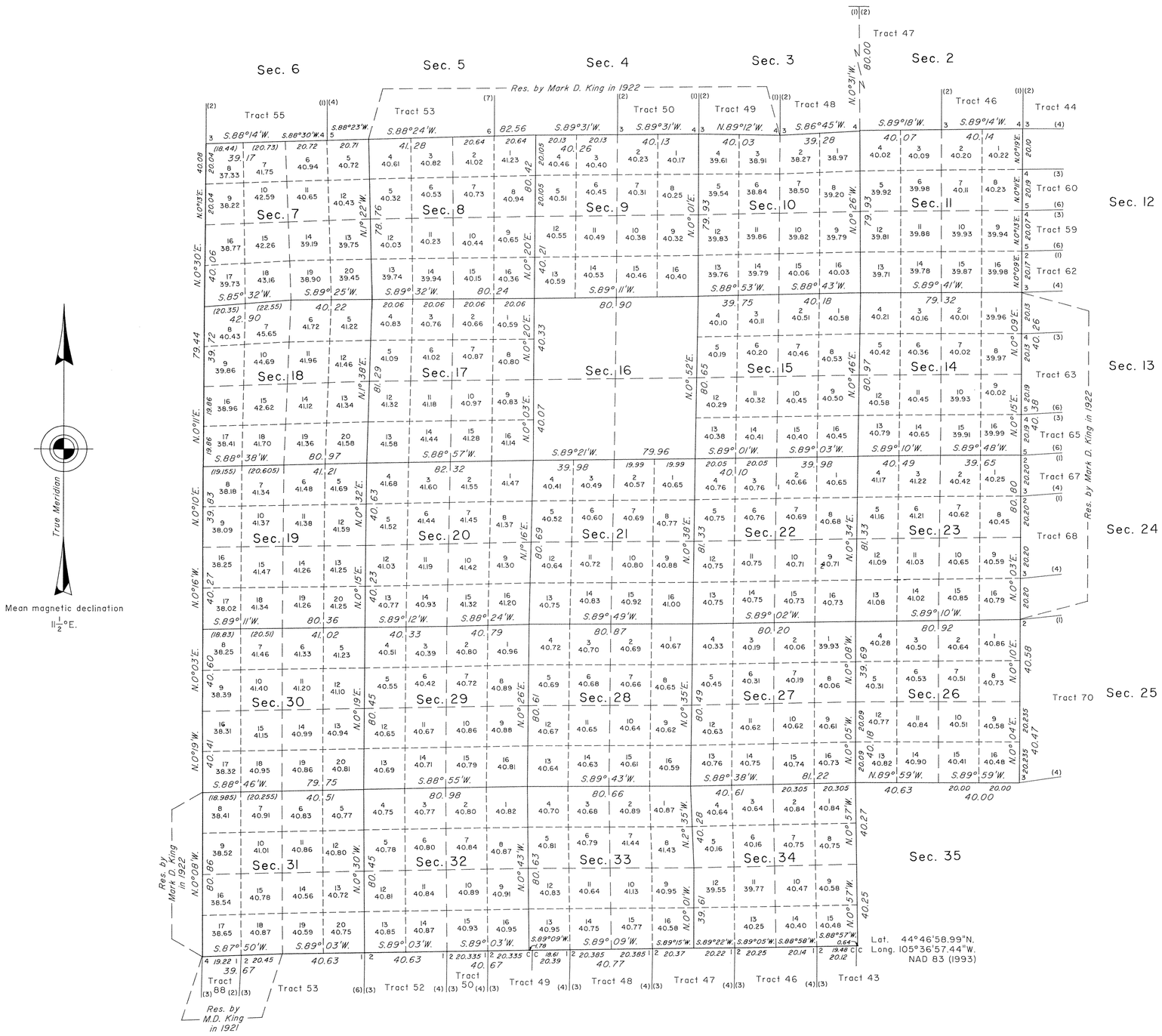

A history of surveys is contained in the field notes.

This plat represents the dependent resurvey of portions of the south and west boundaries and portions of the subdivisional lines designed to restore the corners in their true original locations according to the best available evidence, T. 56 N., R. 73 W., Sixth Principal Meridian, Wyoming.

Certain modified lots and areas shown hereon pertain to Federal interest estate only. Except as indicated hereon, the lottings and areas are as shown on the plat approved September 4, 1883.

Survey executed by Joel T. Ebner, Cadastral Surveyor, beginning May 22, 2001, and completed July 25, 2001, pursuant to Special Instructions dated February 26, 2001, for Group No. 686, Wyoming.

UNITED STATES DEPARTMENT OF THE INTERIOR
BUREAU OF LAND MANAGEMENT

Cheyenne, Wyoming December 31, 2002

This plat is strictly conformable to the approved field notes, and the survey, having been correctly executed in accordance with the requirements of law and the regulations of this Bureau, is hereby accepted.

For the Director

John P. Lee

Chief Cadastral Surveyor for Wyoming

W.H.B.

OFFICIALLY FILED: December 31, 2002

ORIGINAL

1673-F

Supplemental Plat No. 2

Resurvey Township No. 56 North, Range No. 73 West of the Sixth Principal Meridian, Wyoming

Scale 10 Chains to 1 Inch

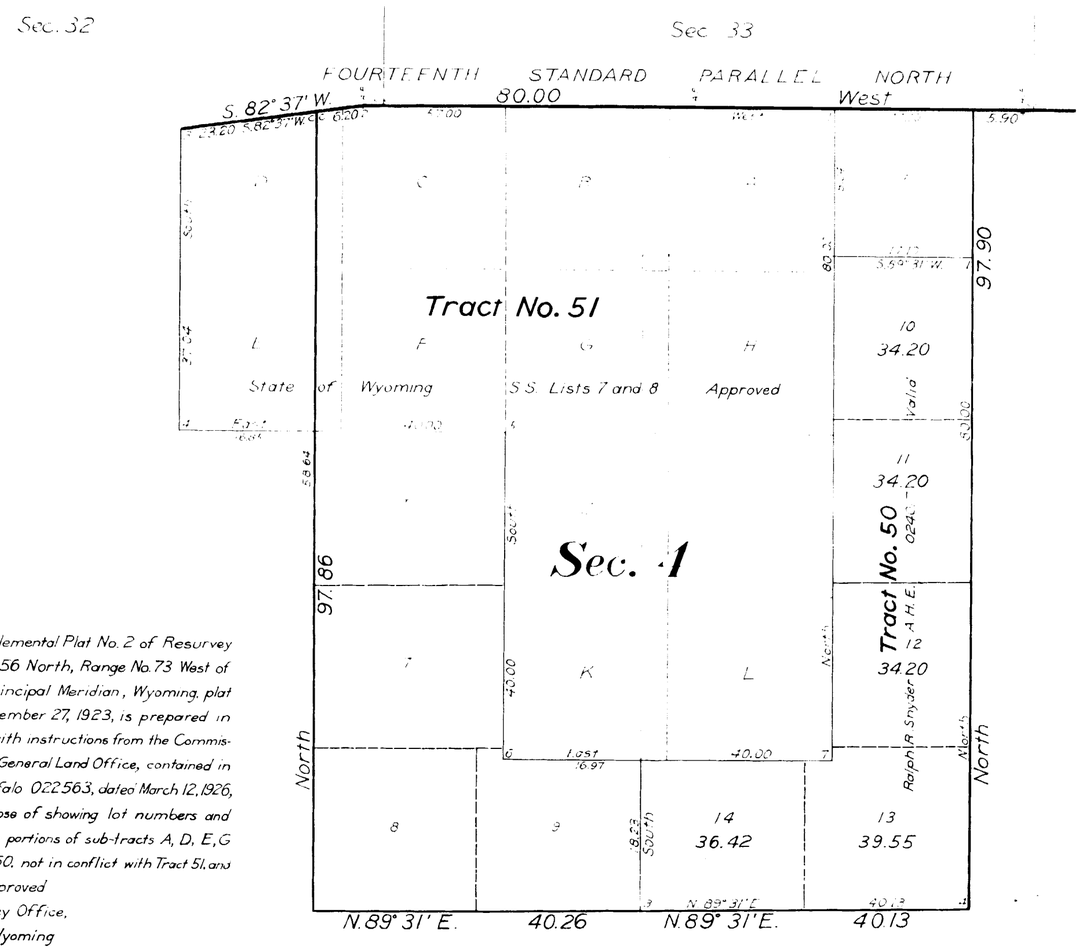

This Supplemental Plat No. 2 of Resurvey Township No. 56 North, Range No. 73 West of the Sixth Principal Meridian, Wyoming, plat approved November 27, 1923, is prepared in compliance with instructions from the Commissioner of the General Land Office, contained in letter "E" Buffalo 022563, dated March 12, 1926, for the purpose of showing lot numbers and areas of those portions of sub-tracts A, D, E, G and H, Tract 50, not in conflict with Tract 51, and is hereby approved

Public Survey Office,
Cheyenne, Wyoming
April 20, 1926

Joel A. Hart
Office Cadastral Engineer

DEPARTMENT OF THE INTERIOR
GENERAL LAND OFFICE

Washington, D.C. May 13, 1926

This supplemental plat, having been prepared in accordance with instructions from this office, is hereby accepted

Thos. C. Havell
Assistant Commissioner

56-73

Accepted Aug. 25, 1925

56-73

Supplemental Plat No. 1

Resurvey Township No. 56 North, Range No. 73 West of the Sixth Principal Meridian, Wyoming

Scale 10 Chains to 1 inch

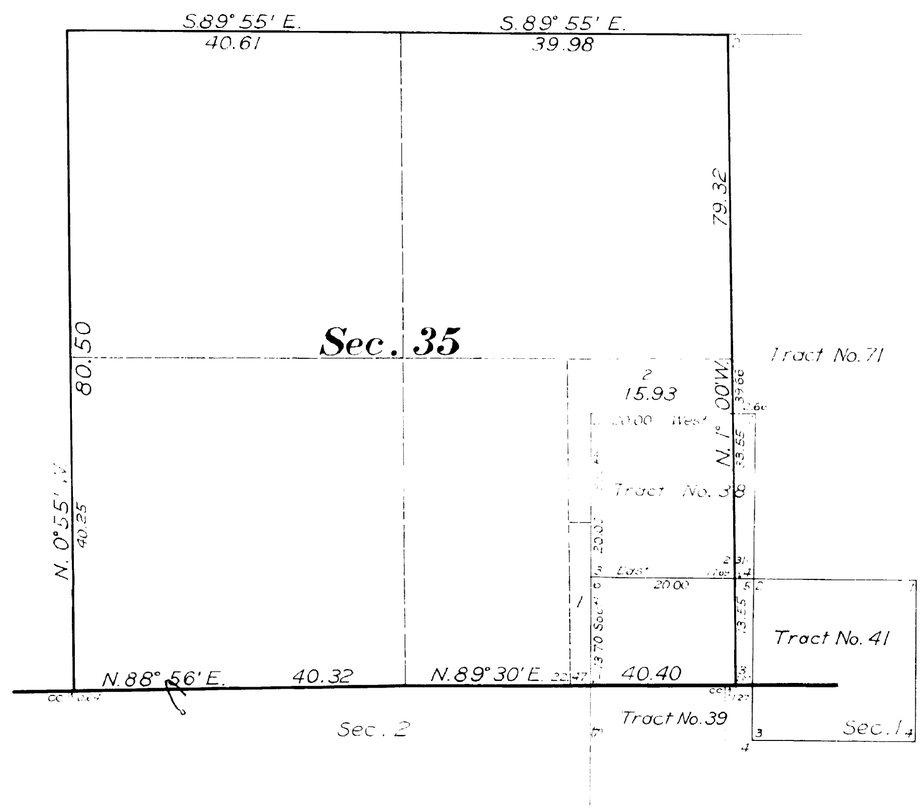

This Supplemental Plat No. 1 of Resurvey Township No. 56 North, Range No. 73 West of the Sixth Principal Meridian, Wyoming, plat approved November 27, 1923, is prepared in compliance with instructions from the Commissioner of the General Land Office, contained in letter "E" Newcastle 027814, dated May 1, 1925, for the purpose of showing the proper lotting in southeast quarter Section 35 and area of lot 2, to accommodate the adjusted description of A.H.E. 027814, Earl W. Randleman, and is hereby approved

Office of Supervisor of Surveys,

Denver, Colorado, Aug. 5, 1925

Supervisor of Surveys

1673 E

2342

(4-675a)

ORIGINAL

Accepted February 8, 1924.

Resurvey Township N°56 North, Range N°73 West of the Sixth Principal Meridian, Wyoming

In 4 Sheets

Sheet N°1

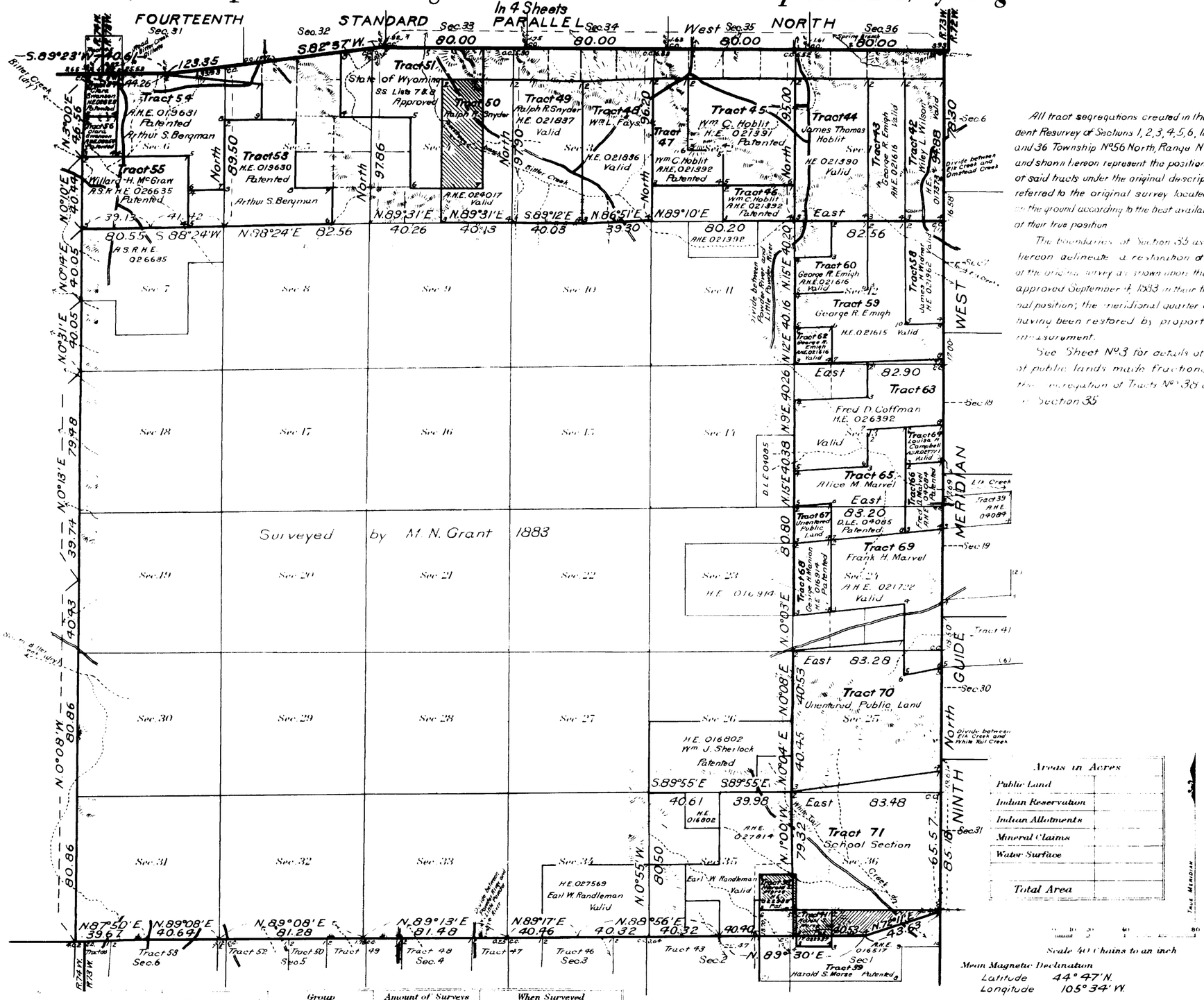

All tract segregations created in the Independent Resurvey of Sections 1, 2, 3, 4, 5, 6, 12, 13, 24, 25 and 36 Township N°56 North, Range N°73 West and shown hereon represent the position and form of said tracts under the original description as referred to the original survey located as such on the ground according to the best available evidence of their true position.

The boundaries of Section 35 as shown hereon delineate a restoration of the lines of the original survey as shown upon the plat approved September 4, 1883 in their true original position; the meridional quarter corners having been restored by proportionate measurement.

See Sheet N°3 for details of lots of public lands made fractional by the exception of Tracts N°s 38 and 39 in Section 35.

Surveys Designated	By Whom Surveyed	Group No.	Group Date	Amount of Surveys Mls.	chs.	lks.	When Surveyed Begun	Completed
Resurvey Subdivisions	Mark. D. King	57	Jan. 19, 1922	23	18	10	August 15, 1922	August 25, 1922
Connections	" " "	"	" " "	3	61	62	" "	" "
Segregated Tracts	" " "	"	" " "	51	69	00	August 17, 1922	August 26, 1922
Resurvey West Bdy	" " "	"	" " "	6	08	47	August 22, 1922	August 24, 1922
Resurvey South Bdy	" " "	"	July 25, 1921	6	08	73	Oct. 12, 1921	Oct. 15, 1921
Resur. 9th Guide Mer. W.	" " "	"	January 19, 1922	6	03	48	July 22, 1922	August 5, 1922
Resur. 14th St. Par. N.	W. H. Clark	41	Sept. 5, 1916	6	03	68	June 9, 1917	Sept. 13, 1917

This map of Resurvey Township N°56 North, Range N°73 West of the Sixth Principal Meridian Wyoming, in four sheets, N°s 1 to 4 inclusive, is strictly conformable to the field notes of the resurvey thereof on file in this office, which have been examined and approved

U.S. Surveyor Generals Office

Cheyenne, Wyoming, November 27, 1923

Clyde W. Atherly
Surveyor General.

A.L.R.

AMT

56 - 73

1673-A

Hanot Newcastle
March 26, 1924

2343

ORIGINAL

Accepted February 8, 1924.

Sheet No 2

Resurvey Township No 56 North, Range No 73 West of the Sixth Principal Meridian, Wyoming

In 4 Sheets

Scale: 20 Chains to an Inch

Sec's 1, 2, 3, 4, 5, 6, 12, 13

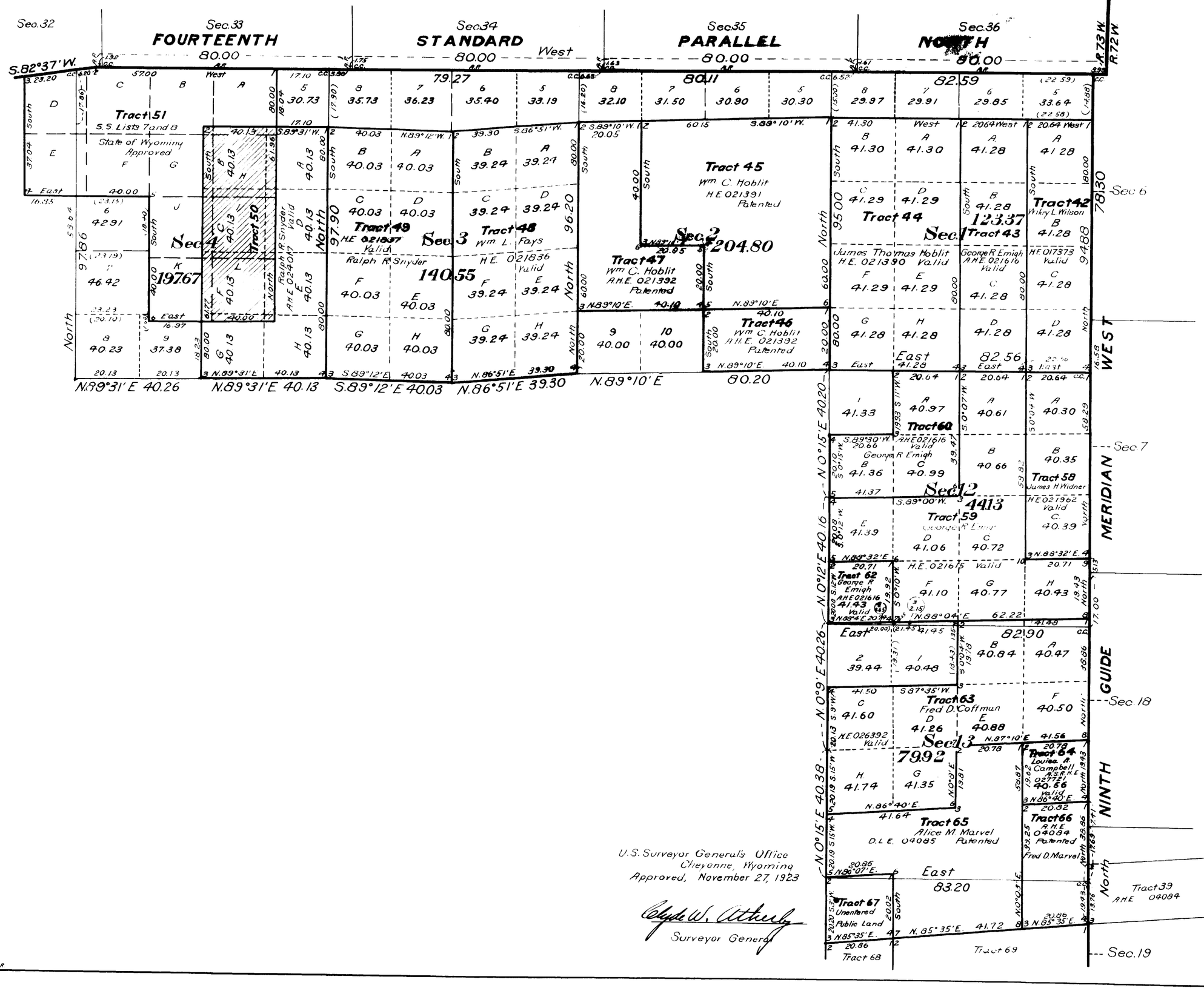

U.S. Surveyor General's Office
Cheyenne, Wyoming
Approved, November 27, 1923

Clyde W. Atherly
Surveyor General

1673-B

56 - 73

Trans. to Newcastle
March 26, 1924

2343

ORIGINAL

Accepted February 8, 1924

Resurvey Township No 56 North, Range No 73 West of the Sixth Principal Meridian, Wyoming

Sheet No 2

In 4 Sheets

Scale: 20 Chains to an Inch

Sec's 1, 2, 3, 4, 5, 6, 12, 13

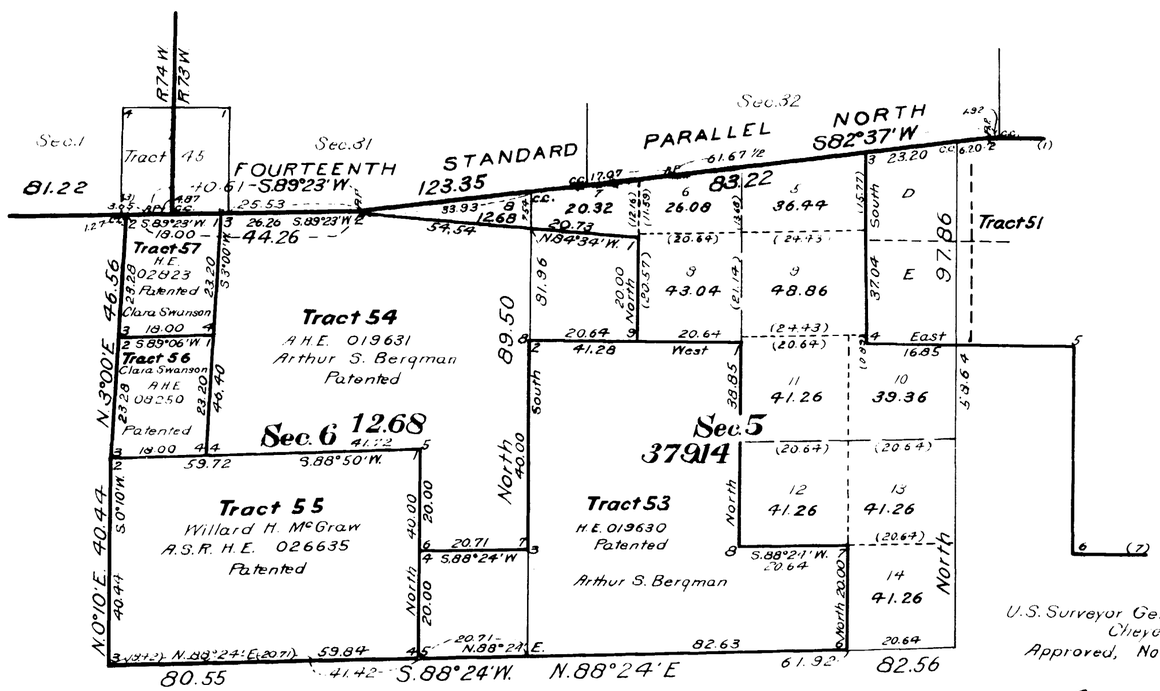

U.S. Surveyor General's Office
Cheyenne, Wyoming
Approved, November 27, 1923

Clyde W. Atherly
Surveyor General

A.L.R.

AMT

1673-B

56 - 73

Trans. to Newcastle
March 26, 1924

2344

Accepted February 8, 1924.

ORIGINAL

Sheet No 3

Resurvey Township No 56 North, Range No 73 West of the Sixth Principal Meridian, Wyoming

In 4 Sheets

Scale: 20 Chains to an Inch

Sec's 24, 25, 35, 36

TABLE OF CONFLICTS

Area of conflict of Tract 38 with NE¼SE¼ Sec. 35; A.H.E. 027814, Earl W. Randleman	24.07	Acres
Area of conflict of Tract 38 with Tract 71-L	3.46	" "
Area of conflict of Tract 38 with Tract 71-M	1.51	
Area of Tract 38, exclusive of conflicts with Tracts 71-L and 71-M and NE¼SE¼ Sec. 35 A.H.E. 027814; Earl W. Randleman	10.96	" "
Area of Tract 50-A	40.13	" "
Area of conflict of Tract 50-A with Tract 51-A	0.58	" "
Area of conflict of Tract 50-A with Tract 51-H	5.35	" "
Area of Tract 50-A, exclusive of conflicts with Tracts 51-A and 51-H	34.20	" "
Area of Tract 50-B	40.13	" "
Area of conflict of Tract 50-B with Tract 51-A	3.17	" "
Area of conflict of Tract 50-B with Tract 51-B	0.54	" "
Area of conflict of Tract 50-B with Tract 51-G	5.52	" "
Area of conflict of Tract 50-B with Tract 51-H	30.90	" "
Area of Tract 50-B, exclusive of conflicts with Tracts 51-A, 51-B, 51-G and 51-H	00.00	" "
Area of Tract 50-C	40.13	" "
Area of conflict of Tract 50-C with Tract 51-G	0.54	" "
Area of conflict of Tract 50-C with Tract 51-H	3.17	" "
Area of conflict of Tract 50-C with Tract 51-I	30.90	" "
Area of conflict of Tract 50-C with Tract 51-J	5.52	" "
Area of Tract 50-C, exclusive of conflicts with Tracts 51-G, 51-H, 51-I and 51-J	00.00	" "
Area of Tract 50-D	40.13	" "
Area of conflict of Tract 50-D with Tract 51-H	0.58	" "
Area of conflict of Tract 50-D with Tract 51-I	5.35	" "
Area of Tract 50-D, exclusive of conflicts with Tracts 51-H and 51-I	34.20	" "
Area of Tract 50-E	40.13	" "
Area of conflict of Tract 50-E with Tract 51-I	0.58	" "
Area of conflict of Tract 50-E with Tract 51-L	5.35	" "
Area of Tract 50-E, exclusive of conflicts with Tracts 51-I and 51-L	34.20	" "
Area of Tract 50-F	40.13	" "
Area of conflict of Tract 50-F with Tract 51-I	3.17	" "
Area of conflict of Tract 50-F with Tract 51-J	0.54	" "
Area of conflict of Tract 50-F with Tract 51-K	5.52	" "
Area of conflict of Tract 50-F with Tract 51-L	30.90	" "
Area of Tract 50-F, exclusive of conflicts with Tracts 51-I 51-J 51-K and 51-L	00.00	" "
Area of Tract 50-G	40.13	" "
Area of conflict of Tract 50-G with Tract 51-K	0.54	" "
Area of conflict of Tract 50-G with Tract 51-L	3.17	" "
Area of Tract 50-G, exclusive of conflicts with Tracts 51-K and 51-L	36.42	" "
Area of Tract 50-H	40.13	" "
Area of conflict of Tract 50-H with Tract 51-L	0.58	" "
Area of Tract 50-H, exclusive of conflict with Tract 51-L	39.55	" "
Area of Tract 51-A	40.25	" "
Area of Tract 51-A, exclusive of conflicts with Tracts 50-A and 50-B	36.50	" "
Area of Tract 51-B	40.16	" "
Area of Tract 51-B, exclusive of conflict with Tract 50-B	39.62	" "
Area of Tract 51-G, exclusive of conflicts with Tracts 50-B and 50-C	33.94	" "
Area of Tract 51-H, exclusive of conflicts with Tracts 50-A 50-B 50-C 50-D	00.00	" "
Area of Tract 51-I, exclusive of conflicts with Tracts 50-C 50-D 50-E 50-F	00.00	" "
Area of Tract 51-J, exclusive of conflicts with Tracts 50-C and 50-F	33.94	" "
Area of Tract 51-K, exclusive of conflicts with Tracts 50-F and 50-G	33.94	" "
Area of Tract 51-L, exclusive of conflicts with Tracts 50-E, 50-F, 50-G, 50-H.	00.00	" "
Area of Tract 71-L, exclusive of conflict with Tract 38	36.54	" "
Area of conflict of Tract 71-M with Tract 39-D	2.97	" "
Area of conflict of Tract 71-M with Tract 41	24.38	" "
Area of Tract 71-M, exclusive of conflicts with Tract 38, Tract 39-D and Tract 41	11.14	" "
Area of conflict of Tract 71-N with Tract 41	2.50	" "
Area of conflict of Tract 71-N with Tract 39-C	24.53	" "
Area of Tract 71-N, exclusive of conflicts with Tract 39-C and Tract 41	12.97	" "
Area of conflict of Tract 71-O with Tract 39-B	18.61	" "
Area of conflict of Tract 71-O with Tract 39-C	2.00	" "
Area of Tract 71-O, exclusive of conflicts with Tracts 39-B and 39-C	19.39	" "
Area of conflict of Tract 71-P with Tract 39-A	6.37	" "
Area of conflict of Tract 71-P with Tract 39-B	0.50	" "
Area of Tract 71-P, exclusive of conflicts with Tracts 39-A and 39-B	33.13	" "
Area of A.H.E. 027814 Earl W. Randleman exclusive of conflict with Tract 38	295.93	" "

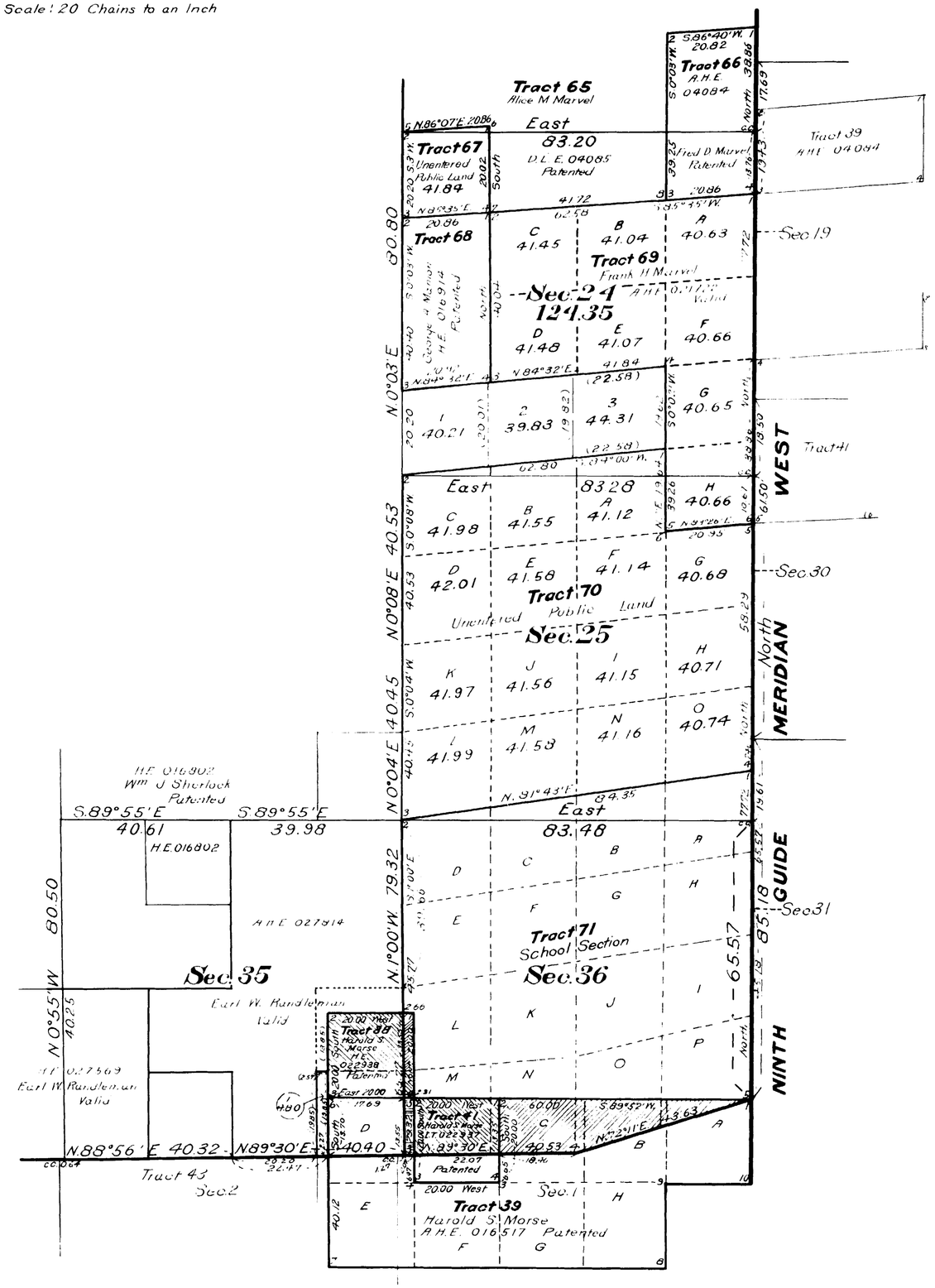

U.S. Surveyor General's Office
Cheyenne, Wyoming
Approved, November 27, 1923

Clyde W. Atherly
Surveyor General

1673-C

56-73

Sectional Plat
March 26, 1924

2345

ORIGINAL

Accepted February 8, 1924.

Sheet No 4

Resurvey Township No 56 North, Range No 73 West of the Sixth Principal Meridian, Wyoming

Group No 57
In 4 Sheets

INDEX TO SEGREGATED TRACTS

Resurvey	Original Survey							
Tract Number	T.	R.	Sec.	Subdivisions	Entry Kind	Entry Number		Entryman
38	56	73	35	SE^4SE^4	H.E.	022938	Patented	Harold S. Morse
39	55	73	1	Lots 1, 2, 3, SW^4NE^4, S^2NW^4				
			2	Lot 1, SE^4NE^4	A.H.E.	016517	Patented	Harold S. Morse
41	"	"	1	Lot 4	I.T.	022937	Patented	Harold S. Morse
42	56	73	1	Lot 1, SE^4NE^4, E^2SE^4	H.E.	017373	Valid	Wiley L. Wilson
43	"	"	1	Lot 2, SW^4NE^4, W^2SE^4	A.H.E.	021616	Valid	George R. Emigh
44	"	"	1	Lots 3, 4, S^2NW^4, SW^4	H.E.	021390	Valid	James Thomas Hoblit
45	"	"	2	Lots 1, 2, 3, SE^4NW^4, S^2NE^4, N^2SE^4	H.E.	021391	Patented	Wm. C. Hoblit
46	"	"	2	S^2SE^4	A.H.E.	021392	Patented	Wm. C. Hoblit
47	"	"	2	Lot 4, SW^4NW^4, N^2SW^4	A.H.E.	021392	Patented	Wm. C. Hoblit
48	"	"	3	Lots 1, 2, S^2NE^4, SE^4	H.E.	021836	Valid	Wm. L. Fays
49	"	"	3	Lots 3, 4, S^2NW^4, SW^4	H.E.	021837	Valid	Ralph R. Snyder
50	"	"	4	Lots 1, 2, S^2NE^4, SE^4	A.H.E.	024017	Valid	Ralph R. Snyder
51	"	"	4	Lots 3, 4, S^2NW^4, SW^4				
	"	"	5	Lots 1, 2, S^2NE^4	S.S.	Lists 7 & 8	Approved	Wyoming
53	"	"	5	S^2NW^4, SW^4, SW^4SE^4				
	"	"	6	SE^4SE^4	H.E.	019630	Patented	Arthur S. Bergman
54	"	"	5	Lot 4				
	"	"	6	Lots 1, 2, 3, SE^4NW^4, S^2NE^4, NE^4SE^4	A.H.E.	019631	Patented	Arthur S. Bergman
55	"	"	6	Lots 6, 7, E^2SW^4, W^2SE^4	A.S.R.H.E.	026635	Patented	Willard H McGraw
56	"	"	6	Lot 5	A.H.E.	08250	Patented	Clara Swanson
57	"	"	6	Lot 4	H.E.	02823	Patented	Clara Swanson
58	"	"	12	E^2NE^4, NE^4SE^4	H.E.	021962	Valid	James H. Widner
59	"	"	12	W^2NE^4, NW^4SW^4, E^2SW^4, W^2SE^4, SE^4SE^4	H.E.	021615	Valid	George R. Emigh
60	"	"	12	E^2NW^4, SW^4NW^4	A.H.E.	021616	Valid	George R. Emigh
62	"	"	12	SW^4SW^4	A.H.E.	021616	Valid	George R. Emigh
63	"	"	13	NE^4, S^2NW^4, N^2SW^4	H.E.	026392	Valid	Fred D. Coffman
64	"	"	13	NE^4SE^4	A.S.R.H.E.	027721	Valid	Louisa A. Campbell
65	"	"	13	W^2SE^4, S^2SW^4				
	"	"	24	NE^4NW^4, NW^4NE^4	D.L.E.	04085	Patented	Alice M. Marvel
66	"	"	13	SE^4SE^4				
	"	"	24	NE^4NE^4	A.H.E.	04084	Patented	Fred D. Marvel
67	"	"	24	NW^4NW^4			Unentered	Public Land
68	"	"	24	SW^4NW^4, NW^4SW^4	H.E.	016914	Patented	George A. Manion
69	"	"	24	S^2NE^4, SE^4NW^4, NE^4SW^4, N^2SE^4, SE^4SE^4				
	"	"	25	NE^4NE^4	A.H.E.	021722	Valid	Frank H. Marvel
70	"	"	25	SE^4NE^4, W^2NE^4, NW^4, SW^4, SE^4			Unentered	Public Land
71	"	"	36	All	School Section		Grant	Wyoming

U.S. Surveyor General's Office
Cheyenne, Wyoming
Approved, November 27, 1923

Clyde W. Atherly
Surveyor General

A.L.R.

A.M.T.

1673-D

56-73

Trans. to Newcastle
March 26, 1924

Click Here for Field Notes

TOWNSHIP No 56 NORTH. RANGE No 73 WEST of the 6th Principal MERIDIAN.

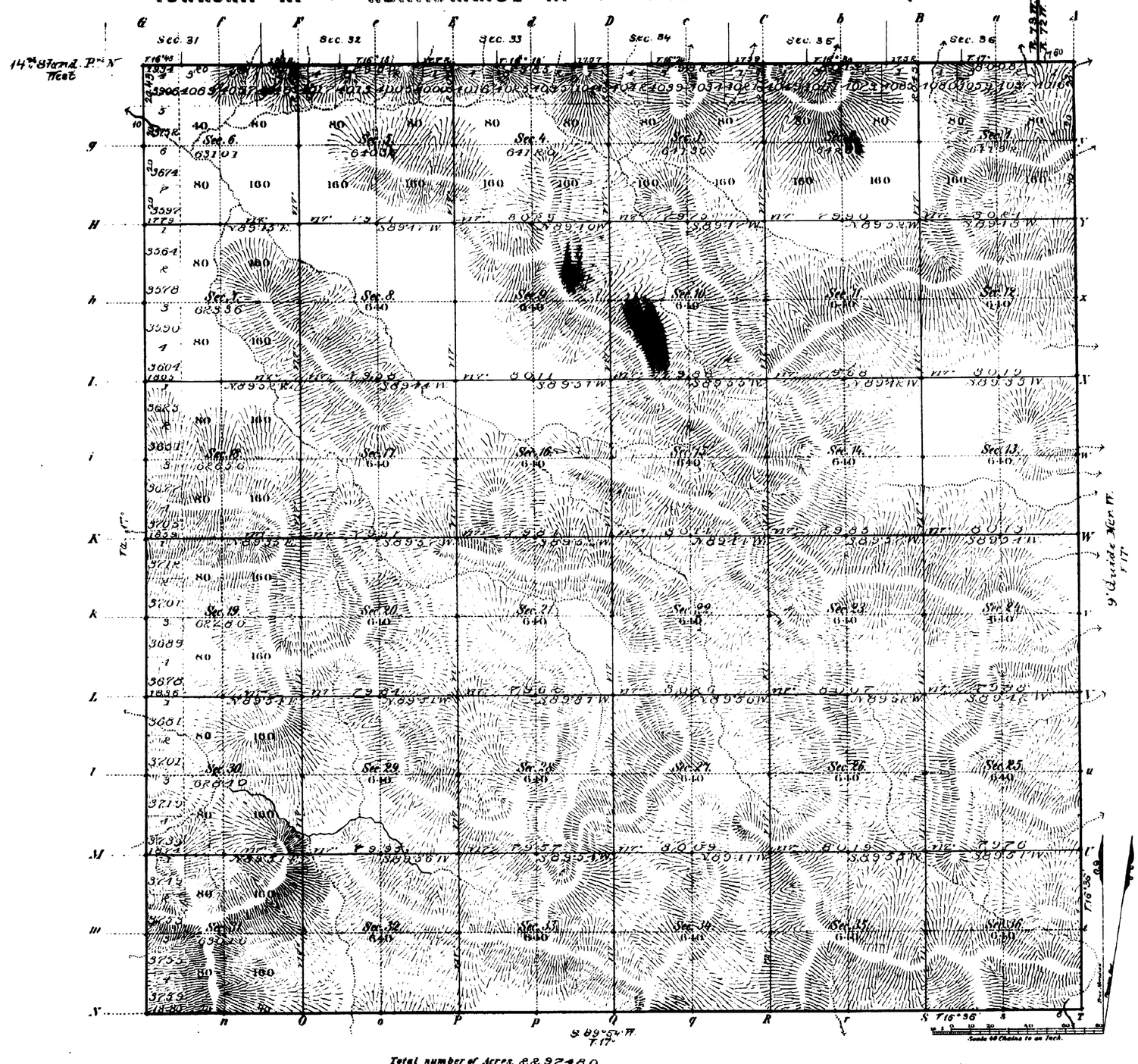

Total number of Acres. 22,974.80

Surveys Designated	By Whom Surveyed	Date of Contract	Amount of Surveys Mile	Ch	Link	When Surveyed	Magnetic Declination
S. & W. Township lines	W. N. Grant	July 19, 1882	11	79	23	March 7th 10, 1883	17° East
Subdivisions	" " "	" " "	59	81	11	" 27-31 1883	17° "
Connections	" " "	" " "	1	03	32	" " "	
14th Stand. P.N	" " "	" " "	5	76	94	March 8, 1883	
9th Guide W.W	L. F. Stahle	July 11, 1882	6	00	00	Octob. 24, 1882	

The above Map of Township No 56 North Range No 73 West of the Sixth Principal Meridian Wyoming Territory is strictly conformable to the field notes of the survey thereof on file in this Office, which have been examined and approved

Surveyor Generals Office,
Cheyenne Wyoming
September 4th 1883

Edw. A. David
Dep. Surv. Gen.l

A. Gast & Co. St. Louis Mo.

1673

56 - 73

(RR) accession no. 2360

Indexed

EXTERIOR LINES.

Scale 3 miles to 1 inch. Magnetic Variation E.



Surveys Designated.	By Whom Surveyed	Date of Contract	Amount of Surveys			When Surveyed.
			Mls	Chs.	Lks.	
Exterior lines	M. N. Grant	July 12th 1882	107	74	11	March 5-19 1883
Connections	" " "	" " "		36	21	" " "

I hereby certify that the above diagram of the Exterior lines of Tps 55 & 56 N., R's 73 & 74 W., and Tps 53 & 54 N., R's 73, 74 & 75 W., of the 6th Principal Meridian, Wyoming Territory is strictly conformable to the field notes of the survey thereof on file in this Office, which have been examined and approved.

Surveyor Generals Office,
Cheyenne Wyoming September 4th 1883 } Edw. C. David Sur. Gen.l

1680

(21)
Indexed

2248

9th GUIDE MERIDIAN WEST

In Tps. 54, 55 & 56 N. between Rgs. 72 & 73 W. of the 6th Prin. Mer. Wyo. Ter.

Magnetic Var. East — *Scale 40 Chs. to 1 Inch*

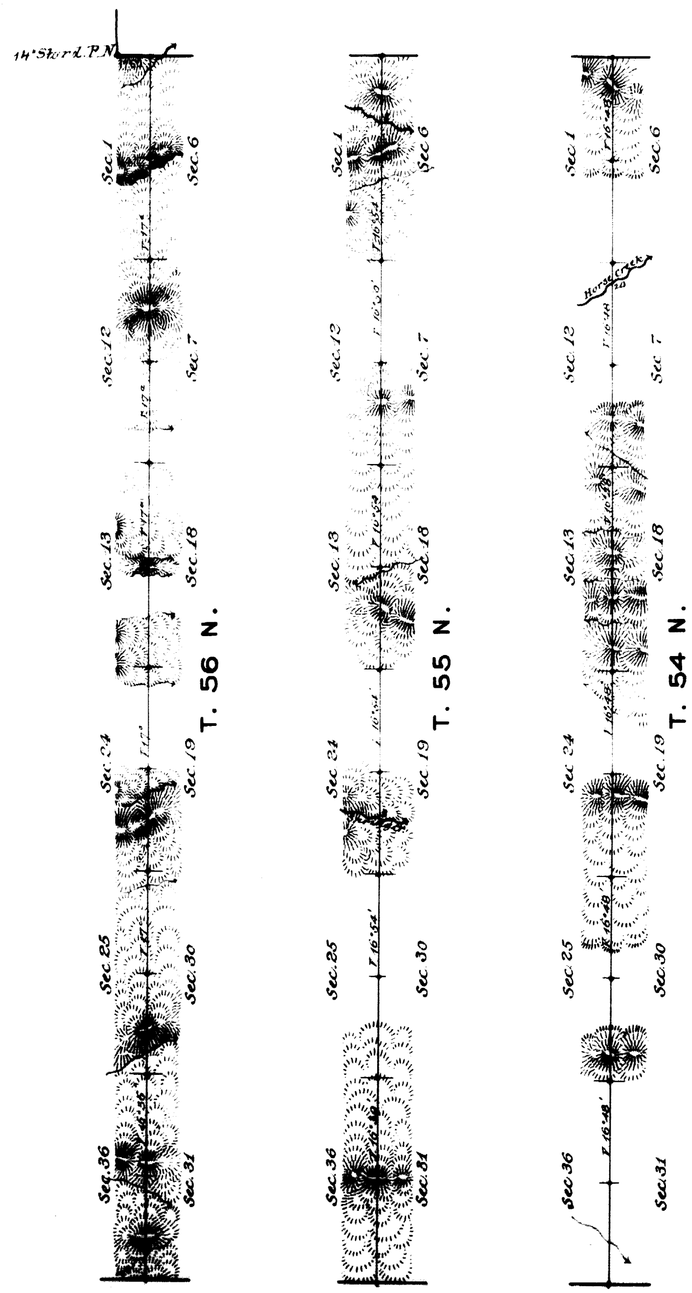

Surveys Designated	By Whom Surveyed	Date of Contract	Amount of Surveys			When Surveyed
			Mls	Chs	Lks	
9th Guide Mer. W.	L. F. Stable	July 11, 1888	15	00	00	Oct. 23-24, 1888

The above Diagram of the 9th Guide Meridian West in Tps 54, 55 & 56 N. between Rgs. 72 & 73 West of the 6th Prin. Mer., Wyo. Ter., is strictly conformable to the Fieldnotes of the Survey thereof, on file in this Office, which have been examined and approved.

Surveyor General's Office
Cheyenne, Wyoming
August 18, 1893

Sur. Gen.

1684