8385 **Click Here for Field Notes** ORIGINAL

TOWNSHIP 56 NORTH, RANGE 74 WEST, OF THE SIXTH PRINCIPAL MERIDIAN, WYOMING.

DEPENDENT RESURVEY

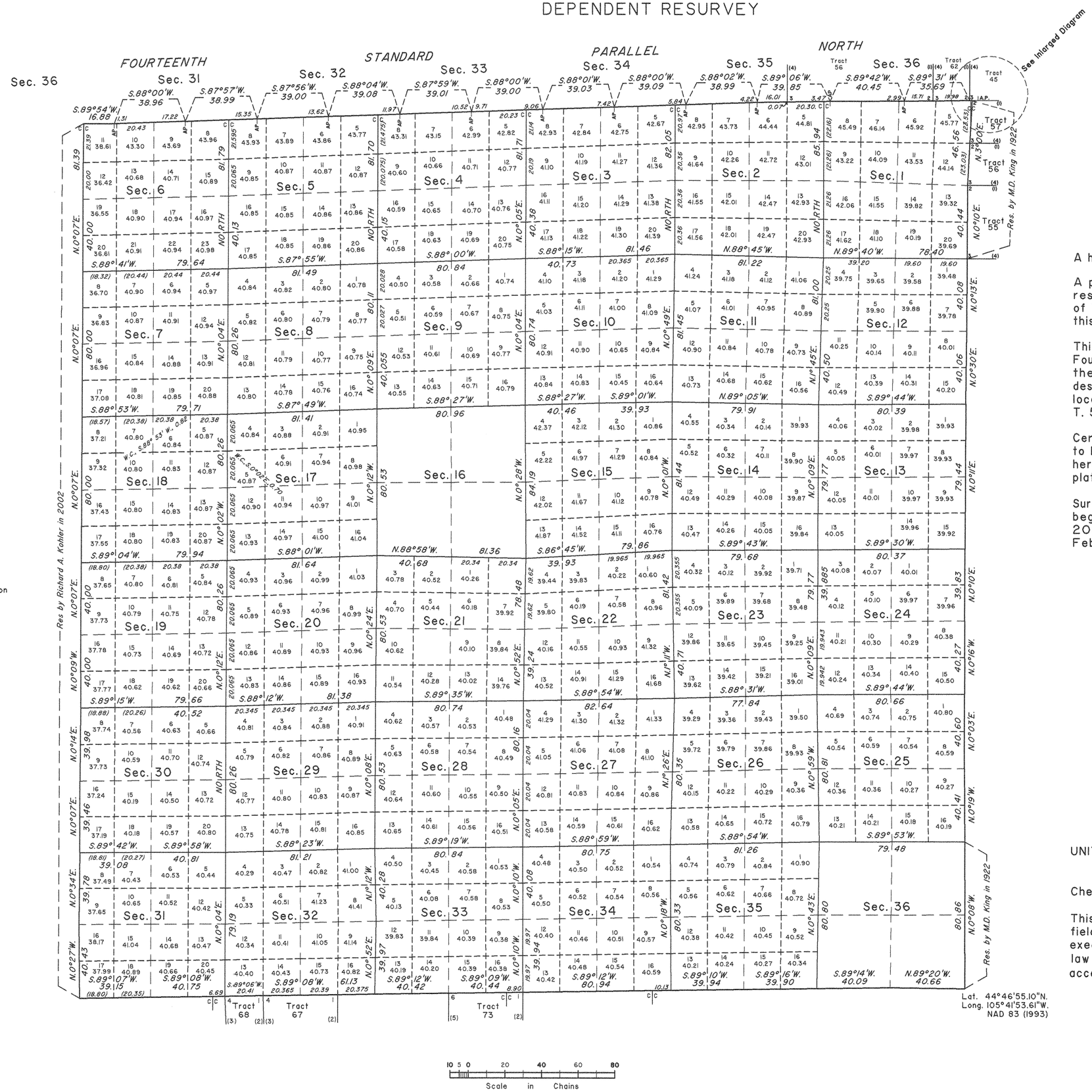

Enlarged Diagram

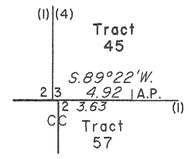

Not to Scale

A history of surveys is contained in the field notes.

A portion of the east boundary was dependently resurveyed by Joel T. Ebner during the resurvey of T. 56 N., R. 73 W., executed concurrently under this same group.

This plat represents the dependent resurvey of the Fourteenth Standard Parallel North, through R. 74 W., the south boundary and the subdivisional lines, designed to restore the corners in their true original locations according to the best available evidence, T. 56 N., R. 74 W., Sixth Principal Meridian, Wyoming.

Certain modified lots and areas shown hereon pertain to Federal interest estate only. Except as indicated hereon, the lottings and areas are as shown on the plat approved September 4, 1883.

Survey executed by Joel T. Ebner, Cadastral Surveyor, beginning August 6, 2001, and completed June 19, 2002, pursuant to Special Instructions dated February 26, 2001, for Group No. 686, Wyoming.

Lat. 44°46'55.10"N.
Long. 105°41'53.61"W.
NAD 83 (1993)

UNITED STATES DEPARTMENT OF THE INTERIOR
BUREAU OF LAND MANAGEMENT

Cheyenne, Wyoming September 24, 2004

This plat is strictly conformable to the approved field notes, and the survey, having been correctly executed in accordance with the requirements of law and the regulations of this Bureau, is hereby accepted.

For the Director

John P. Lee
Chief Cadastral Surveyor for Wyoming

W.H.B. / L.L.M.

1677 A

OFFICIALLY FILED: September 24, 2004

(22) accession no. 2357

Click Here for Field Notes

42

TOWNSHIP No. 56 NORTH. RANGE No. 74 WEST of the 6th Principal MERIDIAN.



Total number of Acres. 23008.47

Surveys Designated	By Whom Surveyed	Date of Contract	Amount of Surveys Mls	Chs	Lks	When Surveyed	Magnetic Declination
E.S.&W. Township lines	N. N. Grant	July 12, 1882	18	40	24	March 10, 14, 15, 83	17° East
Subdivisions	" " "	" " "	59	77	00	March 22-26, 83	17° "
Connections	" " "	" " "	1	15	94	" " "	
14° Stand. P.N.	" " "	" " "	5	77	53	March 8, 1883	

The above Map of Township No. 56 North Range No. 74 West of the Sixth Principal Meridian, Wyoming Territory is strictly conformable to the field notes of the survey thereof on file in this Office, which have been examined and approved.

Surveyor General's Office,
Cheyenne, Wyoming
September 4, 1883

Edw. G. Davis
Sur. Gen.

1677

A. Gast & Co., St. Louis, Mo.

56-74

(RR)

Indexed

accession no. 2360

Click Here for Field Notes

4.5

EXTERIOR LINES.

Scale 3 miles to 1 inch. Magnetic Variation E.



T. 56N.

T. 55N.

T. 54N.

T. 53N.

R. 75W. R. 74W. R. 73W.

Surveys Designated.	By Whom Surveyed	Date of Contract	Amount of Surveys			When Surveyed.
			Tps	chs.	lks.	
Exterior lines	M. N. Grant	July 12th 1882	107	74.	11	March 5-19 1883
Connections	" " "	" " "		36	21	" " "

I hereby certify that the above diagram of the Exterior lines of Tps 55 & 56 N, R's 73 & 74 W, and Tps 53 & 54 N, R's 73, 74 & 75 W, of the 6th Principal Meridian, Wyoming Territory, is strictly conformable to the field notes of the survey thereof on file in this Office, which have been examined and approved.

Surveyor Generals Office,
Cheyenne Wyoming. September 4th 1883 } Edw. C. David Surv. Gen.l

1680