8388

Click Here for Field Notes

ORIGINAL

TOWNSHIP 56 NORTH, RANGE 75 WEST, OF THE SIXTH PRINCIPAL MERIDIAN, WYOMING.

DEPENDENT RESURVEY

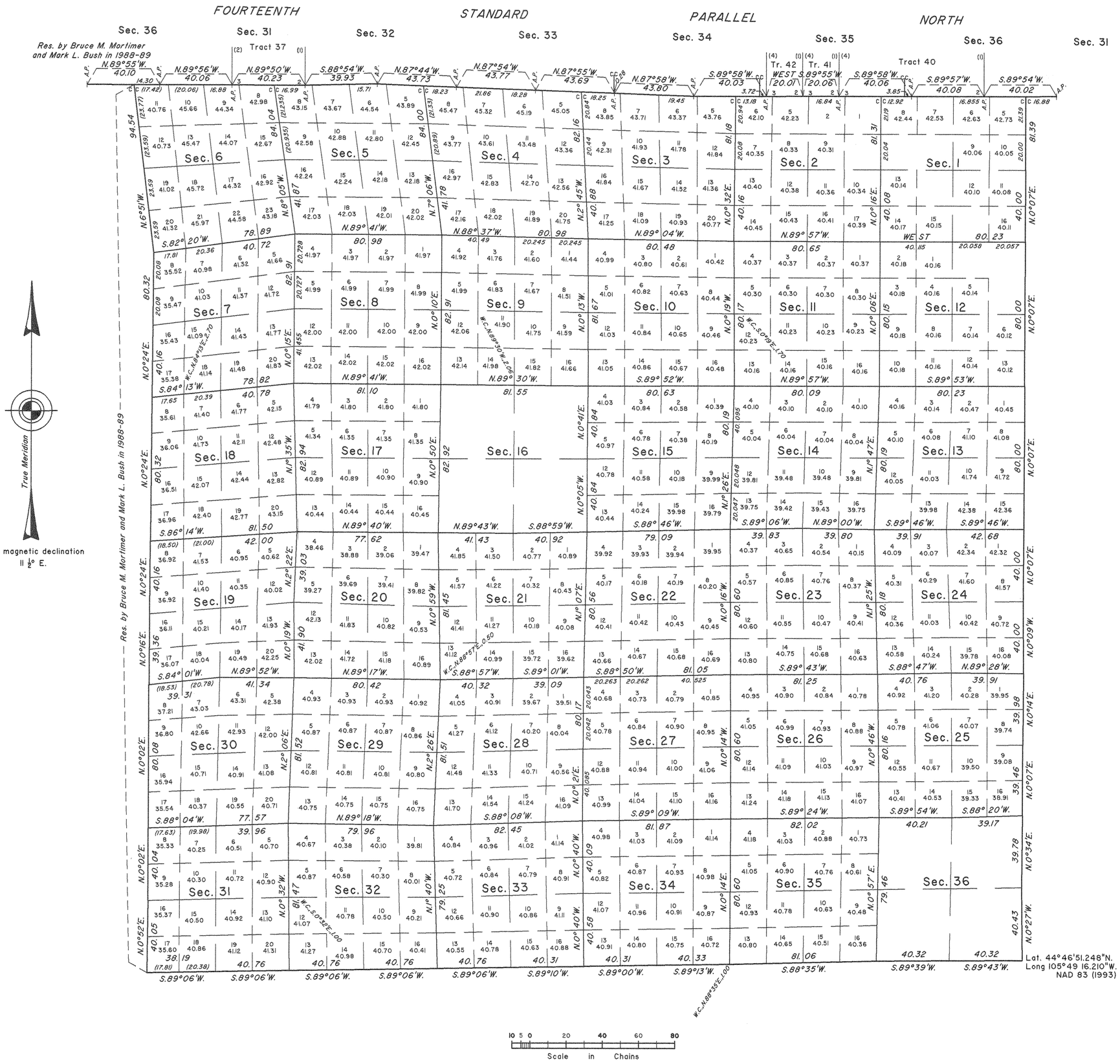

A history of surveys is contained in the field notes.

The south boundary was dependently resurveyed by Richard A. Kohler during the survey of T. 55 N., R. 75 W., executed concurrently under this same group.

This plat represents the dependent resurvey of the the Fourteenth Standard Parallel North, through R. 75 W., the east boundary and the subdivisional lines, to restore the corners in their true original locations according to the best available evidence, T. 56 N., R. 75 W., Sixth Principal Merdian, Wyoming.

Certain modified lots and areas shown hereon pertain to Federal interest estate only. Except as indicated hereon, the lottings and areas are as shown on the plat approved September 10, 1883.

Survey executed by Richard A. Kohler, Cadastral Surveyor, beginning May 28, 2002, and completed August 29, 2002, pursuant to Special Instructions dated February 22, 2001, for Group No. 685, Wyoming.

UNITED STATES DEPARTMENT OF THE INTERIOR
BUREAU OF LAND MANAGEMENT

Cheyenne, Wyoming September 24, 2004

This plat is strictly conformable to the approved field notes, and the survey, having been correctly executed in accordance with the requirements of law and the regulations of this Bureau, is hereby accepted.

For the Director

John P. Lee
Chief Cadastral Surveyor for Wyoming

W.H.B. / L.L.M.

1692 A

OFFICIALLY FILED: September 24, 2004

(22)

Click Here for Field Notes

2372

58

TOWNSHIP No. 56 NORTH. RANGE No. 75 WEST of the 6th Principal MERIDIAN.

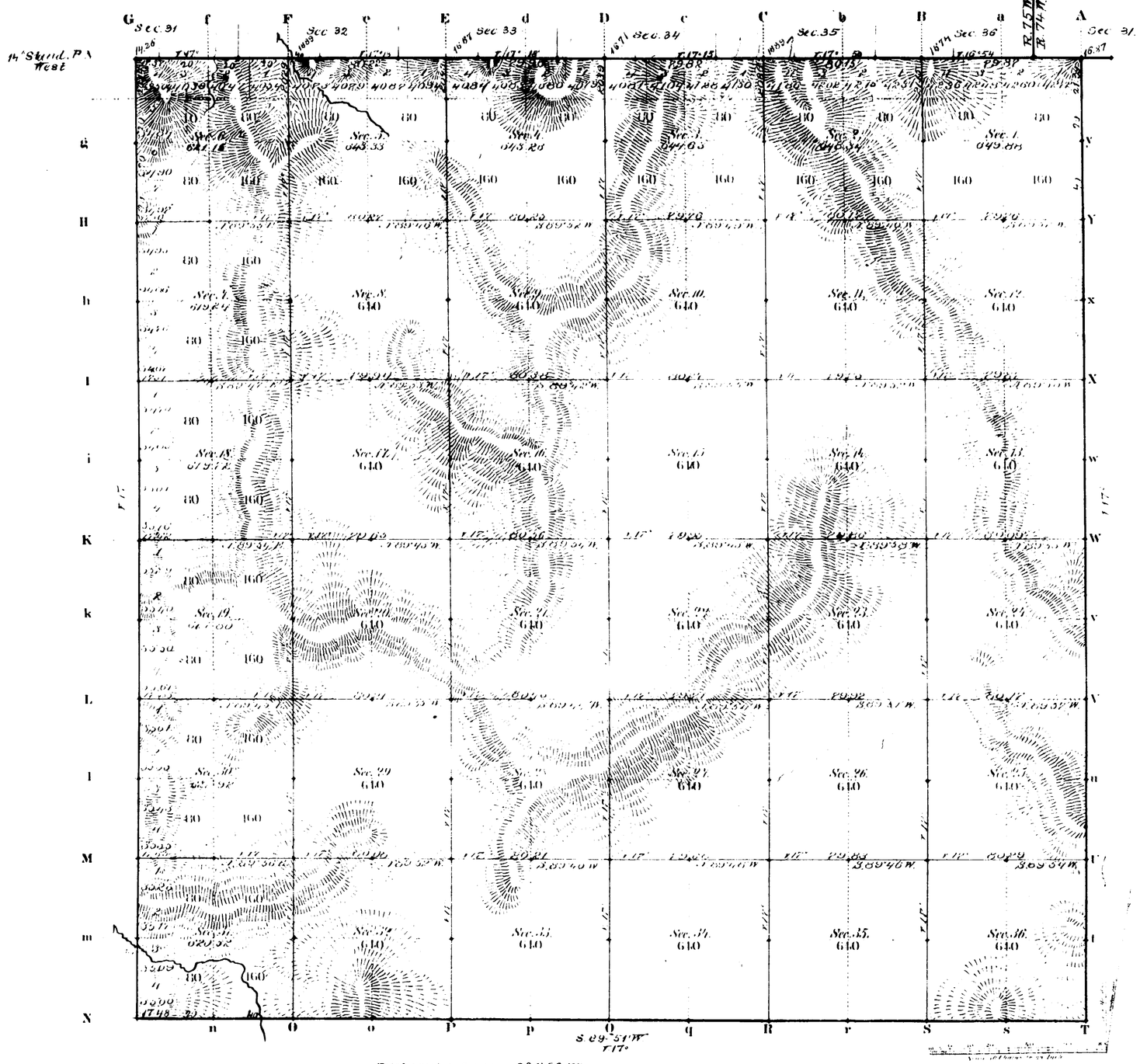

Surveys Designated	By Whom Surveyed	Date of Contract	Amount of Surveys Miles	Chs	Lks	When Surveyed	Magnetic Declination
S. & W. Township lines	Chas. Holcomb	July 2 1882	11	77	62	March 22 1883	17° East
Subdivisions	" " "	" " "	39	78	08	April 12-16, 1883	17° "
Connections	" " "	" " "	1	13	90	" " "	
14 Stand. P.A.	" " "	" " "	5	77	59	March 9, 1885	
E. Township	N. N. Grant	" " "	6	01	59	March 15, 1883	

The above Map of Township No. 56 North Range No. 75 West of the Sixth Principal Meridian Wyoming Territory is strictly conformable to the field notes of the survey thereof on file in this Office, which have been examined and approved.

Surveyor Generals Office,
Cheyenne Wyoming
September 10th 1883

Edw. C. David
" Dep. Surv.

A. Grant & Co. St. Louis Mo.

1692

56 - 75

(22) 2378

Gulnes

62

EXTERIOR LINES.

MAGNETIC VARIATION EAST.

SCALE 3 MILES TO 1 INCH.

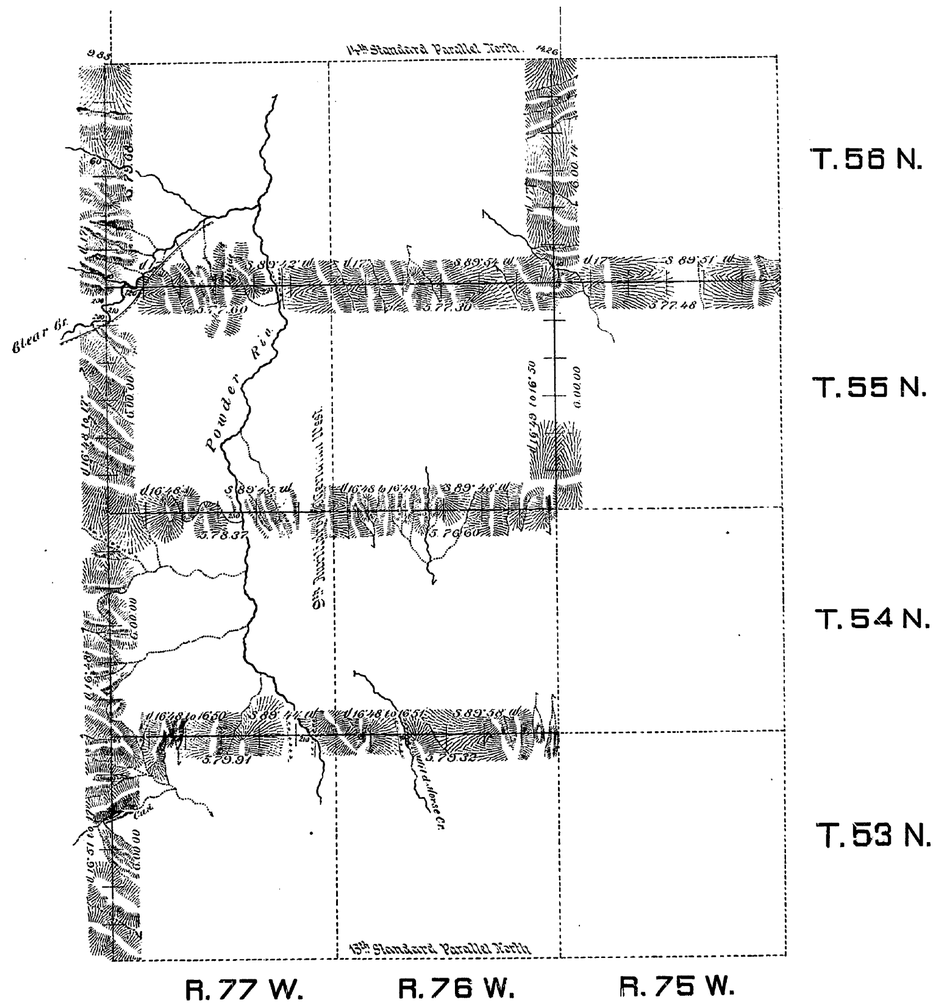

Surveys Designated.	By Whom Surveyed.	Date of contract.	Amount of Surveys	When Surveyed.
Exterior lines	Chas. Edwards	July 12, 1882	77 66 40	Mar 21-30. 1883.
Connections	" " "	" " "	24 09	" " "

I hereby certify that the above diagram of the exterior lines of Townships No. 55 & 56 North, Range No. 75 West, and Townships No. 53, 54, 55, and 56 North, Ranges 76 and 77 West of the 6th Principal Meridian —Wyoming Territory— is strictly conformable to the field notes of the survey thereof on file in this office, which have been examined and approved.

Surveyor General's Office,
Cheyenne Wyo
September 10th 1883

Edw. C. David
"
Surveyor General.

1697