accession no. 3825 ORIGINAL

(4-675b)

Supplemental Plat No. 4

Resurvey Township No. 57 North, Range No. 74 West of the Sixth Principal Meridian, Wyoming

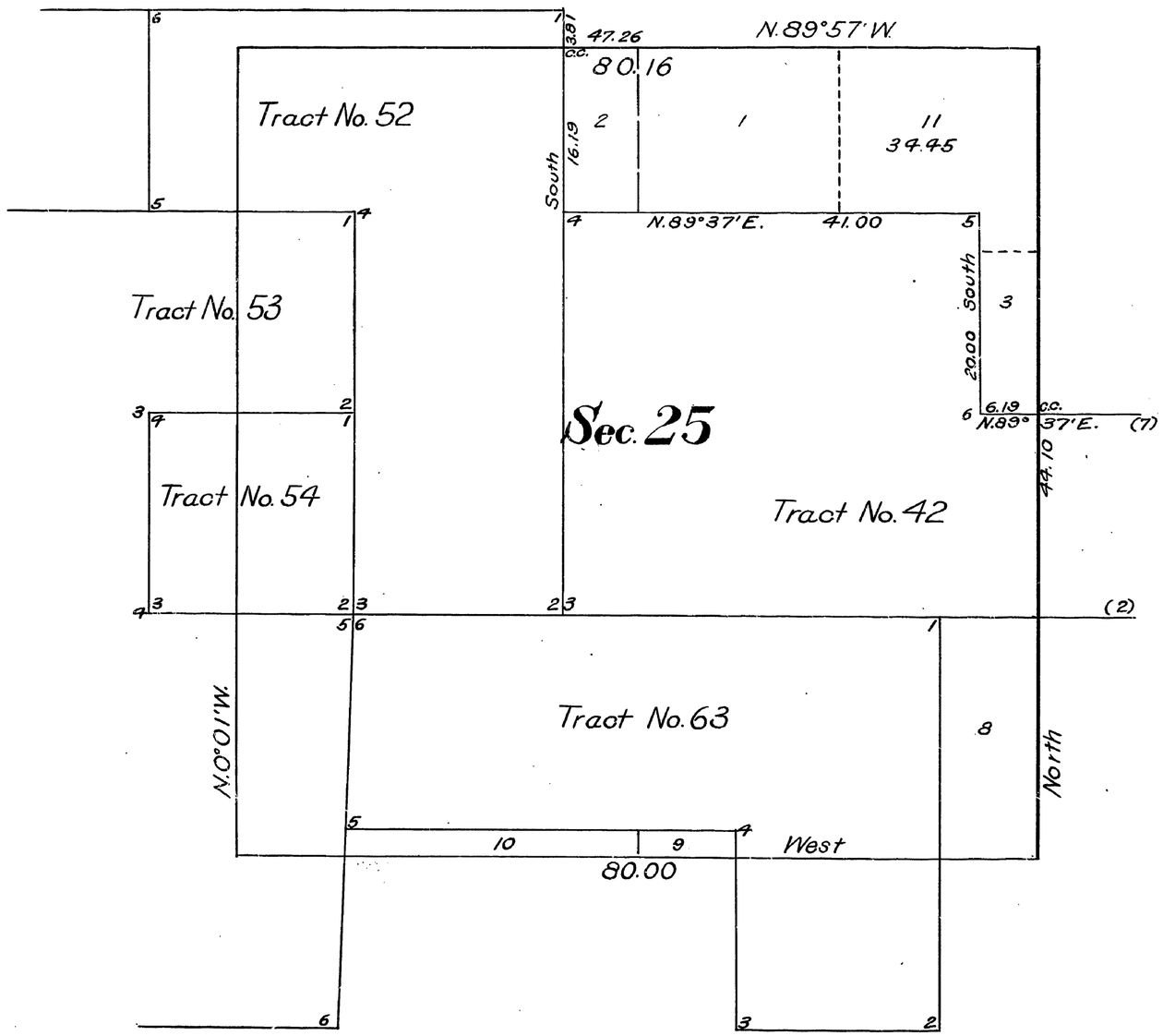

This Supplemental Plat No. 4, Resurvey Township No. 57 North, Range No. 74 West of the Sixth Principal Meridian, Wyoming, plat approved August 19, 1919, is prepared in accordance with directions given in Commissioner's Letter "E" dated November 21, 1925 for the purpose of giving legal designation and area to the fractional NE¼NE¼ Section 25, in order to accommodate H.E Buffalo 024274 of William Coffman and is hereby approved.
Office of District Cadastral Engineer
Cheyenne, Wyoming December 8, 1925

Joel Q. Naret
Office Cadastral Engineer

WHR DEPARTMENT OF THE INTERIOR
GENERAL LAND OFFICE.
Washington, D.C., February 1, 1926.
This supplemental plat having been properly prepared in accordance with instructions from this office, is hereby accepted.

Acting Assistant Commissioner.

Mean Magnetic Declination, Scale 10 Chains to an Inch. Area Surveyed, Acres.

LINES DESIGNATED	BY WHOM SURVEYED	Nº	GROUP DATE	MILEAGE MLS.	MILEAGE CHS.	WHEN SURVEYED BEGUN	WHEN SURVEYED COMPLETED
Exterior							
Subdivisional							
Meander							
Miscellaneous							

A.L.R.

2236-E

Sent to Buffalo & O. Feb. 5, 1926

57-74

ORIGINAL
Accepted April 14.1921

2236-D

Click Here for Field Notes

Supplemental Plat No.3

Resurvey Township No. 57 North, Range No. 74 West of the Sixth Principal Meridian Wyoming

Sections 25 and 36

Scale 20 Chains to an Inch

INDEX TO SEGREGATED TRACT								
Resurvey	Description By Original Survey							
Tract No.	T.	R.	Sec.	Subdivisions	Entry Kind	Entry No.	Status In Land Office	Entryman
63	57	74	25	N½SE¼				
	57	73	30	Lots 3 and 4	I.T.	09861	F.C. Issued	Fannie L. Berry

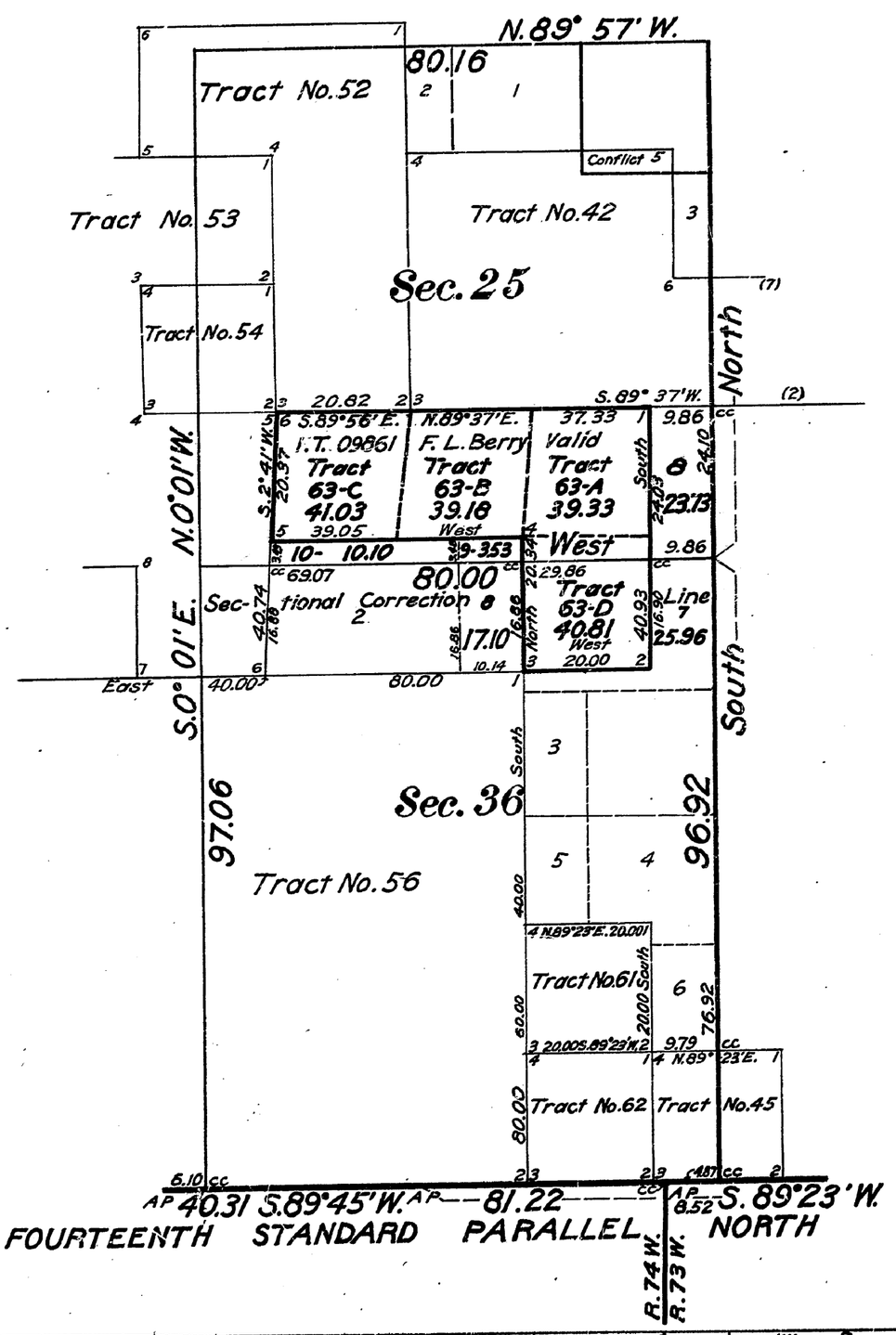

Surveys Designated	By Whom Surveyed	Group No.	Group Date	Amount of Surveys Mls.	chs.	lks.	When Surveyed Begun	Completed
Segregated Tract No.63	Mark D. King	41	April 16, 1920	2	38	84	October 21, 1920	October 22, 1920

THIS SUPPLEMENTAL PLAT OF SECTIONS 25 AND 36, RESURVEY TOWNSHIP NO. 57 NORTH, RANGE NO. 74 WEST OF THE SIXTH PRINCIPAL MERIDIAN, WYOMING, APPROVED AUGUST 19, 1919, SHOWING THE SEGREGATION OF TRACT NO.63 AND THE RESULTING FRACTIONAL LOTS CREATED THEREBY, IS STRICTLY CONFORMABLE TO THE OFFICE RECORDS AND FIELD NOTES OF THE SURVEY OF TRACT NO.63 AND IS HEREBY APPROVED.

OFFICE OF U.S. SURVEYOR GENERAL,

CHEYENNE, WYOMING, FEBRUARY 7, 1921.

Charles L. Decker
Surveyor General

57-74

2236-D.

ORIGINAL (4-6754) Accepted June 28, 1920.

Resurvey Township No. 57 North, Range No. 74 West of the Sixth Principal Meridian, Wyoming

(in three Sheets)

Click Here for Field Notes

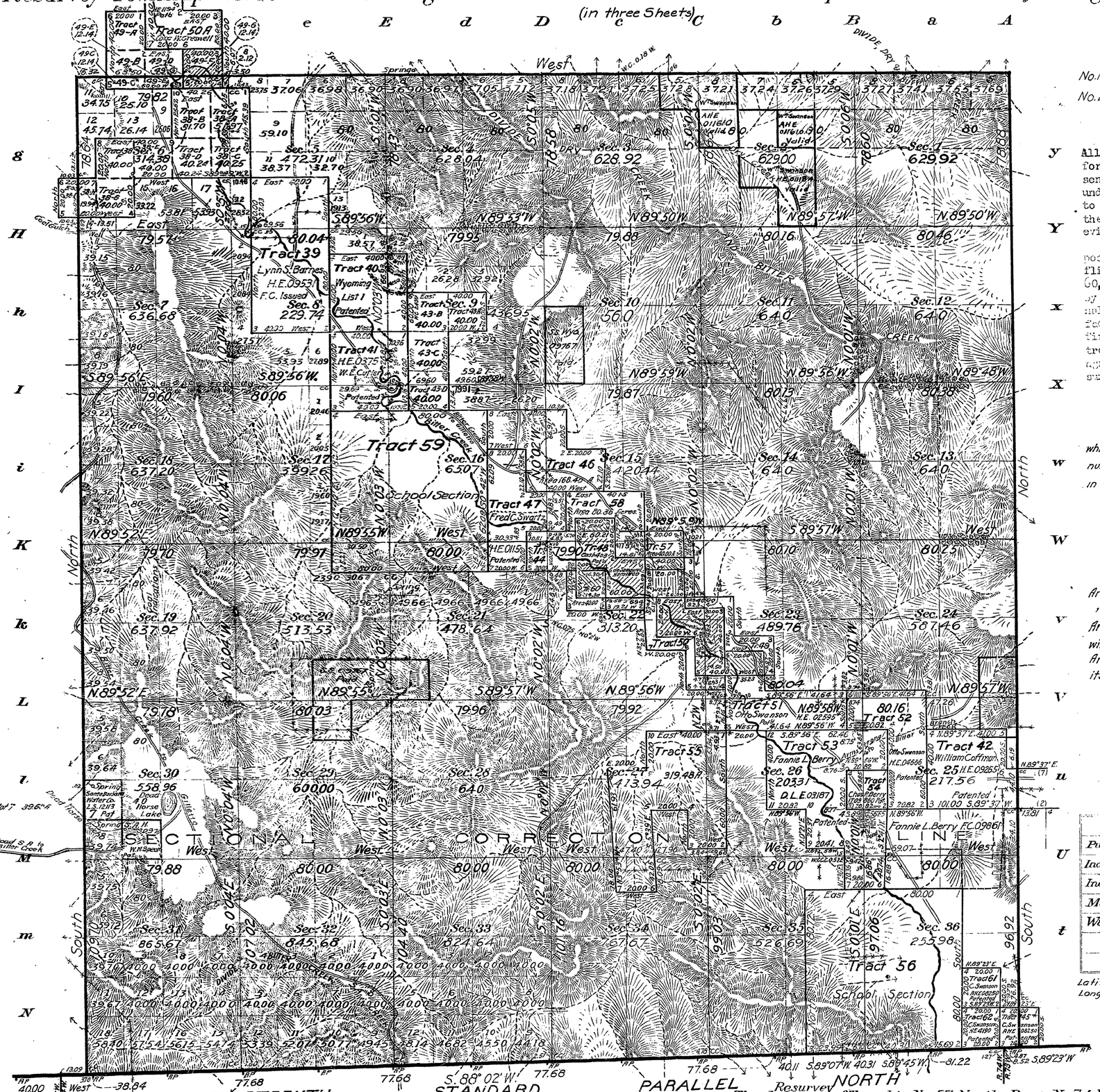

See Supplemental Plats

No. 1, Secs. 15, 22, 23, 24, 25, 26, 27, 34, 35, 36

No. 2, Index Plat

All TRACT SEGREGATIONS and all claims conforming to the lines of the resurvey represent the position and form of said tracts under the original description as referred to the original survey, located as such on the ground according to the best available evidence of their true position.

The discrepancies in the relative position of certain TRACTS, (involving conflicts in the case of Tracts 58, 44, 57, 60, 49, 48, 50 and 51), are accounted for by the obliterated condition of the original survey approved April 30, 1884; and the fact that boundaries of claims had been fixed by measurements from points of control whose relative positions are not in agreement with the record of the original survey.

Tracts created in Resurvey T. 58 N., R. 74 W. which invade T. 57 N., R. 74 W. and which have numbers DUPLICATING NUMBERS OF TRACTS created in Resurvey of T. 57 N., R. 74 W.

TRACT 49 A, B, C, D, E, F, G H.E. 010191
TRACT 50 A H.E. 1194

Table of Conflicts

Area of conflict of Tract 50A with Tract 49F 27.86A.
" " " " " " Tract 49G 12.14A.
Area of Tract 50A, exclusive of its conflict with 49F and Tract 49G 120.00A.
Area of Tract 49 A, B, C, D, E, F, G, exclusive of its conflict with Tract 50A 120.00A.

Click Here for Boundary Field Notes

Areas in Acres.	
Public Land	
Indian Reservation	
Indian Allotments	
Mineral Claims	
Water Surface	
Total Area	

Latitude 44° 52' N.
Longitude 105° 41' W.

0 10 20 40 60

Scale 40 Chains to an inch

Surveys Designated	By Whom Surveyed	Group No	Group Date	Amount of Surveys Mls.	chs.	lks.	When Begun	When Completed
Subdivisions Resurv.	W. H. Clark	41	Sept. 5, 1916	61	21	82	June 19, 1917	August 9, 1917
North Bdy. "	" " "	"	" " "	5	79	82	" 22 "	June 25, "
14th Std. Par. N. "	" " "	"	" " "	5	79	24	" 18 "	July 26 "
East " "	M. D. King	"	" " "	6	15	80	" 21 "	June 21 "
West " "	W. H. Clark	"	" " "	6	28	34	" 25 "	July 6, "
Private Land Claims " Connections	" " "	"	" " "	42	13	49	" 19	Nov. 17, 1918
				6	02	65		
Private Land Claim Res. Connections	J. M. Tuttis " " "	"	June 20, 1919	2	40	06	July 16, 1919	July 16, 1919
					47	89		

The above map of Township No. 57 North Range No 74 West of the Sixth Principal Meridian Wyoming is strictly conformable to the field notes of the Resurvey thereof on file in this office, which have been examined and approved.

U. S. Surveyor General's Office,
Cheyenne, Wyoming August 19, 1919

Charles L. Decker
Surveyor General.

2236-A.

57-74

2236-B

ORIGINAL

Accepted June 28, 1920.

3822

Supplemental Plat No. 1

Portion Resurvey Township No. 57 North, Range No. 74 West of the Sixth Principal Meridian, Wyoming

Sections 15, 22, 23, 24, 25, 26, 27, 34, 35, 36

Scale 20 Chains to an Inch

This Supplemental Plat of portion of Resurvey Township No. 57 North, Range No. 74 West of the Sixth Principal Meridian, Wyoming, is strictly conformable to the field notes of the resurvey thereof on file in this office which have been examined and approved.

Office of U.S. Surveyor General,
Cheyenne, Wyoming
August 19, 1919

Charles Decker
Surveyor General

NOTE: As the area in secs. 25 & 36 covered by F.C. 09861 of Fannie L. Berry has not as yet been segregated by a survey on the ground, the boundaries thereof have been protracted on this plat to indicate the rights covered thereby.

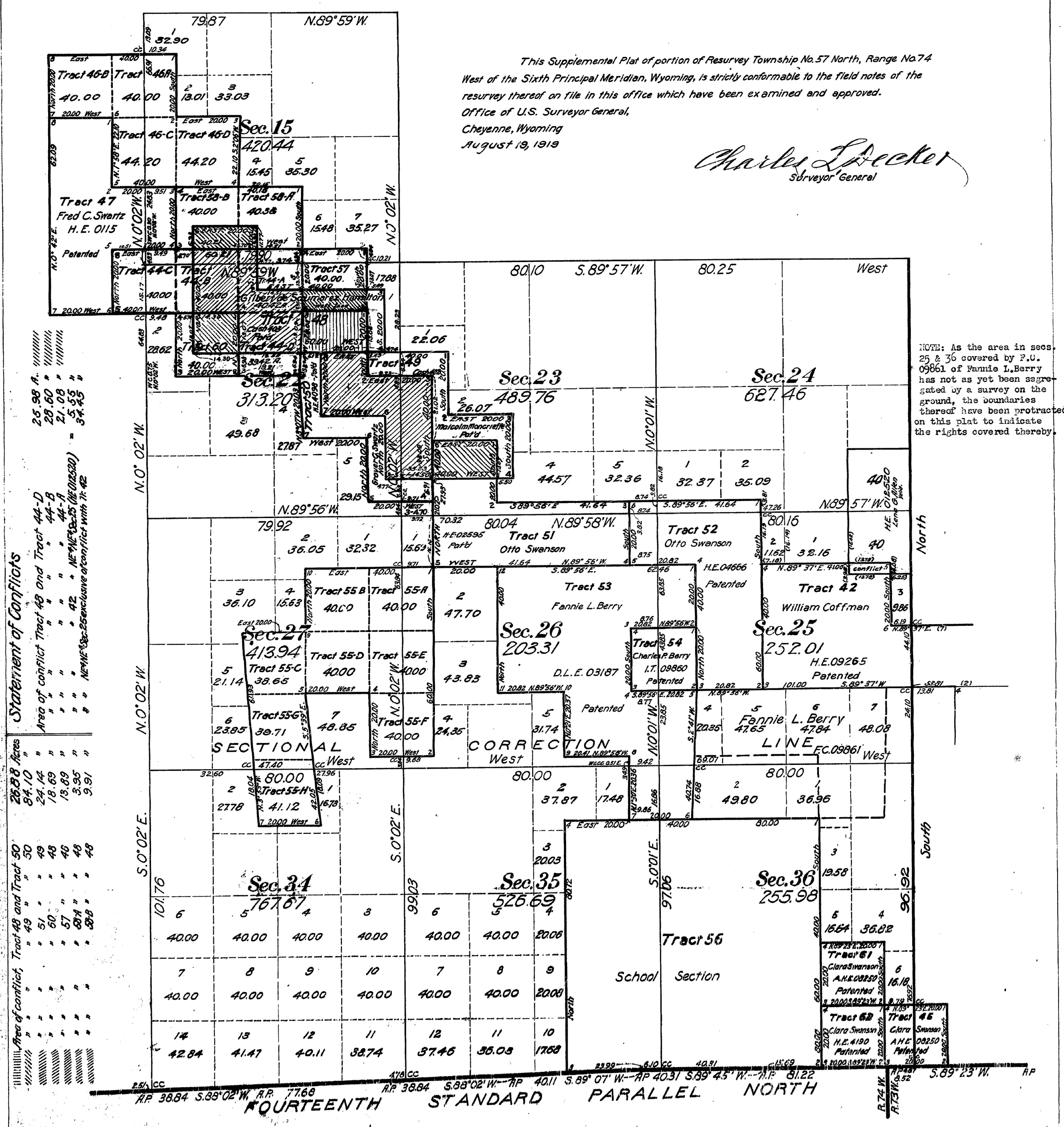

2236-C.

ORIGINAL

Accepted June 28, 1920.

3223

Supplemental Plat No. 2

Resurvey Township No. 57 North, Range No. 74 West of the Sixth Principal Meridia , Wyoming

Index Diagram

Group No 41

Resurvey	Description By Original Survey							
Tract No.	T.	R.	Sec.	Subdivisions	Entry Kind	Entry No.	Status in Land Office	Entryman
38	57	74	5	Lots 3,4, S²NW⁴				
	"	"	6	S²NE⁴, NW⁴ SE⁴, NE⁴SW⁴	H.E.	010714	Valid	John W. Cutler
39	"	"	5	SE⁴				
	"	"	8	NE⁴	H E	09531	F.C. Issued	Lynn H. Barnes
40	"	"	9	NW⁴	S S	List 1	Patented	Wyoming
41	"	"	9	SW⁴	HE	0375	Patented	William E. Cutler
42	"	73	30	E²NE⁴, SW⁴NE⁴, SE⁴NW⁴, Lots 1,2				
	"	74	25	E²NE⁴	HE	09265	Patented	William Coffman
43	"	"	9	S²NE⁴, W²SE⁴	AHE	012393	Valid	Louvernia Cutler
44	"	"	15	SE⁴SW⁴, S²SE⁴				
	"	"	22	NE⁴NE⁴	HE	02746	Valid	Curtis G. Beason
58	"	"	15	N²SE⁴	AHE	04950	Valid	Curtis G. Beason
57	"	"	14	SW⁴SW⁴	AHE	04950	Valid	Curtis G. Beason
60	"	"	22	NW⁴NE⁴	AHE	04950	Valid	Curtis G. Beason
45	"	73	31	SE⁴SW⁴	AHE	08250	Patented	Clara Swanson
46	"	74	15	SW⁴NE⁴, N²NW⁴				
	"	"	15	SE⁴NW⁴	AHE	010050	Valid	Fred C. Swartz
47	"	"	15	SW⁴NW⁴, W²SW⁴, NE⁴SW⁴	HE	0115	Patented	Fred C. Swartz
48	"	"	22	S²NE⁴, E²NW⁴	Pre Cash	403	Patented	Gilbert de Saumarez Hamilton
49	"	"	22	NE⁴SE⁴				
	"	"	23	W²SW⁴, SE⁴SW⁴	Pre Cash	402	Patented	Malcolm Moncreiffe
50	"	"	23	W²NW⁴, SE⁴NW⁴, NE⁴SW⁴	HE	02747	Patented	Grover C. Swartz
51	"	"	23	NW⁴SE⁴, S²SE⁴				
	"	"	24	SW⁴SW⁴	HE	02595	Patented	Otto Swanson
52	"	"	24	SE⁴SW⁴, SW⁴SE⁴				
	"	"	25	W²NE⁴	HE	04666	Patented	Otto Swanson
53	"	"	25	N²NW⁴, SW⁴NW⁴, NW⁴SW⁴, E²SW⁴				
	"	"	26	E²NE⁴	DE	03187	Patented	Fannie L. Berry
54	"	"	25	SE⁴NW⁴	IT	09860	Patented	Charles P. Berry
55	"	"	26	W²NE⁴, NW⁴SE⁴, E²NW⁴, SW⁴NW⁴, W²SW⁴	HE	011283	Valid	Fred Gates
56	"	"	36	All	SCHOOL SECTION			Wyoming
61	"	73	31	Lot 3	AHE	08250	Patented	Clara Swanson
62	"	"	31	Lot 4	HE	4190	Patented	Clara Swanson
59	"	74	16	All	SCHOOL SECTION			Wyoming
See Resurvey of T.58N., R.74W. 49	58	74	31	S½SE⁴, NW⁴SE⁴				
	"	"	32	SW⁴SW⁴	HE	010191	Valid	James Butcher
50A	58	74	32	W²SE⁴, SE⁴NW⁴, NE⁴SW⁴	H.E.	1194	Patented	Cora W. Creswell

This Index Diagram is made to accompany the plat of the resurvey of Township No 57 North Range No 74 West of the Sixth Principal Meridian Wyoming and is hereby approved

U.S. Surveyor General's Office
Cheyenne, Wyoming
August 19, 1919

Charles Lobeck
Surveyor General

CLAIMS CONFORMING TO LINES OF RESURVEY WITH CHANGED DESCRIPTIONS.

Description by Resurvey				Description by Original Survey							
T.	R.	Sec.	Subdivision	T.	R.	Sec.	Subdivisions	Kind of Entry	Number of Entry	Status in Land Office	Entryman
57	73	19	Lots 7&11, E½SW¼	57	73	19	Lots 3&4, W½SE⁴, E½SW⁴, SE⁴NW⁴, SW⁴NE⁴	H. E.	012520	Valid	Lena G. Allen
		30	Lot 6, NE¼NW¼								
"	74	24	SE⁴SE⁴								
		25	NE⁴NE⁴								
57	74	10	W²SW⁴	57	74	10	W²SE⁴	S.S.	09767	Pat'd	Wyoming
57	74	30	Lot 7	57	74	30	SE⁴NW⁴	L S	12113	Pat'd	Santa Barbara Water Co
57	74	30	SE⁴SW⁴	57	74	30	SE⁴NE⁴	S.A.H.	3097	Pat'd	Willis M. Spear
57	74	2	SE⁴NW⁴, NE⁴SW⁴, W²SE⁴	57	74	1	SW⁴NW⁴, NW⁴SW⁴	H.E.	011184	Valid	William Swanson
						2	Lot 1, SE⁴NE⁴				
57	74	3	Lot 5	58	74	35	SE⁴SW⁴, SW⁴SE⁴	A.H.E.	011610	Valid	William Swanson
		2	Lot 8, SW⁴NW⁴	57	74	2	Lot 2				
57	74	2	SW⁴NE⁴,	57	74	1	Lot 4	A.H.E.	011610	Valid	William Swanson
57	74	20	S½SE⁴	57	74	21	N²SW⁴	S.S.	09767	Patented	Wyoming.
		29	NW⁴NE⁴			20	E²SE⁴				
		21	SW⁴SW⁴								

57 - 74

(28)

accession no 3820

Click Here for Field Notes

7

TOWNSHIP No. 57 NORTH. RANGE No. 74 WEST of the 6th Principal MERIDIAN.

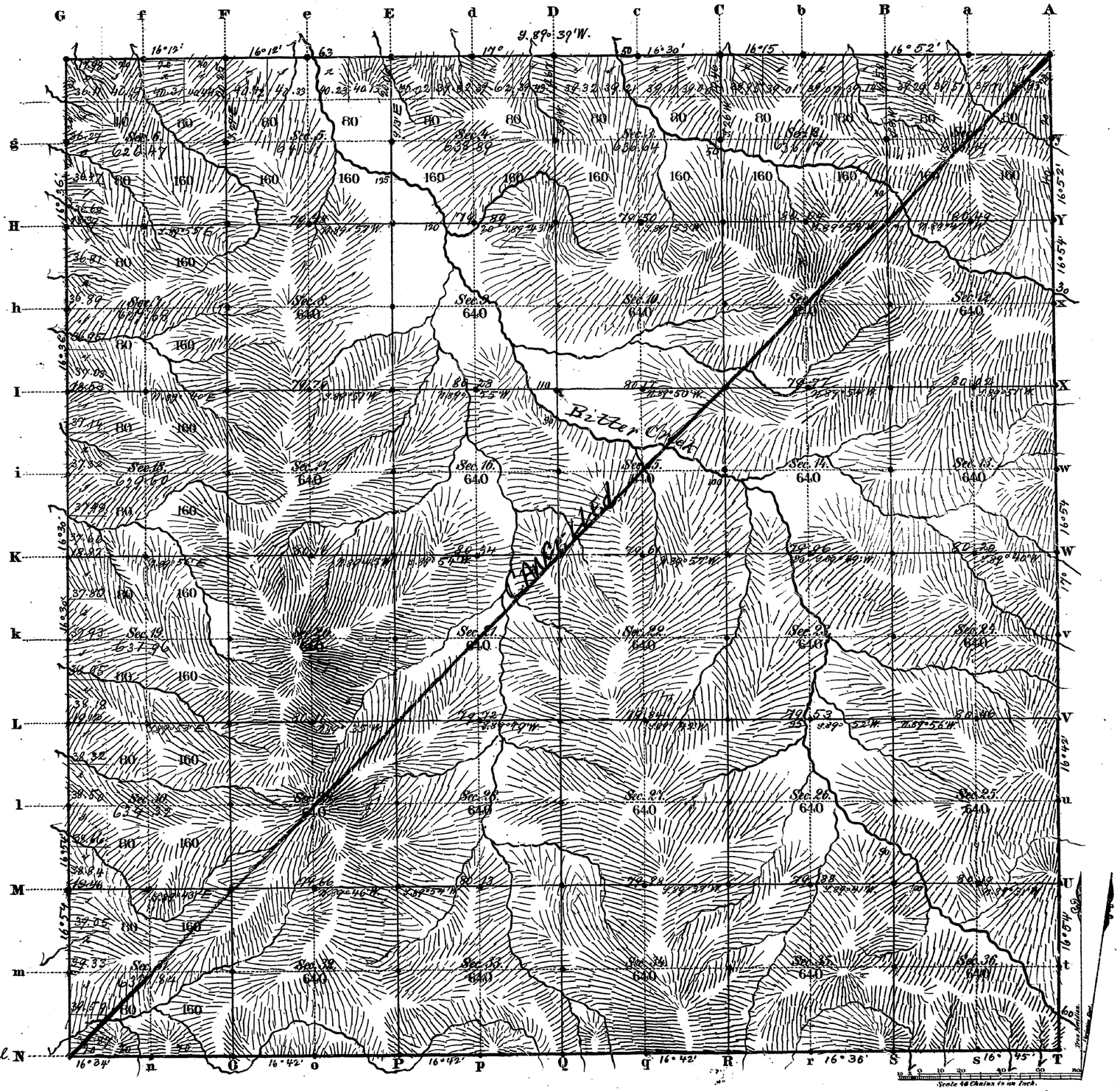

Total number of Acres 22979.12

	Surveys Designated.	By Whom Surveyed.	Date of Contract	Amount of Surveys Mos. Chs. Lks.	When Surveyed.	Magnetic Declination
E.W.	N. Township lines	Ed. F. Stahle	Sept. 21, 1880	17 77 98	Nov. 23, 24, 27, 1883	16° 40' East
	Subdivisions	" " "	" " "	58 72 54	Feb. 27-Mar. 1883	16° 42' " "
	Connections					
	14th Stand. P. N.	M. N. Grant	July 12, 1882	6 00 00	March 8, 1883	

The above Map of Township No. 57 North of Range No. 74 West of the Sixth Principal Meridian Wyoming Territory is strictly conformable to the field notes of the survey thereof on file in this Office, which have been examined and approved.

Surveyor General's Office,
Cheyenne Wyoming
April 30th 1884

Edw. C. Dawes
Sur. Gen.l

2236

A. GAST & CO. ST. LOUIS & N.Y.

cave

57-74

Index No. 8

2361

40

14th STANDARD PARALLEL NORTH

Along the S. Bd.s of Townships 57 N. Rgs 73 & 74 W. of the 6th Pr.cpl Mer.dn Wyo. Ter.y

Course West

Magnetic Var.n East *Scale 40 chs to 1 Inch*

T. 57 N. R. 74 W.

T. 57 N. R. 73 W.

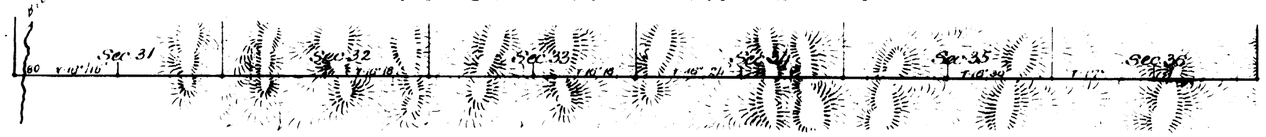

Surveys designated.	By Whom surv.d	Date of Contract	Amount of Surveys Mls	Chs	Lks	When surveyed.
14th Stand Pl N.	M N Grant	July 12 1882	12	00	00	March 3, 1882

I hereby certify that the above diagram of the 14th Standard Parallel North along S. Bd.s of Townships 57 N Rgs 73 & 74 W. of the 6th Principal Meridian Wyoming Territory is strictly conformable to the field notes of the Survey thereof on file in this Office which have been examined and approved

Surveyor Generals Office

Cheyenne Wyoming Sept. 4th 1883 Edw. C. Davis

Surveyor General.

1681

(28)

3812

EXTERIOR LINES

Magnetic Variation East. Scale 3 miles to 1 inch

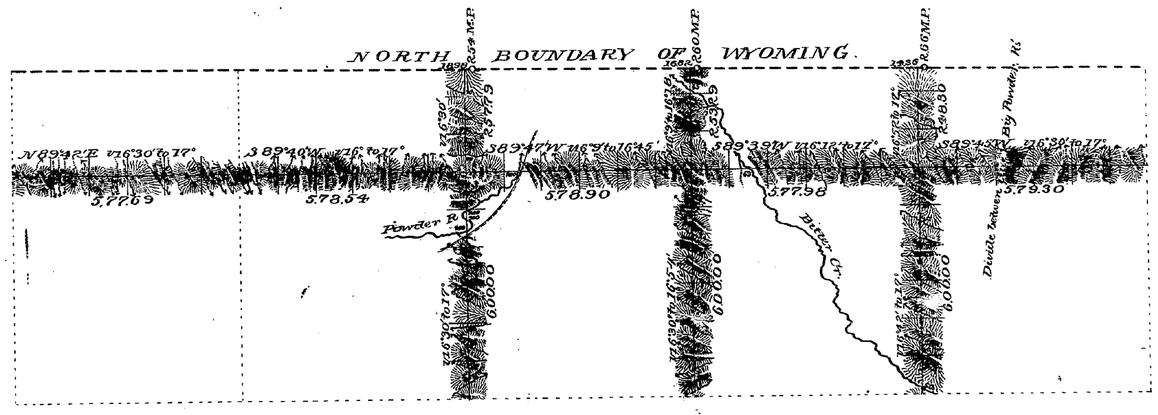

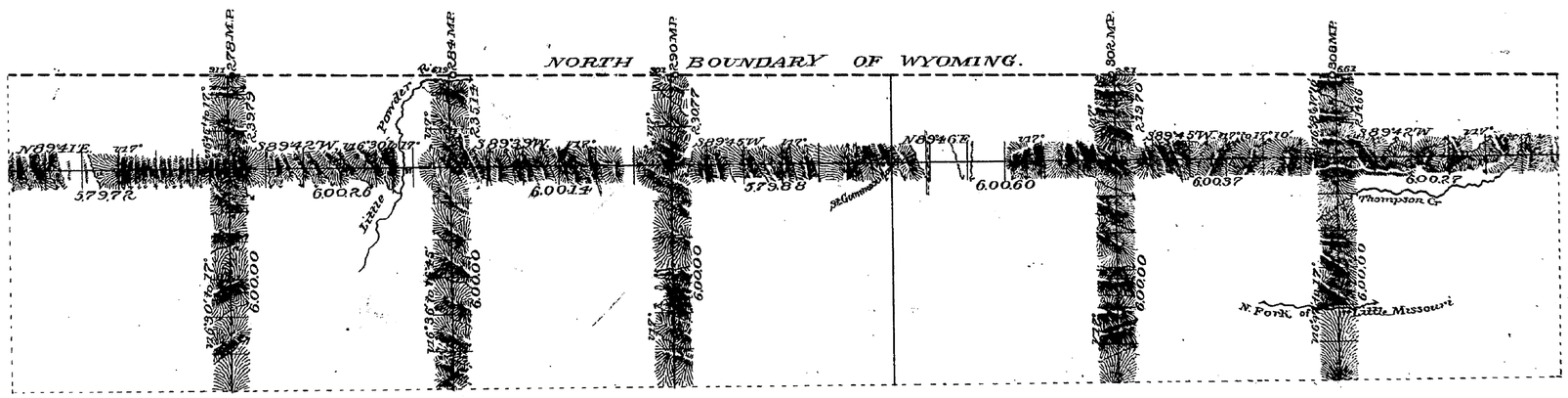

Surveys Designated	By Whom Surveyed	Date of Contract	Amount of Surveys			When Surveyed.
			Mls	Chs	Lks	
Exterior lines	Ed. F. Stahle	Sept 21st 1880	139	53	09	Nov. 10-Dec. 3 1883
Connections	" "	" "		77	29	" "

I hereby certify that the above diagram of the Exterior lines of Tps. 57 & 58 N. Rgs. 66 to 77 inclusive West of the 6th P.M. Wyoming Territory is strictly conformable to the field notes of the Survey thereof on file in this Office which have been examined and approved.

Surveyor General's Office
Cheyenne Wyoming
April 30 1884

Edw. C. Dawes Surv. Genl.

2230