Click Here for Field Notes

Click Here for Boundary Field Notes

3829 ORIGINAL

Accepted February 21, 1922.

Resurvey Township No. 57 North Range No. 75 West of the Sixth Principal Meridian, Wyoming

(In two Sheets)

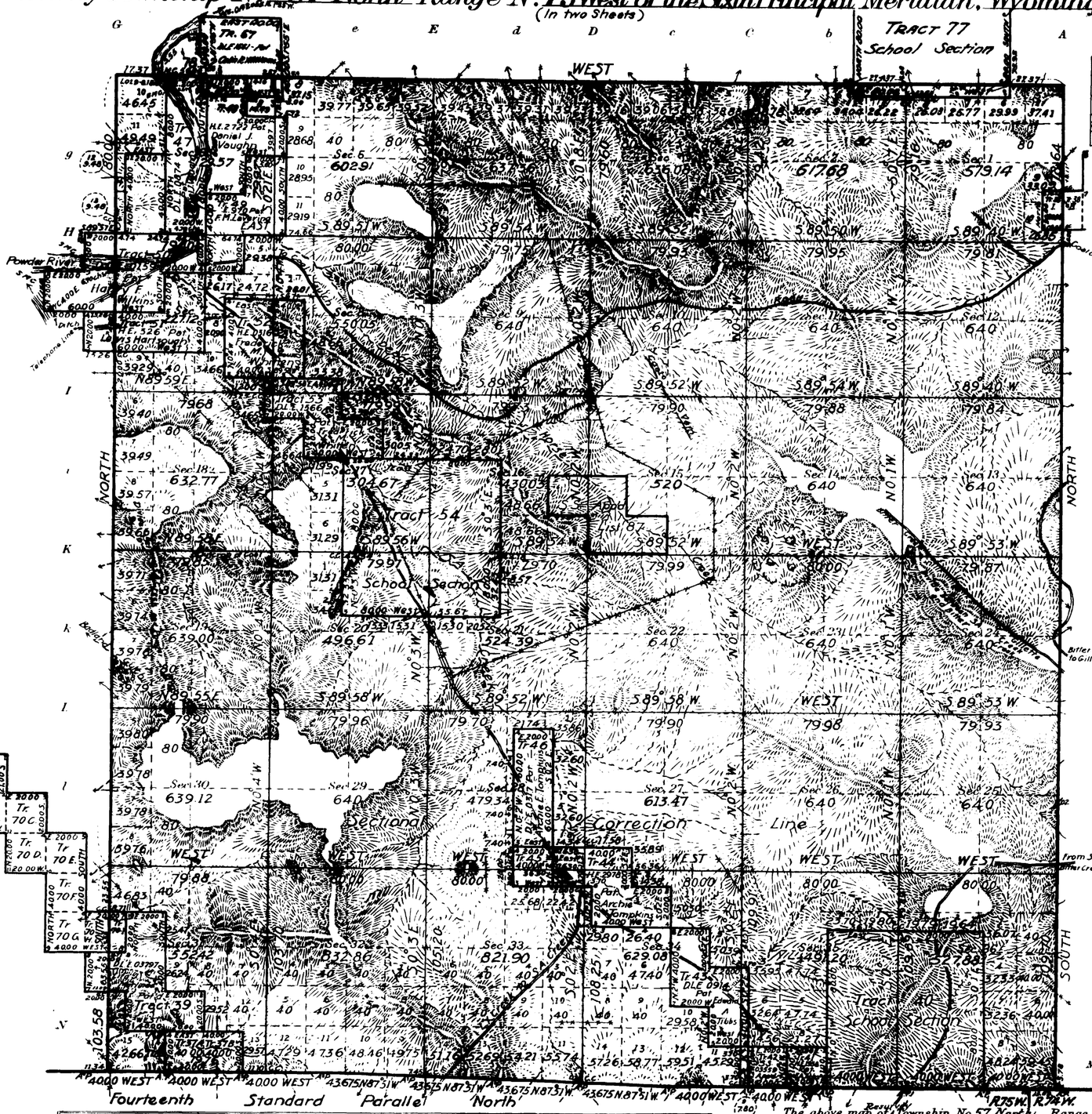

Claims conforming to lines of the Resurvey with changed description									
Description by Resurv.				Description by Original Survey					
T	R	Sec	Subdivisions	Sec	Subdivisions	Entry and No	Status in Land Office	Entryman
57	75	15	S½SW¼ NW¼SW¼	15	SE¼NW¼, SW¼NE¼			
		16	NE¼SE¼		N½SE¼	S.S. List 18	Approved	Wyoming

See Index Diagram

All tract segregations shown hereon and all other claims shown to conform to the lines of the resurvey, whether by the original or new legal subdivisions, represent the position and form of said tracts under the original description as referred to the original survey, located as such on the ground according to the best available evidence of their true position.

Coal indications in Secs. 10, 18 and 19.

CONFLICTS.

Area of conflict Tr. 57 and Tr. 48 = 1940 Acs.
" " " Tr. 57 " Tr. 47 = 291 "
" " Tr. 57 exclusive of its conflict with Tr. 48 = 140.60 Ac.
" " Tr. 57 " " " " " Tr. 47 157.09 "
" " Tr. 57 " " " " " Trs. 47 & 48 137.69 "
" " Tr. 47 " " " " " Tr. 57 157.09 "
" " Tr. 48 " " " " " Tr. 57 140.60 "

Tract No. 38 "I" represents that portion of the NE¼SW¼ original Sec. 6, T. 57 N., R. 74 W., embraced in H.E. 010714, John W. Cutler, which is now included within Sec. 1 of the resurvey of T. 57 N., R. 75 W.

Areas in Acres	
Public Land	
Indian Reservation	
Indian Allotments	
Mineral Claims	
Water Surface	
Total Area	

Scale 40 Chains to an inch

Mean Magnetic Declination
Lat 44° 52' N.
Long 105° 47' 30" W.

Surveys Designated	By Whom Surveyed	No	Group Date	Amount of Surveys Mls.	chs.	lks.	When Surveyed Begun	Completed
14th Std. Par. N. Resurv.	W. H. Clark	41	Sept. 5. 1916	5	79	58	July 12 1917	July 17 1917
East Bdy. "	" " "	"	" " "	6	28	34	June 21 "	" 10 "
North " "	Davis & King	"	" " "	5	78	92	July 7 "	" 24 "
West " "	" " "	"	" " "	6	23	58	" 6 "	" 14 "
Subdivision "	" " "	"	" " "	61	51	23	" 3 "	" 21 "
Private Land Claims "	" " "	"	" " "	35	42	00	" 16 "	23 "
Connections Meanders "	" " "	"	" " "	4	51 13	12 81	" 3 " " 24 "	" 14 " " 24 "

The above map of Township No. 57 North Range No. 75 West of the Sixth Principal Meridian Wyoming is strictly conformable to the field notes of the resurvey thereof on file in this office, which have been examined and approved

U. S. Surveyor General's Office.
Cheyenne Wyoming July 13, 1921.

Charles L. Decker
Surveyor General.

2238-a-

Trans. to Buffalo Ap. 8. 1922

57-75

accession no 3630 ORIGINAL

Accepted February 21, 1922.

Index Diagram
Index of Segregated Tracts
Resurvey Township N° 57 North Range N° 75 West of the Sixth Principal Meridian Wyoming

Group N° 41

A.D. Davis U.S. Surveyor Mark D. King Transitman

Resurvey Tract N°	Description by original Survey T.	R.	Sec.	Subdivisions	Entry Kind	Entry N°	Status in Land office	Entryman
37	57	75	32	$S^2 SW^4$	H.E.	09227	Valid	Armine B Whitten
39	57	75	31	$E^2NE^4, SW^4NE^4, NE^4SE^4$	D.L.E.	03797	Patented	Lita J. Marlenee
			32	NW^4SW^4				
40	57	75	36	All	School		Grant	Wyoming
41	57	75	35	SE^4SE^4	H.E.	1938	Patented	Edwin A Tibbs
42	57	75	35	SW^4SE^4	S.S.	03559	Approved	Wyoming
43	57	75	35	$W^2NW^4, SE^4NW^4, NE^4SW^4$	D.L.E.	0914	Patented	Edward A. Tibbs
44	57	75	27	$S^2SE^4, NW^4SE^4, NE^4SW^4$	H.E.	2978	Patented	Archie E. Tompkins
45	57	75	27	NW^4SW^4	A.H.E.	09397	Valid	Archie E. Tompkins
46	57	75	27	W^2NW^4	D.L.E.	0317	Patented	Archie E. Tompkins
			22	SW^4SW^4				
47	57	75	5	Lot 4, SW^4NW^4, NW^4SW^4	D.L.E.	0874	Patented	Daniel J. Vaughn
	58	75	32	SW^4SW^4				
48	57	75	5	Lots 2-3, SE^4NW^4	H.E.	2722	Patented	Daniel J Vaughn
	58	75	32	SE^4SW^4				

Resurvey Tract N°	Description by original Survey T.	R.	Sec.	Subdivisions	Entry Kind	Entry N°	Status in Land office	Entryman
49	57	75	5	$E^2SW^4, NW^4SE^4, SW^4NE^4$	H.E.	970	Patented	Francis M Lavering
50	57	75	6	$S^2SE^4, NE^4SE^4, SE^4NE^4$	D.L.E.	0159	Patented	Harry F Wilkins
			5	SW^4SW^4				
			7	N^2NE^4, NE^4NW^4				
51	57	75	7	S^2NE^4	H.E.	326	Patented	Lewis Hartsough
			8	W^2NW^4				
52	57	75	8	E^2NW^4, W^2NE^4	H.E.	0316	Patented	Frederick M. Whitten
53	57	75	8	N^2SE^4, SE^4SE^4	D.L.E.	1566	Patented	Frederick M. Whitten
			9	SW^4SW^4				
54	57	75	16	All	School		Grant	Wyoming
70	57	76	25	E^2NE^4	D.L.E.	02862	Valid	Lydia A. Yarger
	57	75	30	Lots 2-3, E^2SW^4				
			31	NE^4NW^4, NW^4NE^4				
38	57	74	5	Lots 3, 4, S^2NW^4	H.E.	010714	Valid	John W Cutler
			6	$S^2NE^4, NE^4SW^4, NW^4SE^4$				
57	58	75	32	S^2NW^4, N^2SW^4	D.L.E.	1561	Pat'd	Colin R. Williams
77	58	75	36	All	School		Grant	Wyoming

This Index to Segregated Tracts, Resurvey Township N° 57 North Range N° 75 West of the Sixth Principal Meridian, Wyoming, is made to accompany Plat of resurvey of said township and is hereby approved.
U.S. Surveyor General's office
Cheyenne, Wyoming, July 13, 1921

Charles L. Decker
Surveyor General

2238-B.

Trans to Buffalo
April 8, 1922.

57 - 75

(28)

Click Here for Field Notes

9

3828

TOWNSHIP No. 57 NORTH, RANGE No. 75 WEST of the 6th Principal MERIDIAN.

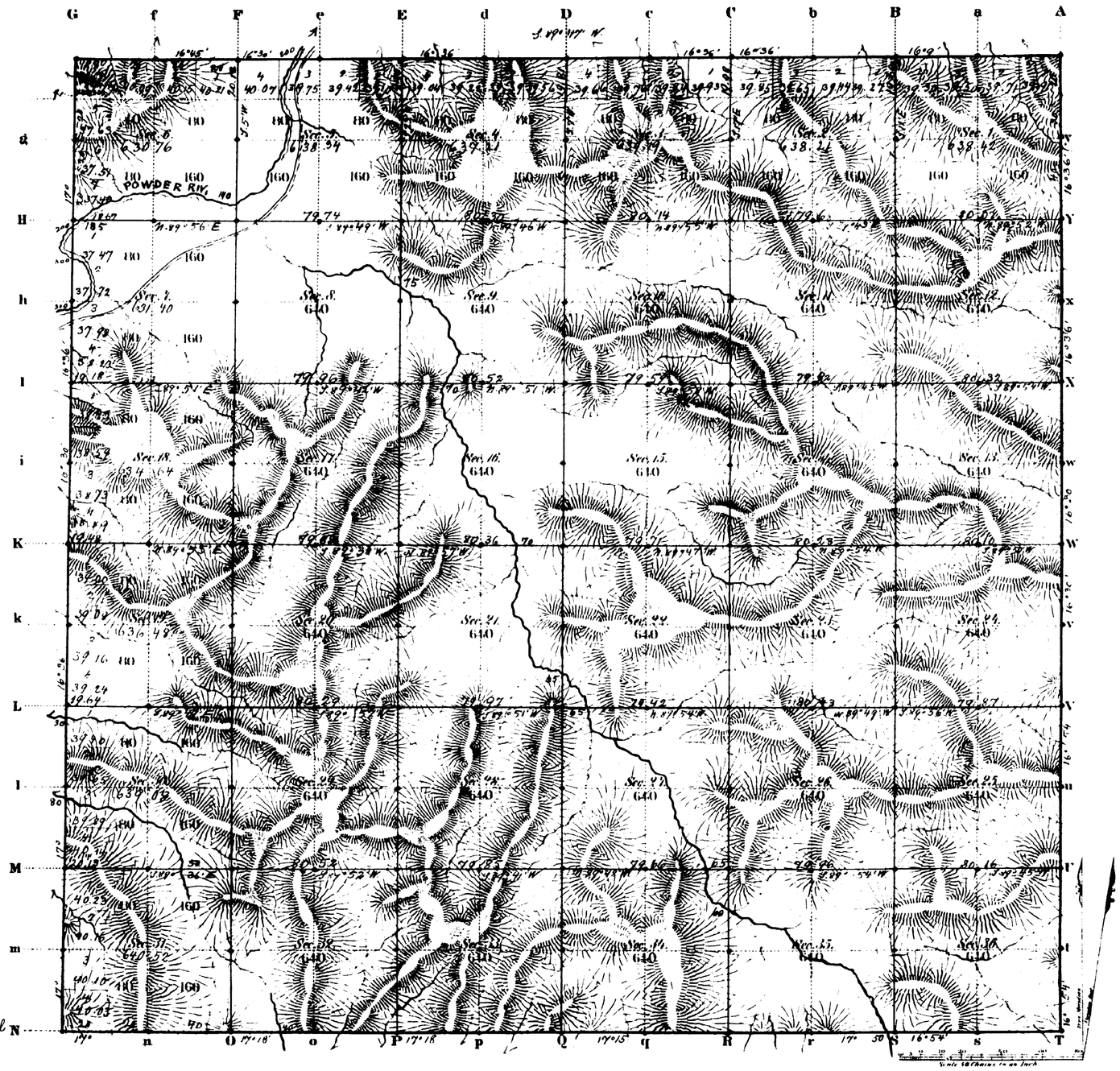

Total number of Acres. 23004.25

Surveys Designated	By Whom Surveyed	Date of Contract	Amount of Surveys Miles	Chs	Lks	When Surveyed	Magnetic Declination
E. & W. Township lines	Ed. L. Hahle	Sept. 21, 1880	17	78	90	March 26, 28, 29, 1883	16° 30' East
Subdivisions	" " "	" " "	59	76	74	January 3-5, 1884	16° 28' " "
Connections							
14th Guard Pk. W.	Chas. Holcomb	July 12, 1882	6	00	00	March 9, 1883	

The above Map of Township No. 57 North of Range No. 75 West of the Sixth Principal Meridian Wyoming Territory is strictly conformable to the field notes of the survey thereof on file in this Office, which have been examined and approved.

Surveyor General's Office.
Cheyenne Wyoming
April 30 1884

Edw. C. Davis
Sur. Gen.l

2238

57-75

(28)

3812

EXTERIOR LINES

Magnetic Variation East. Scale 3 miles to 1 inch

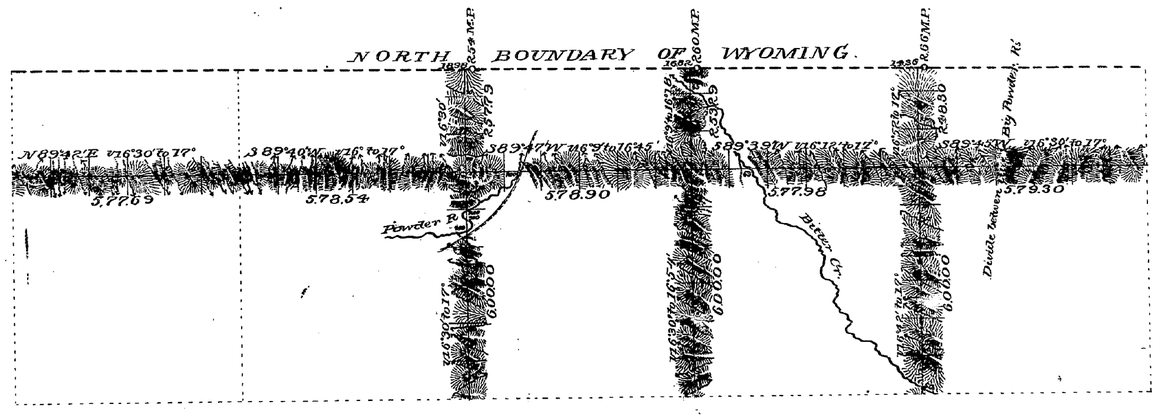

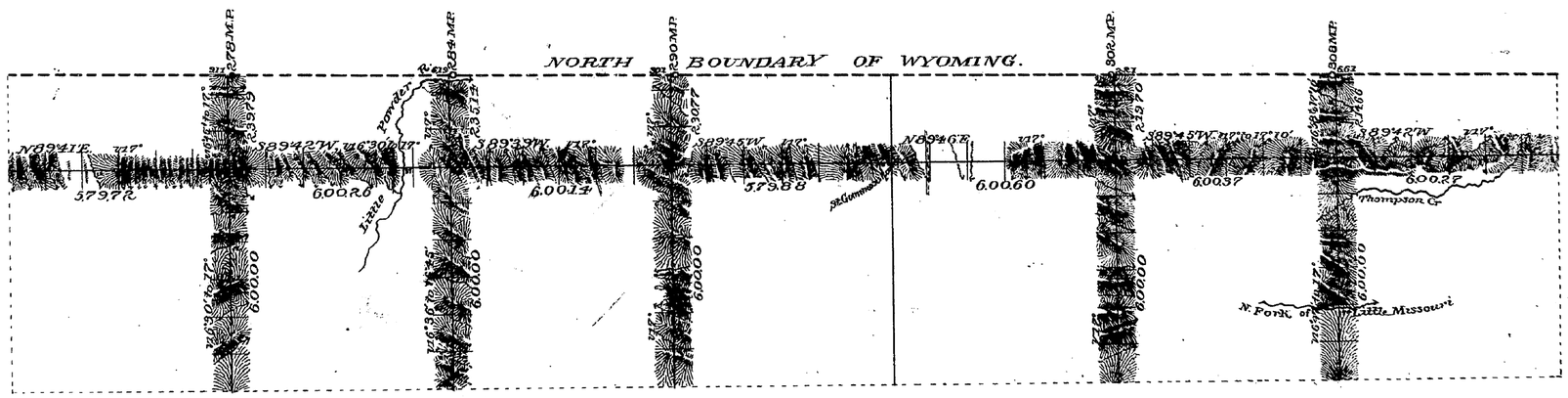

Surveys Designated	By Whom Surveyed	Date of Contract	Amount of Surveys			When Surveyed.
			Mls	Chs	Lks	
Exterior lines	Ed. F. Stahle	Sept 21st 1880	139	53	09	Nov. 10-Dec. 3 1883
Connections	" "	" "		77	29	" "

I hereby certify that the above diagram of the Exterior lines of Tps. 57 & 58 N. Rgs. 66 to 77 inclusive West of the 6th P.M. Wyoming Territory is strictly conformable to the field notes of the Survey thereof on file in this Office which have been examined and approved.

Surveyor General's Office
Cheyenne Wyoming
April 30 1884

Edw. C. Dawes Surv. Genl.

2230

(22) Indexed 2405

68

14th STANDARD PARALLEL NORTH

Along S. Bdys. of Townships 57 N. in Rgs. 75, 76 & 77 W. of the 6th P.M. Wyo. Ter.

Course: West

Magn. Variation: East *Scale 40 chs. to 1 Inch*



Surveys Designated	By Whom surveyed	Date of Contract	Amount of Surveys			When surveyed
			Rds	Chs	Lks	
14th Standard P.N.	Chas. Holcomb	July 12, 1882	13	00	00	March 9 & 10, 1883

I hereby certify that the above diagram of the 14th Standard Parallel North along S. Boundaries of Townships 57 North in Ranges 75, 76 & 77 West of the 6th Principal Meridian Wyoming Territory, is strictly conformable to the field notes of the Survey thereof on file in this Office which have been examined and approved.

Surveyor Generals Office
Cheyenne Wyoming Sept. 10th 1883

Edw. C. Slack
Surveyor General.

1703