3902

(4-675 a)

Resurvey Township No 58 North, Range No 69 West of the Sixth Principal Meridian, Wyoming

Survey Accepted June 15, 1917.
G.L.O.

G F E e E d D c C b B a A

See Supplemental Plats
No 1, Secs 21 22, 23, 24 25, 26, 27, 28, 33, 34 35, 36
No 2 Secs 19, 20, 29, 30, 31, 32

g

H

h

I

i

K

INDEX TO SEGREGATED TRACTS

Re-Survey Tract No	Original Survey T.	R	Sec.	Subdivision	Entry Kind	Entry Number	Status in Land Office	Entryman
37	58	69	22	Lot 4				
	"	"	27	NE NW¼	A.H.E.	05157	Patented	Richard J. Arnwine
38	"	"	22	Lot 3	S.A.H.	03765	Patented	S. F. B. Biddle
39	"	"	21	Lot 6				
	"	"	28	NE¼ NE¼	L.L.	14815	Patented	Frank Wilbur
40	58	70	36	All	S.S		Approved	Wyoming
41	58	69	20	Lot 1				
	"	"	21	Lots 1 & 2				
	"	"	22	Lots 1 & 2	H.E.	01186	Patented	Richard J Arnwine
43	"	"	19	Lots 1, 2, 3, 4				
	"	"	30	Lot 1, NE¼ NW¼	H.E.	09877	Fd Issued	William D. Morrow
44	58	70	24	Lots 1, 2, 3, 4, 8				
	"	"	23	Lot 1	H.E.	09878	Fd Issued	Ruth Garrett
45	58	69	27	SW¼ NW¼, NW¼ SW¼				
	"	"	28	SE¼ NE¼, NE¼ SE¼	H.E.	04815	Fd Issued	Thomas L. Arnwine
46	58	68	19	Lot 4				
	"	69	24	Lots 3, 4, 5, 6				
	"	"	25	NW¼ NE¼, N½ NW¼	H.E.	09253	Intact	Joseph I Cassidy
47	"	"	21	Lot 5	A.H.E.	05157	Patented	Richard J Arnwine
49	"	"	36	All	S.S		Approved	Wyoming
50	"	"	20	Lot 2, SW¼ SW¼				
	"	"	29	W½ NW¼	T&S	07550	Patented	Emma A Parks

Entries conforming to lines of Resurvey with changed description

Description by Resurvey T.	R.	Sec.	Subdivisions	Description by Original Survey T.	R.	Sec.	Subdivision	Entry Kind	Entry Number	Status in Land Office	Entryman
58	69	33	NW¼ SE¼	58	69	28	SW¼ SW¼				
		"	SW¼ NE¼	"	"	29	SE¼ SE¼				
		"	SE¼ NW¼	"	"	32	NE¼ NE¼				
		"	NE¼ SW¼	"	"	33	NW¼ NW¼	T&S	07783	Patented	Margaret M Cooper
58	69	33	SE¼ SW¼	58	69	33	SW¼ NW¼	T&S	07782	Patented	Frank J. Cooper
58	69	34	SW¼ SE¼	58	69	34	SW¼ NW¼	S.A.H.	03340	Patented	William P. Parks
58	68	30	NW¼ SE¼	58	69	25	NE¼ NE¼	T&S	07951	Patented	Henrik Borchgrevink

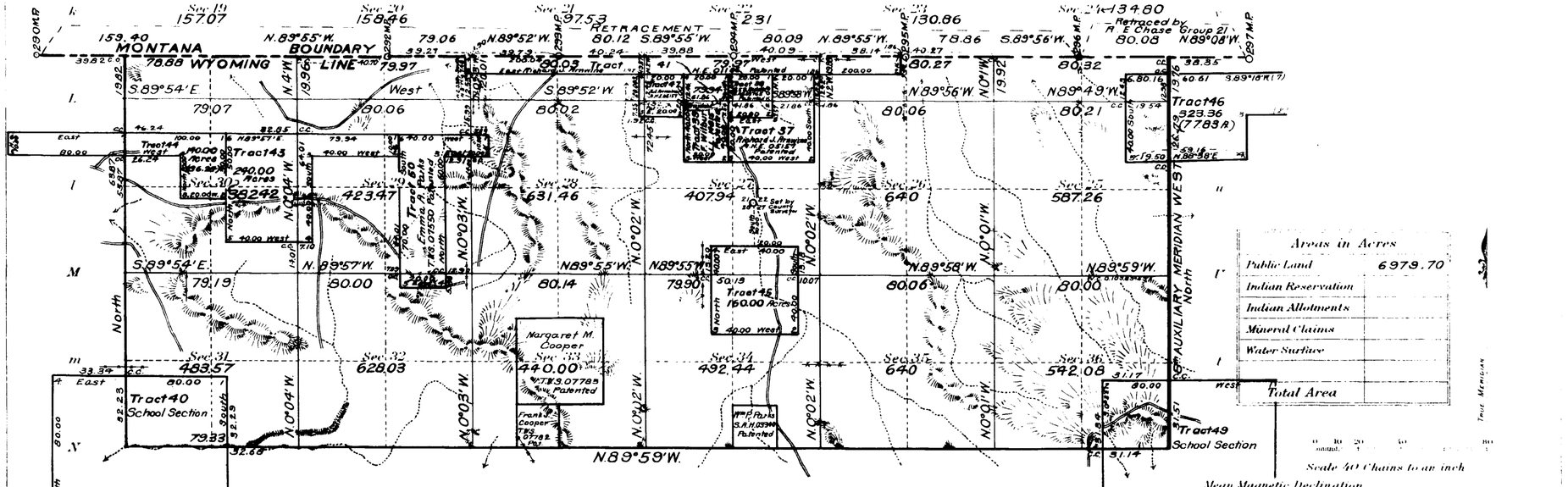

Areas in Acres

Public Land	6979.70
Indian Reservation	
Indian Allotments	
Mineral Claims	
Water Surface	
Total Area	

Scale 40 Chains to an inch

Mean Magnetic Declination
Latitude 44° 58' N
Longitude 105° 05' W

Surveys Designated	By Whom Surveyed	Group No.	Group Date	Amount of Surveys Mls.	chs.	lks.	When Surveyed Begun	Completed
Resurvey Subdivisions	William H. Richards Jr.	26	August 25, 1914	23	18	29	October 15, 1914	October 22, 1914
Connections	" " "	"	August 25, 1914 / February 23, 1916	7	22	81	September 15, 1914	August 12, 1916
Resurvey South Township Line	" " "	"	August 25, 1914	5	79	83	September 18, 1914	September 18, 1914
Resurvey West Township Line	" " "	"	" " "	2	19	82	September 19, 1914	September 19, 1914
Retracement North Boundary Wyo.	" " "	"	" " "	5	37	71	October 29, 1914	October 29, 1914
Segregated Tract Lines	" " "	"	August 25, 1914 / February 23, 1916	19	42	37	October 11, 1914	August 12, 1916
Resurvey Eighth Auxiliary Mer. West	Chase and Wolff	21	April 19, 1913	2	19	76	July 24, 1914	August 1, 1914
North Boundary Wyo.	Rollin J. Reeves	G.L.O.	April 18, 1879	6	03	45	Oct. 6, 1880	Oct. 6, 1880
Retracement North Boundary Wyo.	R. E. Chase	21	April 19, 1913		41	73	July 25, 1915	July 25, 1915

The above map of Resurvey Township No. 58 North Range No. 69 West of the Sixth Principal Meridian Wyoming is strictly conformable to the field notes of the Resurvey thereof on file in this office, which have been examined and approved

U. S. Surveyor General's Office,
Cheyenne Wyoming October 30, 1916

Charles L. Decker
Surveyor General.

Duplicate plat transmitted to Surveyor G.L.O. October 4, 1917.

2258-A

58 - 69

3903

Survey Accepted June 15, 1917.
G.L.O.

Supplemental Plat No 1

Resurvey Township No 58 North, Range No 69 West of the Sixth Principal Meridian, Wyoming

Sec's 21, 22, 23, 24, 25, 26, 27, 28, 33, 34, 35, 36

Scale: 20 Chains to 1 Inch

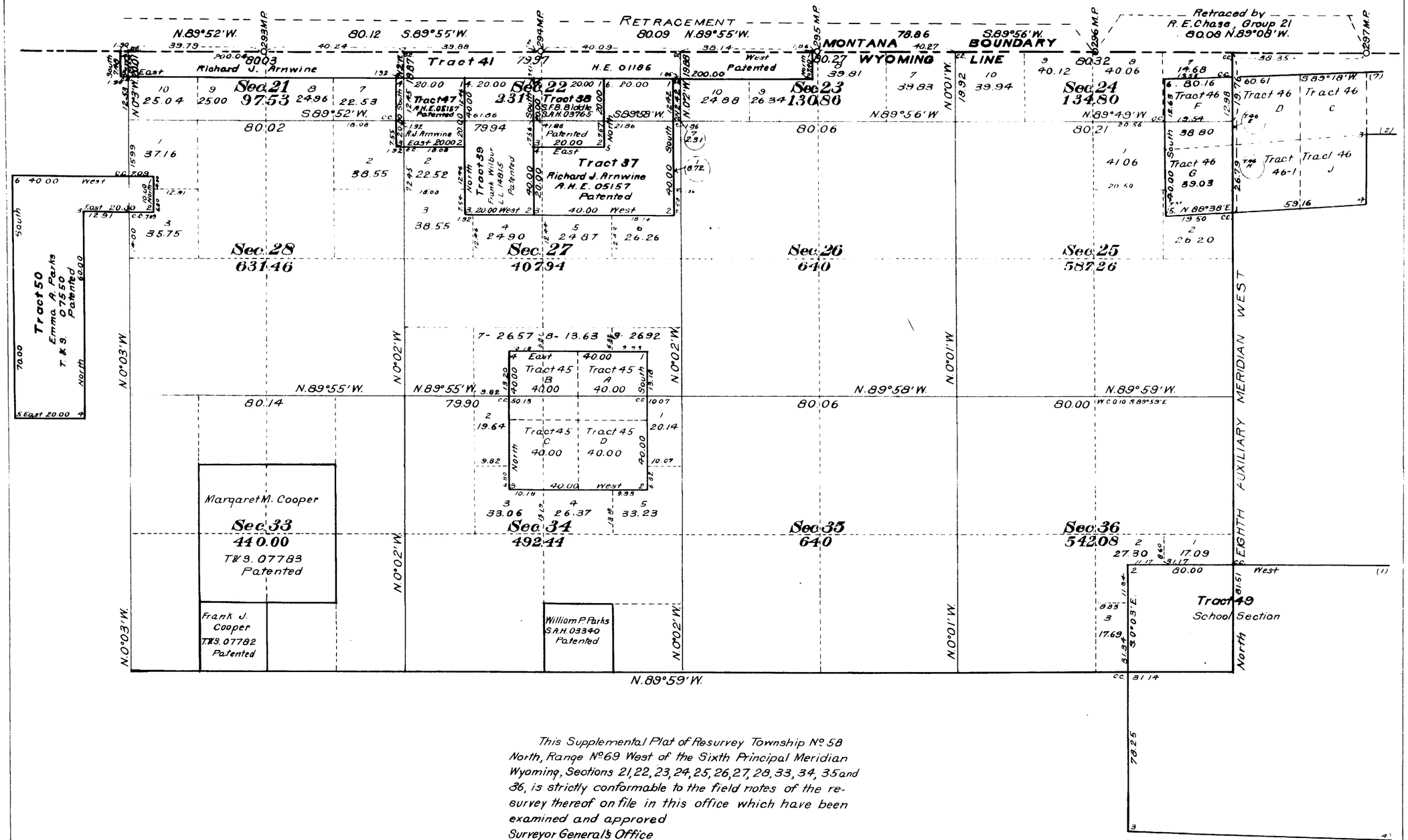

This Supplemental Plat of Resurvey Township No 58 North, Range No 69 West of the Sixth Principal Meridian Wyoming, Sections 21, 22, 23, 24, 25, 26, 27, 28, 33, 34, 35 and 36, is strictly conformable to the field notes of the resurvey thereof on file in this office which have been examined and approved

Surveyor General's Office
Cheyenne, Wyoming
October 30, 1916

Charles L. Decker
Surveyor General

Resurvey
Wm H. Richards Jr.
Group No 26

2258-B

58 - 69 Tribicate Plat transmitted to Surveyor G. Oct. 24, 917

3904

Survey Accepted June 15, 1917.
G. L. O.

Supplemental Plat No 2

Resurvey Township No 58 North, Range No 69 West of the Sixth Principal Meridian, Wyoming

Secs 19, 20, 29, 30, 31, 32

Scale: 20 Chains to 1 Inch

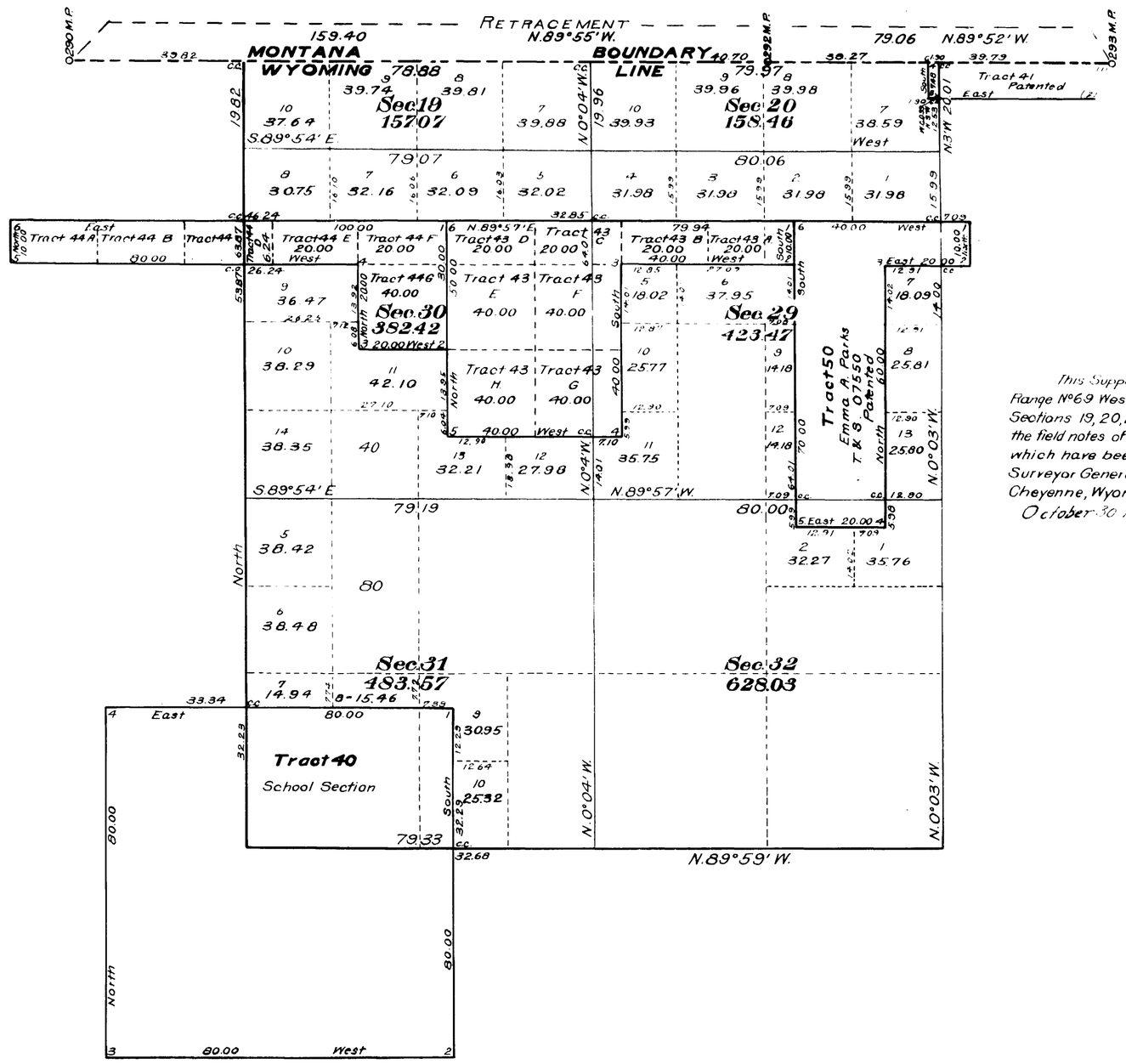

This Supplemental Plat of Resurvey Township No 58 North, Range No 69 West of the Sixth Principal Meridian, Wyoming, Sections 19, 20, 29, 30, 31 and 32, is strictly conformable to the field notes of the resurvey thereof on file in this office which have been examined and approved.

Surveyor General's Office
Cheyenne, Wyoming
October 30 1916

Thos. Cole Rickard
Surveyor General

Resurvey
Wm H. Richards Jr.
Group No 26

2258-C

58 - 69

Duplicate plat transmitted to Secretary of the Int. 24 [illegible]

(28)

Click Here for Field Notes

30

3901

TOWNSHIP No. 58 NORTH. RANGE No. 69 WEST of the 6th Principal MERIDIAN.

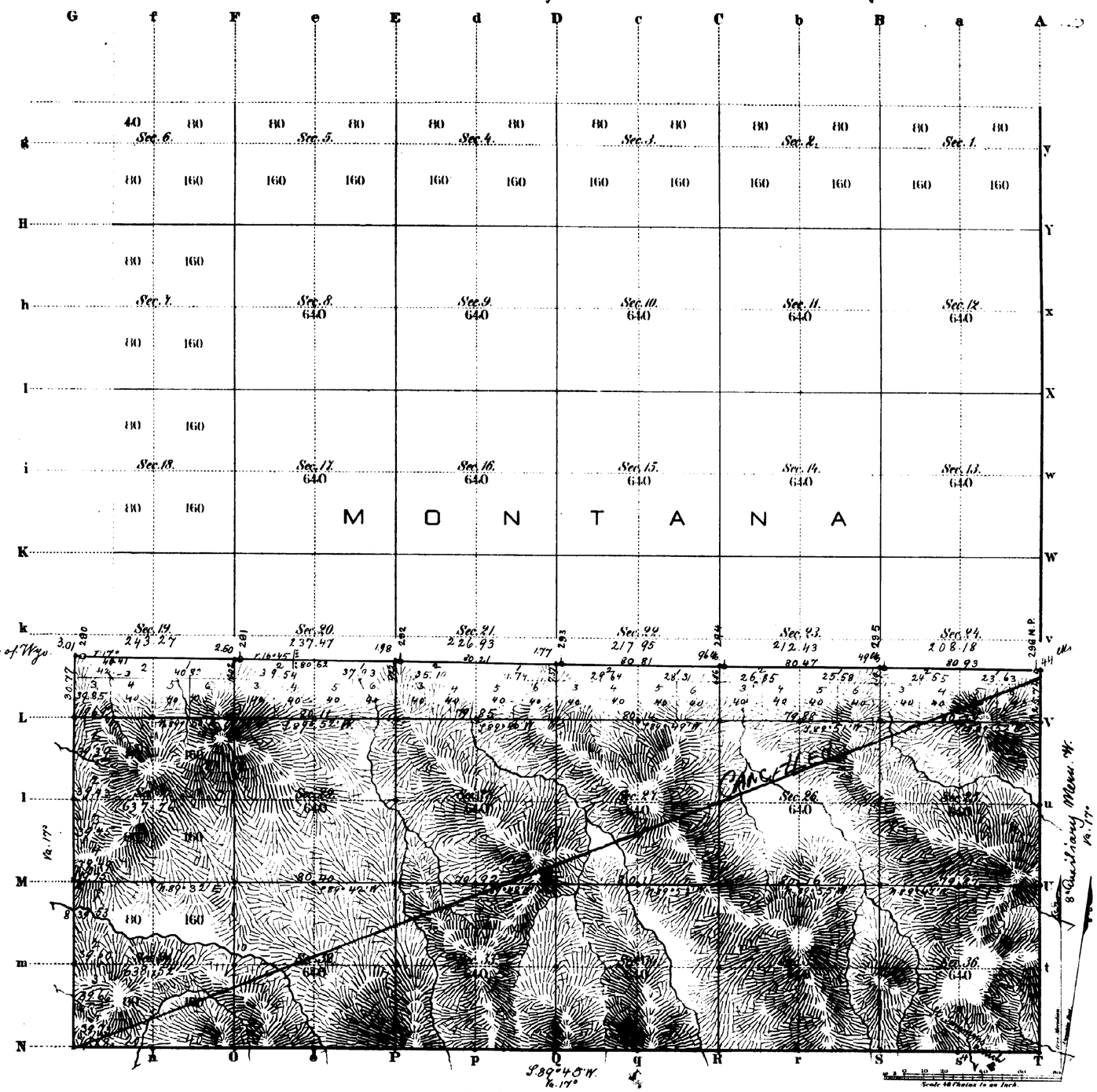

Total number of Acres. 9022.51

Surveys Designated	By Whom Surveyed	Date of Contract	Amount of Surveys Acres	Chs	Lks	When Surveyed	Magnetic Declination
1st W. Township lines	Ed. L. Stahle	Sept 21, 1880	8	30	65	Novbr. 16, 1883	17° East
Subdivisions	" " "	" " "	23	59	92	Oct. 28, 29, 1883	17° " "
Connections	" " "	" " "		7	80	" " "	
8th Aux'l M. W.	" " "	" " "	2	25	74	Novbr. 9, 1883	
N. Bdy of Wyo	Rufus J. Reeves	April 18, 1879	6	3	45	October 6, 1880	

The above Map of Township No. 58 North of Range No. 69 West of the Sixth Principal Meridian Wyoming Territory is strictly conformable to the field notes of the survey thereof on file in this Office, which have been examined and approved.

Surveyor General's Office,
Cheyenne, Wyoming
April 30 1884

Edw. C. Bank
Dep. Sur. Gen'l.

2258

A. BAST & CO. ST. LOUIS & N.Y.

58-69

(27)

Indexed

100

3811

8th AUXILIARY MERIDIAN WEST.

In Tps 57 & 58 N. R. 68 W. of the 6th Principal Mer. Wyo. Ter.
Scale 40 chs to 1 inch. Var. 17° East



Surveys Designated	By Whom Surveyed	Date of Contract	Amount of Surveys			When Surveyed
			WOD	DAS	BAD	
8th Aux. Mer. W.	Ed. F. Stahle	Sep. 21st 1880	8	25	74	Nov. 9th 1883
Connections	. . .	. . .	0	0	44	. . .

I hereby certify that the above diagram of the 8th Auxiliary Mer. W., in Tps 57 & 58 N. R. 68 W. of the 6th Prin. Mer. Wyoming Terry. is strictly conformable to the field notes of the survey thereof on file in this office, which have been examined and approved.

Surveyor General's Office
Cheyenne Wyo. April 30 1884 } Edw. C. Davis Sur. Gen.

2229

(28)

3812

EXTERIOR LINES

Magnetic Variation East. Scale 3 miles to 1 inch

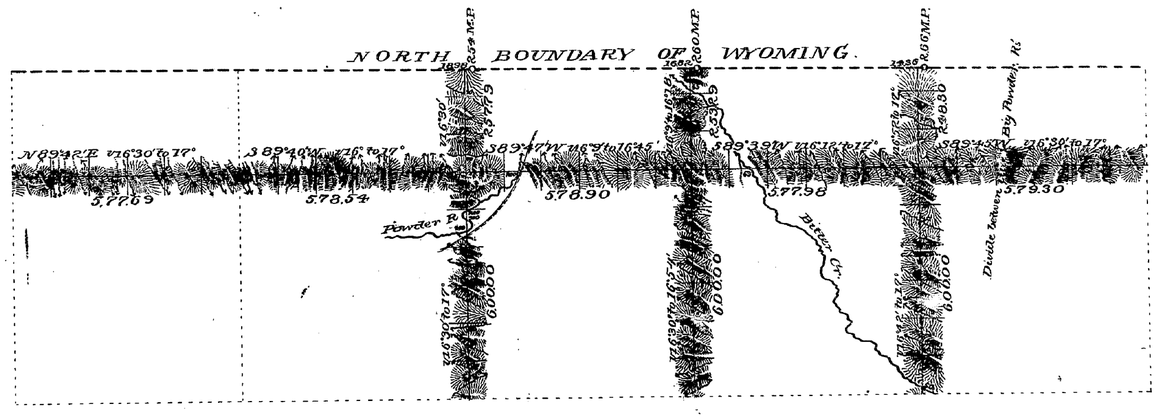

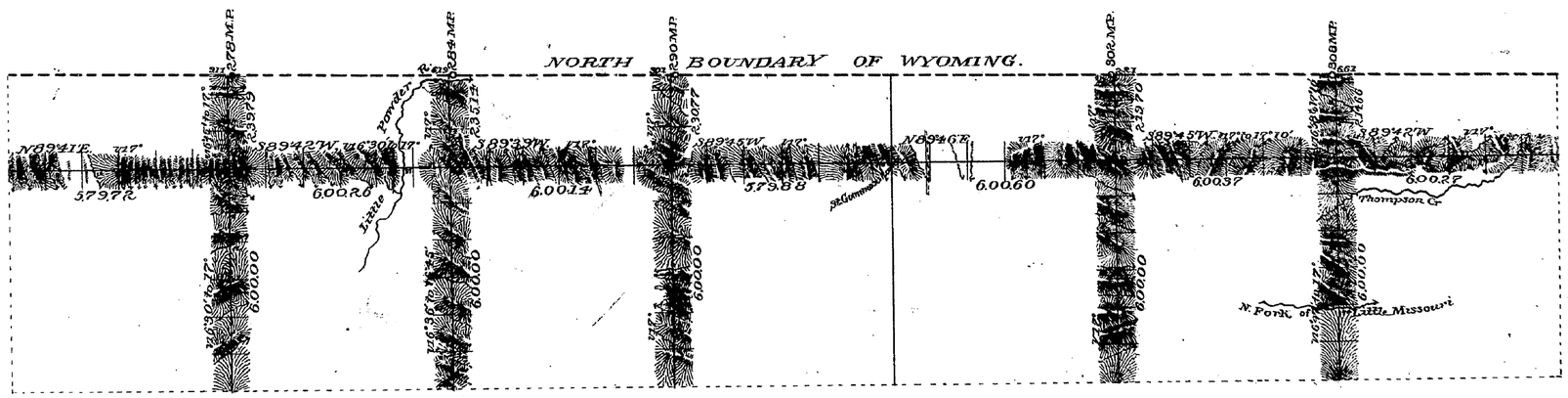

Surveys Designated	By Whom Surveyed	Date of Contract	Amount of Surveys			When Surveyed.
			Mls	Chs	Lks	
Exterior lines	Ed. F. Stahle	Sept 21st 1880	139	53	09	Nov. 10-Dec. 3 1883
Connections	" "	" "		77	29	" "

I hereby certify that the above diagram of the Exterior lines of Tps. 57 & 58 N. Rgs. 66 to 77 inclusive West of the 6th P.M. Wyoming Territory is strictly conformable to the field notes of the Survey thereof on file in this Office which have been examined and approved.

Surveyor General's Office
Cheyenne Wyoming
April 30 1884

Edw. C. Dawes Surv. Genl.

2230