30

Click Here for Field Notes

14

4323

# Township No. 12 North, Range No. 82 West of the 6th Principal Meridian

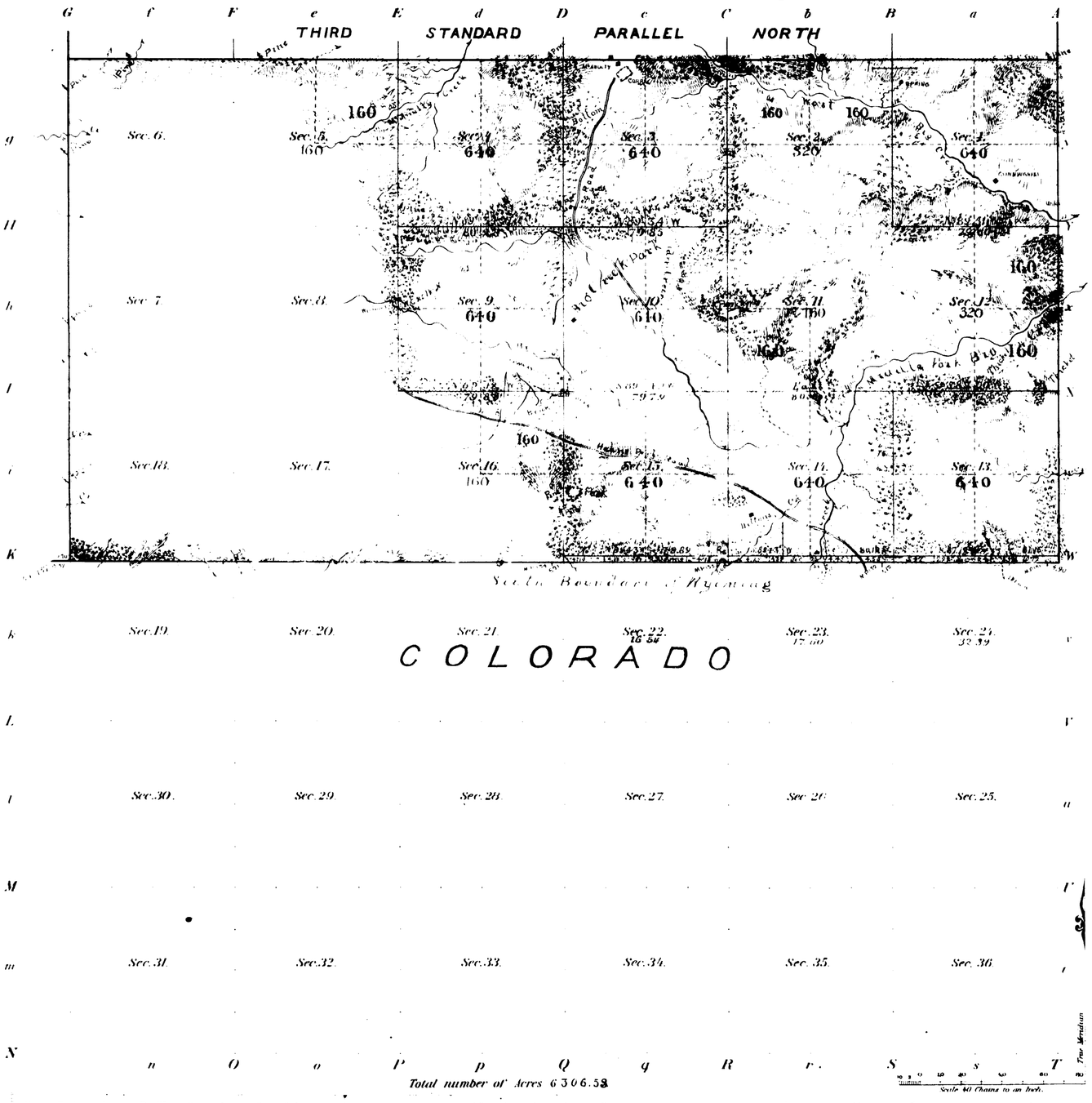


Meanders of

| Posts | Courses | Ch.s Lk.s | Posts | Courses | Ch.s Lk.s | Posts | Courses | Ch.s Lk.s |
|---|---|---|---|---|---|---|---|---|
| | | | | | | | | |

| | | | |
|---|---|---|---|
| Subdivisional lines at minimum rates | 20 mls | 6 chs | 93 lks |
| Connection " " " " | | 15 | 33 |

Total number of Acres 6306.58

| Surveys Designated | By Whom Surveyed | Date of Contract | Amount of Surveys M. | Ch.s | Lk.s | When Surveyed | Magnetic Declination |
|---|---|---|---|---|---|---|---|
| Township lines | | | | | | | |
| Subdivisions | Franklin O Sarvis | May 13th 1889 | 20 | 06 | 93 | July 24 to 27 1889 | 15 30' East |
| Connections | " " " | " " " | | 15 | 33 | " " " | |

The above Map of Township No. 12 North of Range No. 82 West of the 6th Principal Meridian in Wyoming is strictly conformable to the field notes of the survey thereof on file in this Office, which have been examined and approved.

Surveyor General's Office.
Cheyenne Wyo. June 30th 1891

Wm A. Richards
Sur. Gen.

2494

12 - 82

(10) Indexed

645

Click Here for Field Notes

56

# EXTERIOR LINES.

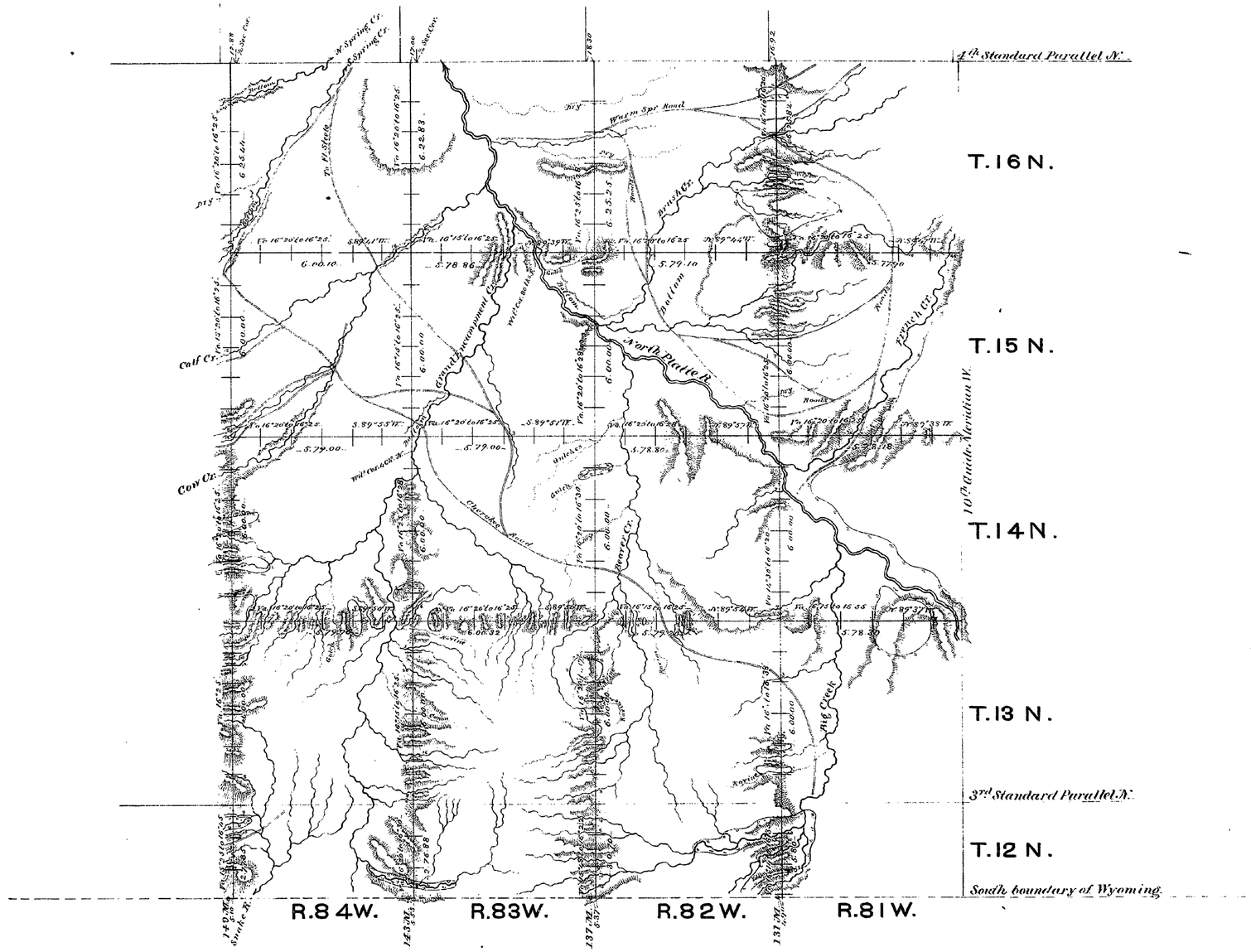


*Scale, 3 miles to an inch.*

*Magnetic Variation East.*

| Surveys designated. | By whom surveyed. | Date of contract. | Amount of surveys. Dys. Chs. Lks. | When surveyed. |
|---|---|---|---|---|
| Township lines, | Wm O. Downey, | May 12, 1879 | 181 9 09 | Aug. & Sept. 1879. |
| Connections, | " " " | " " " | 1 " 6 " 02 | " " " |

*I hereby certify that the above diagram of the exterior lines of Townships 12, 13, 14, 15, and 16 N. Ranges 81, 82, 83 and 84 West of the 6th Principal Meridian, Wyoming Territory, is strictly conformable to the field notes of the survey thereof, on file in this office, which have been examined and approved.*

*Surveyor General's Office, Cheyenne, Wyo. Jan. 15, 1880.*

Edw. C. David

*Surveyor General.*

537

(4-675)

5748

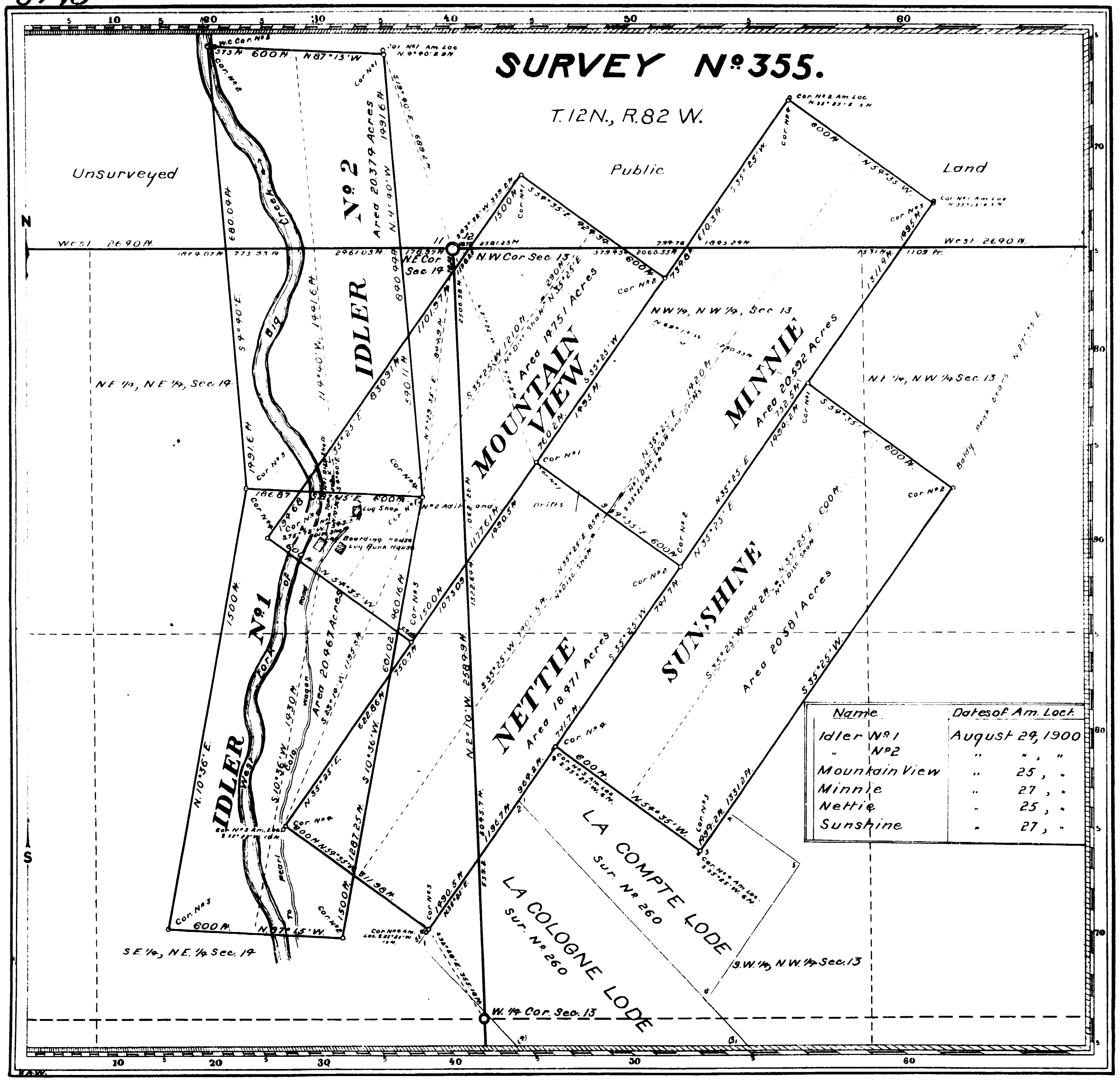


| Name | Dates of Am. Loct. |
|---|---|
| Idler Nº 1 | August 29, 1900 |
| " Nº 2 | " " , " |
| Mountain View | " 25 , " |
| Minnie | " 27 , " |
| Nettie | " 25 , " |
| Sunshine | " 27 , " |

Claim Located See Table, 190

Mineral Survey Nº 355.

Lot Nº

Cheyenne Land District.

# PLAT

OF THE CLAIM OF

The Rogers Mining Company,

KNOWN AS THE

**IDLER Nº 1 IDLER Nº 2, MOUNTAIN VIEW, MINNIE, NETTIE AND SUNSHINE LODES,**

IN UPPER PLATTE MINING DISTRICT.

CARBON COUNTY, WYOMING.

Containing an Area of 115.236 Acres

Scale of 300 feet to the inch.

Variation 15° 10' E.

SURVEYED JANUARY 21-27, 1906 BY

T. Russell Countryman,

U.S. Deputy Mineral Surveyor,

The Original Field Notes of the Survey of the Mining Claim of The Rogers Mining Company, known as the

**Idler Nº 1, Idler Nº 2, Mountain View, Minnie, Nettie and Sunshine Lodes,**

from which this plat has been made under my direction, have been examined and approved, and are on file in this Office; and I hereby certify that they furnish such an accurate description of said Mining Claim as will, if incorporated into a patent, serve fully to identify the premises, and that such reference is made therein to natural objects or permanent monuments as will perpetuate and fix the locus thereof.

I further certify that an amount equal to Five Hundred Dollars worth of labor has been expended or improvements made for the benefit of each location upon said Mining Claim by claimant or its grantors, and that said improvements consist of

5 Discovery Shafts, 1 Discovery Shaft with Drifts and 1 Adit with Drifts,

that the location of said improvements is correctly shown upon this plat, and that no portion of said labor or improvements has been included in the estimate of expenditures upon any other claim.

And I further certify that this is a correct plat of said Mining Claim made in conformity with said original field notes of the survey thereof, and the same is hereby approved.

U.S. Surveyor General's Office, Cheyenne, Wyoming. March 17, 1906

Alpheus P. Hanson
U.S. Surveyor General for Wyoming.

355

Sur. 105

3

63

5659

(4-675)

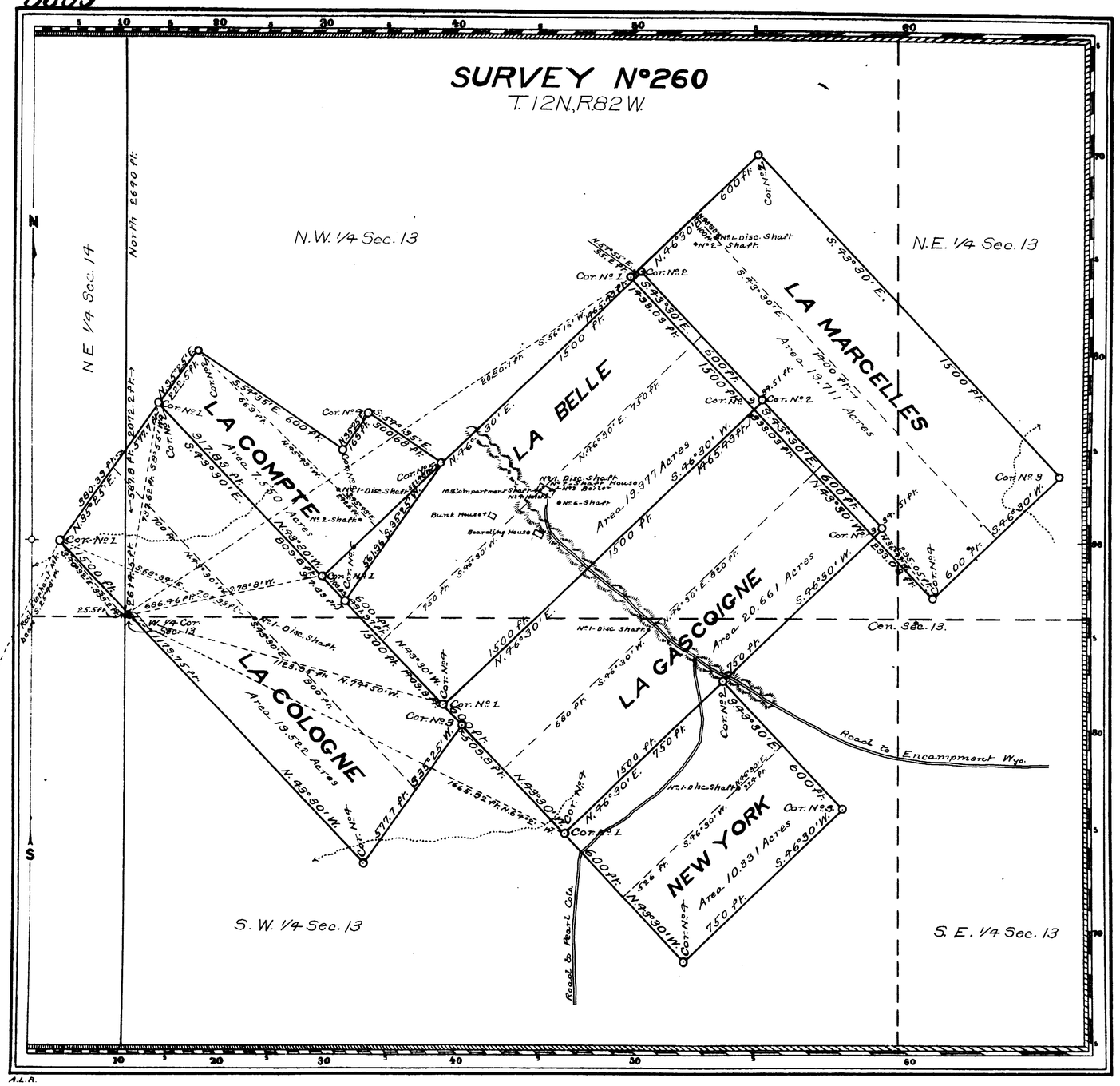


*Claim Located as Amended September 24, 1903*

**Mineral Survey Nº 260**

**Lot Nº**

Cheyenne **Land District.**

# PLAT

**OF THE CLAIM OF**

The Sierra Madre Mining Company

**KNOWN AS THE**

## LA MARCELLES, LA BELLE, LA GASCOIGNE, NEW YORK, LA COMPTE AND LA COLOGNE LODES

*IN* UPPER PLATTE *MINING DISTRICT,*
CARBON *COUNTY,* WYOMING
*Containing an Area of* 97.752 *Acres.*
*Scale of* 300 *Feet to the inch.*
*Variation* 15°45' E.
*SURVEYED* OCTOBER 6-8 1903 *BY*
Robert Z. McCoy,
*U.S. Deputy Mineral Surveyor,*

*The Original Field Notes of the Survey of the Mining Claim of*
The Sierra Madre Mining Company
*known as the*
La Marcelles, La Belle, La Gascoigne,
New York, La Compte
and La Cologne Lodes

*from which this plat has been made under my direction, have been examined and approved, and are on file in this office; and I hereby certify that they furnish such an accurate description of said Mining Claim as will, if incorporated into a patent, serve fully to identify the premises, and that such reference is made therein to natural objects or permanent monuments as will perpetuate and fix the locus thereof.*

*I further certify that* Five Hundred Dollars *worth of labor has been expended or improvements made upon said Mining Claim by claimant or its grantors, and that said improvements consist of* in amount equal to for the benefit of each lode claim

Six Discovery Shafts, four Shafts, one Shafts House, one Boiler and one Steam Hoist

*that the location of said improvements is correctly shown upon this plat, and that no portion of said labor or improvements has been included in the estimate of expenditures upon any other claim.*

*And I further certify that this is a correct plat of said Mining Claim made in conformity with said original field notes of the survey thereof, and the same is hereby approved.*

*U.S. Surveyor General's Office* Stephen V. P. Harman
Cheyenne, Wyoming *U.S. Surveyor General for*
November 30, 1903 Wyoming

260

Oct. 31, 1906
44086
105