33

Click Here for Field Notes

90

4714

Fractional Township No. 12 North, Range No. 85 West of the 6th Principal Meridian

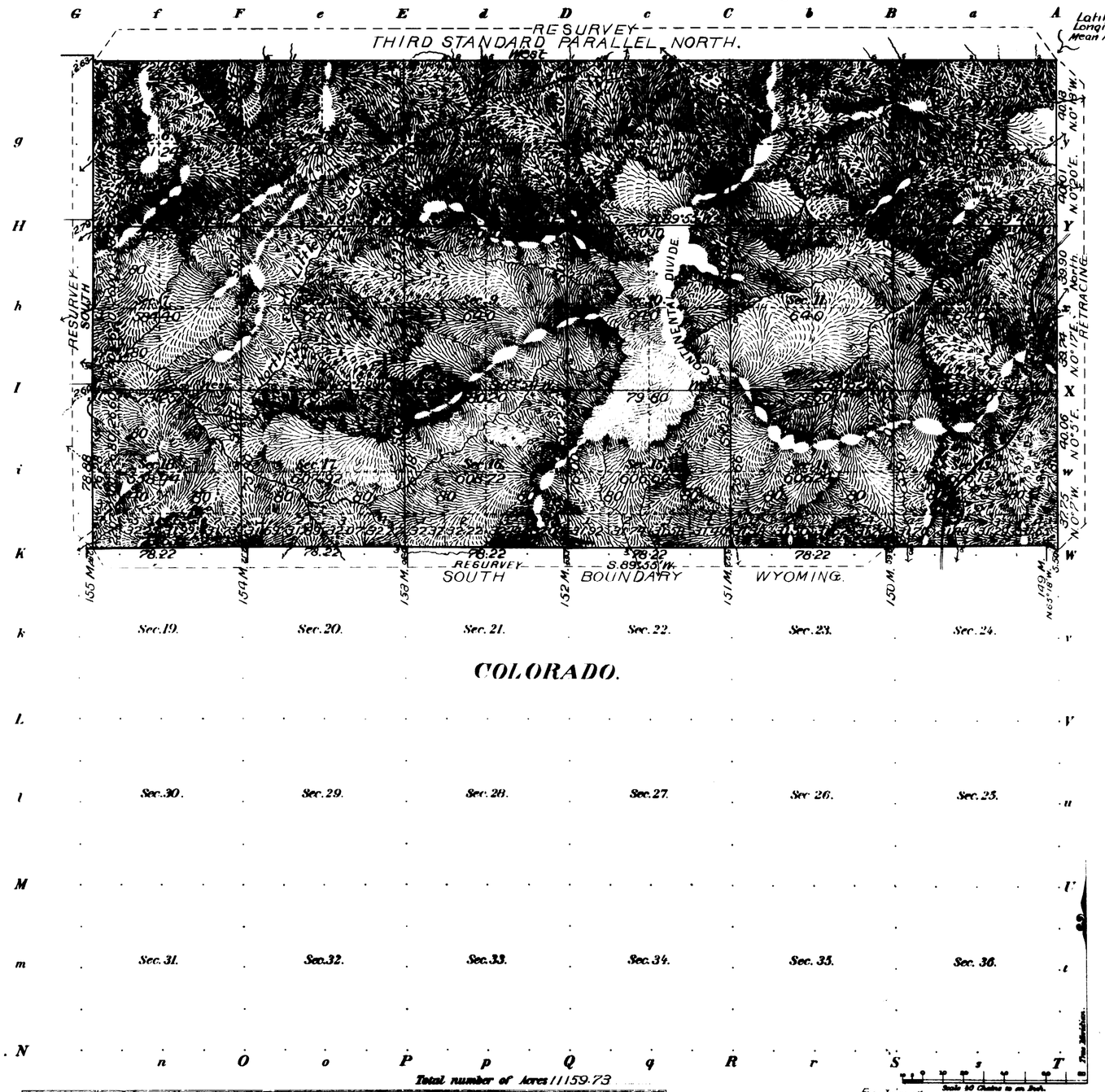

Meanders of

Posts	Courses	Ch.s Lk.s	Posts	Courses	Ch.s Lk.s	Posts	Courses	Ch.s Lk.s

Total number of Acres 11159.73

Surveys Designated	By Whom Surveyed	Date of Contract No.	Date of Contract	Amount of Surveys M.	Ch.s	Lk.s	When Surveyed	
Resurvey N. and W. Township lines	Howard B. Carpenter	A. 266	June 30, 1897	8	71	34	June 23-25, 1898	
Subdivisions	" " "	"	" "	26	44	20	" 26 Aug. 22, "	
Connections	" " "	"	" "		17	27	" " "	
Retracing E. Bdry.	" " "	"	" "	2	77	59	October 6, 1897.	
Resurvey S. Bdry. Wyo.	" " "	"	" "	4	71	10	Aug. 22. 1898.	
S. Bdry. Wyoming.	A. V. Richards	G.L.O.	Sept. 13, 1872	6	00	00	July 28-30, 1873.	
East Boundary.	Wm. O. Downey	103	May 12. 1879	2	77	85	Sept. 3, 1879.	
N. and W. Bdrs.	G. W. Baker	113	Sept. 21. 1880	8	77	63	Nov. 24-Dec. 6. 1880.	

I.B.M. Computer.
F.A.O. Topog. & Lettering.

The above Map of Fractional Township No. 12 North, of Range No. 85 West of the 6th Principal Meridian, Wyoming, is strictly conformable to the field notes of the survey thereof on file in this Office, which have been examined and approved.

Surveyor General's Office.
Cheyenne, Wyoming. June 20 1899.

Alpheus P. Hanson
Sur.r Gen.l

Filed MAR 13 1900
Lemuel Mch. 10-900

2790

12-85

Indexes

88

4712

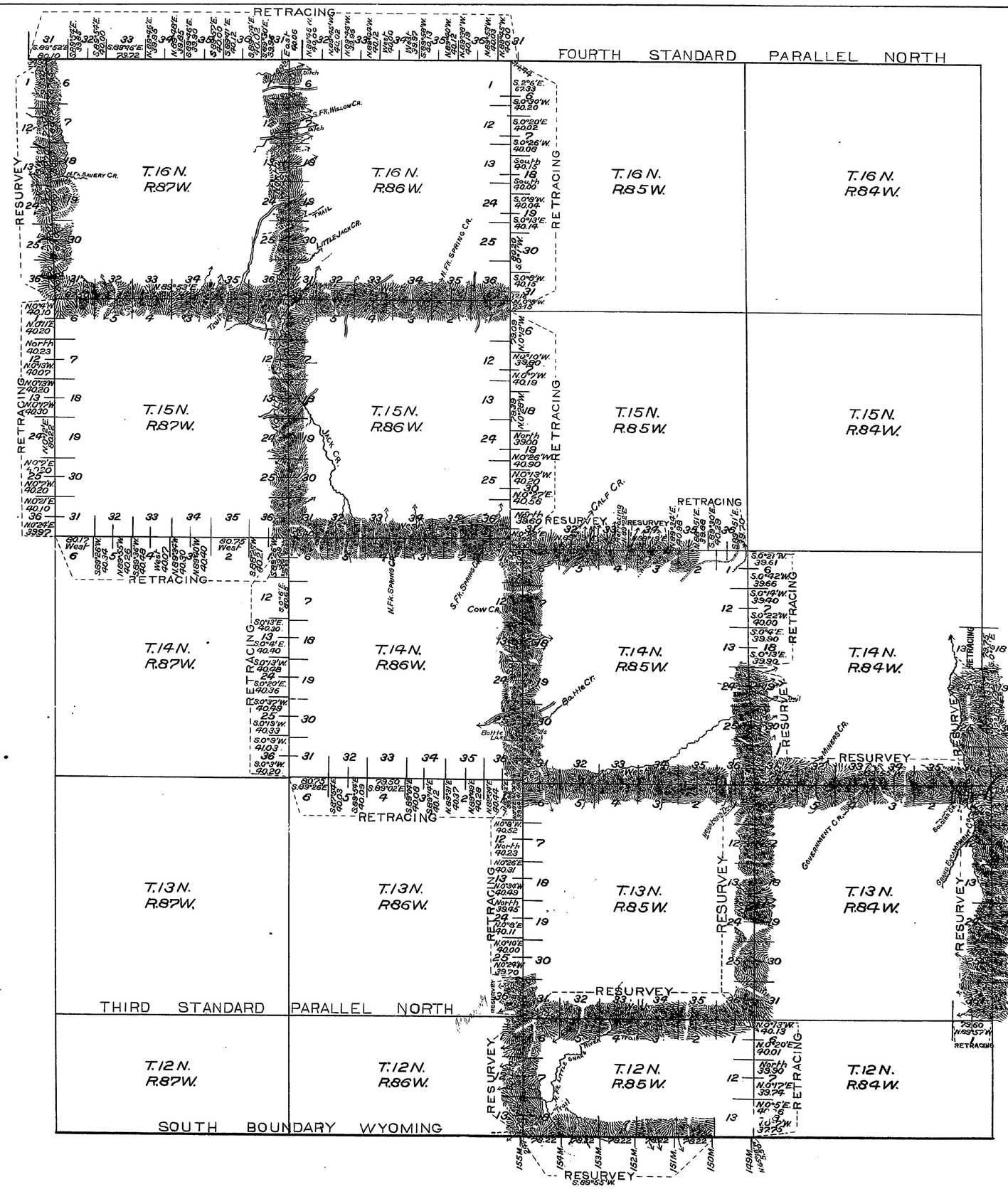

Table of Mileage of Resurveys

Lines Designated	Amount Lks.		When Surveyed
South Bdry. of Wyoming	4	71	10 August 22, 1898
Standard lines	5	72	46 June 24-25, "
" Connecting lines		2	63 "
Township lines	37	53	67 Oct. 11, 1897-Aug. 19, 1898
" Connecting lines		37	37 June 23 - " "

Table of Mileage

Lines Designated	Amount Chs.	Lks.	When Surveyed
Township lines	41	18	29 July 21, 1897-July 2, 1898
Connecting "	1	5	98 " "

THIS PLAT
of the
SURVEY
of the
S. and W. Boundaries of T. 14 N., R. 85 W.;
S. " W. " " T. 15 N., R. 86 W.;
S. " W. " " T. 16 N., R. 86 W.;
and the
S. Boundary of T. 16 N., R. 87 W.;
THE RESURVEY
of the
South Boundary of Wyoming, from the 150 M. to the 155 M. Post;
W. and N. Boundaries of T. 12 N., R. 85 W.;
E., N. " W. " " T. 13 N., R. 84 W.;
W. Boundary of T. 16 N., R. 87 W. and a part of the E. and W. Bdrs. of T. 14 N., R. 84 W., N. Bdry. T. 14 N., R. 85 W. and W. Bdry. of T. 13 N., R. 85 W.
THE RETRACING
of the
E. Boundary of T. 12 N., R. 85 W.;
S. and W. Boundaries of T. 14 N., R. 86 W.;
E. Boundary of T. 15 N., R. 86 W.;
S. and W. Boundaries of T. 15 N., R. 87 W.;
E. Boundary of T. 16 N., R. 86 W.
and a part of the
S. Boundary of T. 13 N., R. 84 W.;
W. " " T. 13 N., R. 85 W.;
E. " " T. 14 N., R. 84 W.;
E. and N. Boundaries of T. 14 N., R. 85 W.
and the
Fourth Standard Parallel North,
through Ranges 86 and 87 West of the
Sixth Principal Meridian
WYOMING
is strictly conformable to the field notes of the Survey, Resurvey or Retracing thereof by
Howard B. Carpenter, U.S. Dep. Surv.,
under his
Contract No. 266A.
dated June 30, 1897,
which have been examined, approved and filed in this office,
U.S. Surv. Gen'ls. Office,
Cheyenne, Wyo.,
June 20 1899.

Alpheus P. Hanson
U.S. Survr. Gen'l.

Latitude 41°03'N.
Longitude 106°46'W.
Mean Mag. Decl. 15°03'E.

Scale: 1 inch to 160 chains

Filed MAR 13 1900
Comm. Letter Mch. 10-1900

I.B.M.

2788

4

accession no. 5700

(4-675)

3

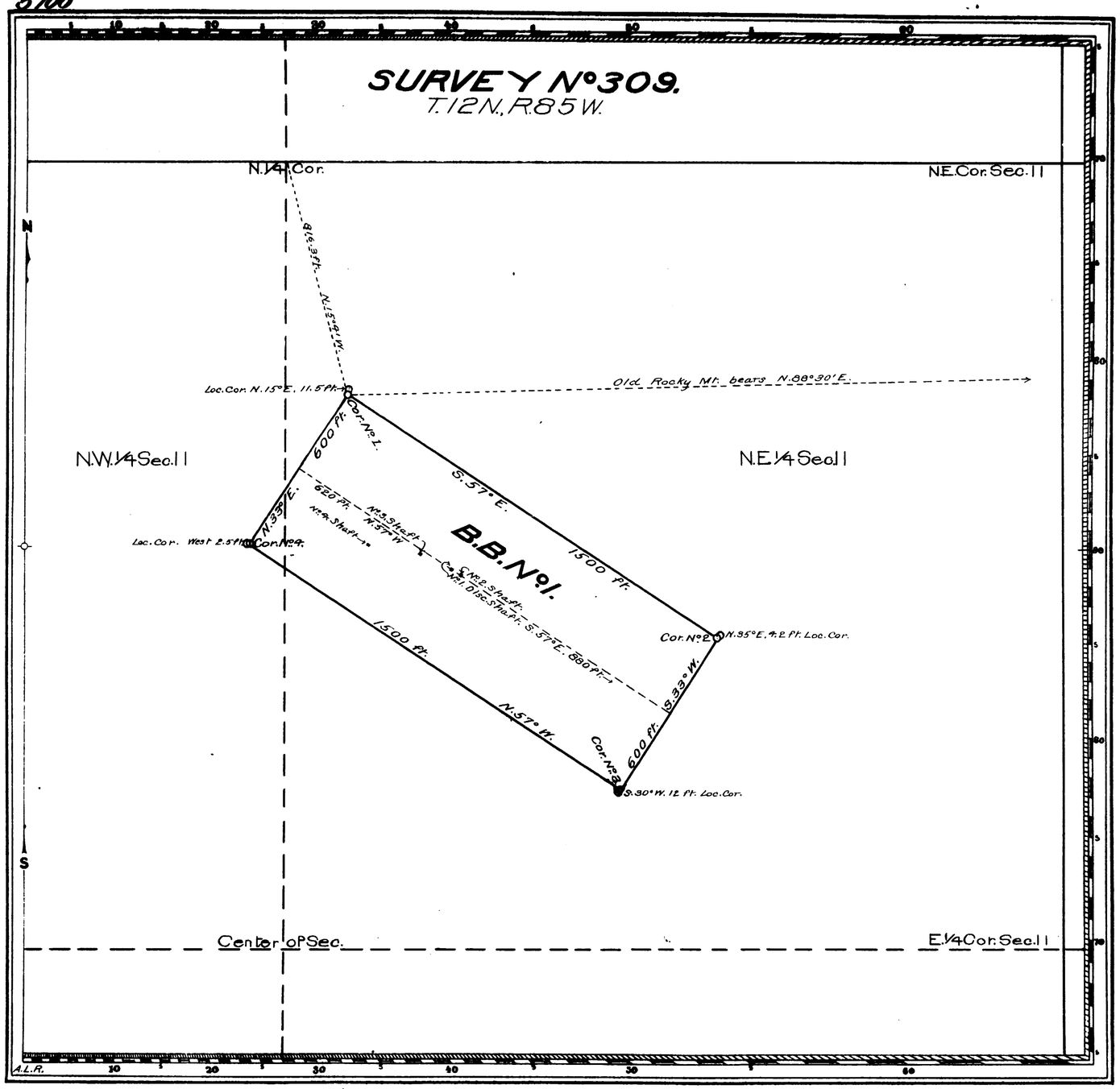

Claim Located as amended August 28, 1901

Mineral Survey No 309.

Lot No

Cheyenne Land District.

PLAT

OF THE CLAIM OF

M.W. Blakslee

KNOWN AS THE

B.B. No 1. LODE

IN UPPER PLATTE MINING DISTRICT, CARBON COUNTY, WYOMING

Containing an Area of 20.661 Acres.

Scale of 300 Feet to the inch.

Variation 15° 30' E.

SURVEYED SEPTEMBER 15 1904 BY

Robert Z. McCoy,

U.S. Deputy Mineral Surveyor,

The Original Field Notes of the Survey of the Mining Claim of M.W. Blakslee known as the

B.B. No 1. LODE

from which this plat has been made under my direction, have been examined and approved, and are on file in this Office; and I hereby certify that they furnish such an accurate description of said Mining Claim as will, if incorporated into a patent, serve fully to identify the premises, and that such reference is made therein to natural objects or permanent monuments as will perpetuate and fix the locus thereof.

I further certify that Five Hundred Dollars worth of labor has been expended or improvements made upon said Mining Claim by claimant ~~or grantors~~, and that said improvements consist of

1 discovery shaft and 3 shafts

that the location of said improvements is correctly shown upon this plat, and that no portion of said labor or improvements has been included in the estimate of expenditures upon any other claim.

And I further certify that this is a correct plat of said Mining Claim made in conformity with said original field notes of the survey thereof, and the same is hereby approved.

U.S. Surveyor General's Office Cheyenne, Wyoming October 12, 1904

Alpheus P. Hanson

U.S. Surveyor General for Wyoming

H.B.P.

217
May 28, 1906
43602
C. C. R. C. ..... P.

309