723 (4-675a) ORIGINAL

Accepted June 11, 1923.

Sheet 1

Resurvey Township No. 12 North, Range No. 86 West of Sixth Principal Meridian, Wyoming

In 2 Sheets

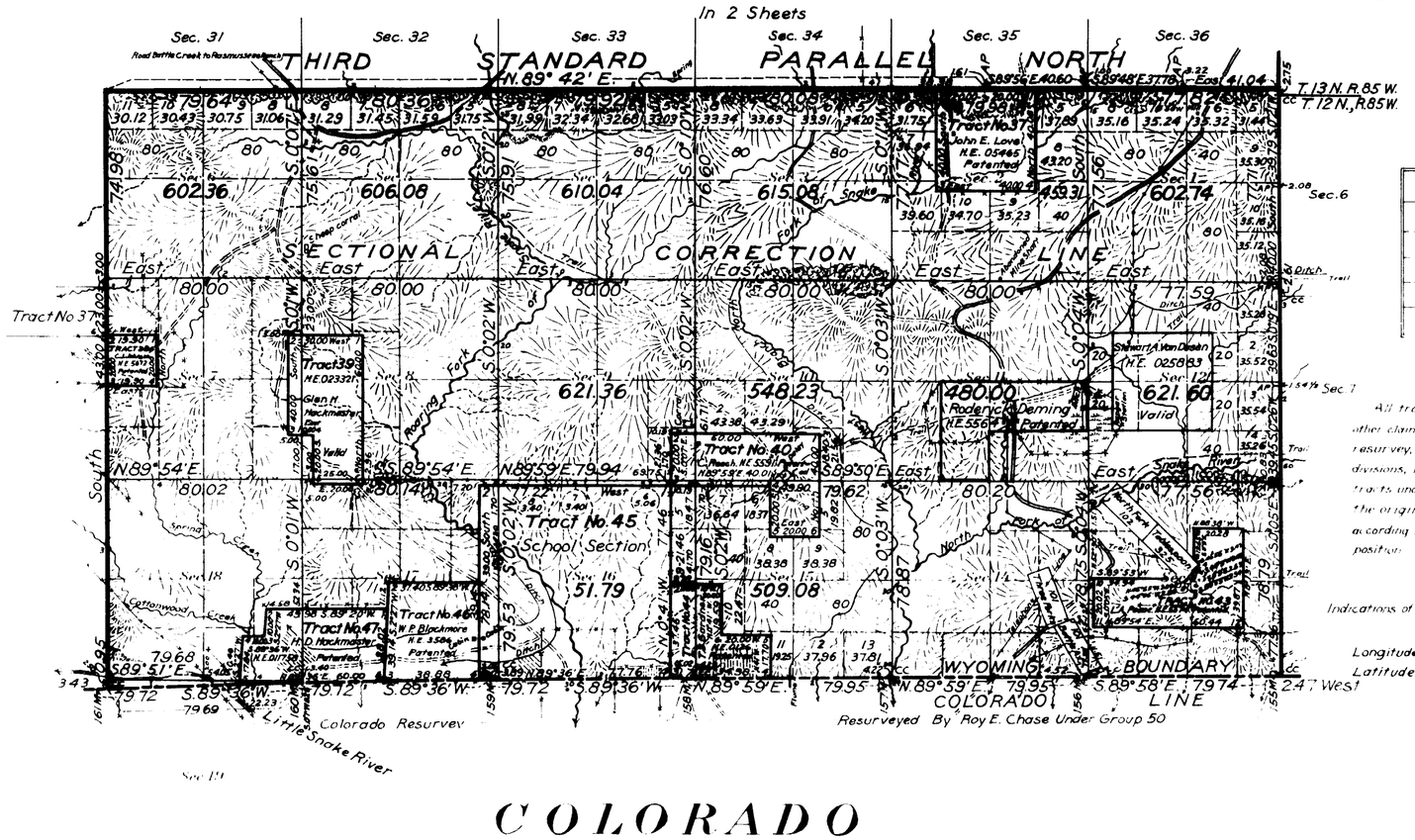

Patented Mineral Claims	
Sur. No.	Name
101	Battle Ax
101	Three Forks
102	North Fork
325	Tablespoon

All tract segregations shown hereon and all other claims shown to conform to the lines of the resurvey, whether by the original or new legal subdivisions, represent the position and form of said tracts under the original description as referred to the original survey, located as such on the ground according to the best available evidence of their true position.

Indications of gold and copper in eastern part of township

COLORADO

INDEX TO SEGREGATED TRACTS

Resurvey Tract No.	Original Survey T.	R.	Sec.	Subdivisions	Entry Kind	Entry No.	Status in Land Office	Entryman
37	12	86	2	Lots 2 and 3, SW¼NE¼, SE¼NW¼	H.E.	05465	Patented	John E. Love
38	"	"	7	Lot 2	H.E.	5672	Patented	Chas. J. Johnson
39	"	"	7	E½E½SE¼NE¼, E½E½NE¼SE¼				
	"	"	8	W½W½SE¼N½N½, SW¼NW¼, NW¼SW¼				
	"	"	8	W½W½NE¼SW¼, E½W½SW¼SW¼				
	"	"	8	E½SW¼SW¼, W½W½SE¼SW¼	H.E.	023321	Valid	Glen H. Hackmaster
40	"	"	10	S½SW¼, SW¼SE¼				
	"	"	15	NW¼NE¼	H.E.	5591	Patented	Charles Resch
43	"	"	13	Lots 5 and 6, NW¼SW¼, NW¼SE¼	H.E.	5574	Patented	Lewis A. Pease
44	"	"	15	NW¼SW¼, Lots 1 and 2	H.E.	0126	Patented	Thomas S. Gardner
45	"	"	16	All	School Section		Grant	State of Wyoming
46	"	"	17	N½SE¼, Lots 3 and 4	H.E.	3586	Patented	Wm. P. Blackmore
47	"	"	17	S½NW¼SW¼, S½NE¼SW¼, Lots 1 and 2				
			18	SE¼NE¼SE¼, Lot 7	H.E.	011758	Patented	Henry D. Hackmaster

Areas in Acres	
Public Land	
Indian Reservation	
Indian Allotments	
Mineral Claims	
Water Surface	
Total Area	

True Meridian

0 10 20 40 60

Scale 40 Chains to an inch

Mean Magnetic Declination

Surveys Designated	By Whom Surveyed	Group No.	Group Date	Amount of Surveys Mls.	chs.	lks.	When Surveyed Begun	Completed
Resurvey Subdivision Lines	Roy E. Chase and Alex Douglas	50	April 1, 1920	27	54	16	October 31, 1921	November 11, 1921
Connecting Lines	" "	"	"	1	53	63	October 31, 1921	September 21, 1922
Segregated Tract Lines	R. E. Chase, A. Douglas, R. Riley	"	"	18	75	34	October 5, 1921	September 21, 1922
Resurvey East Township Line	Roy E. Chase and Alex Douglas	"	"	2	76	83	November 7, 1921	November 8, 1921
Resurvey West Township Line	" "	"	"	2	75	93	October 29, 1921	October 29, 1921
Resurvey Third Standard Parallel North	Adams and Schuch	31	September 21, 1916	5	77	80	November 1, 1921	November 11, 1921
Resurvey Wyoming-Colorado Boundary Line	Roy E. Chase and Alex Douglas	50	April 1, 1920	2	79	64	October 31, 1921	November 7, 1921
Resurvey Wyoming-Colorado Boundary Line	Colorado Survey Roy E. Chase	27		2	79	13	October 6, 1919	October 27, 1919
Wyoming-Colorado Boundary Line	A. V. Richards	G.L.O.	September 13, 1872		2	47	July 30, 1873	July 30, 1873

The above map of Resurvey Township No. 12 North, Range No. 86 West of the Sixth Principal Meridian, Wyoming, is strictly conformable to the field notes of the resurvey thereof on file in this office, which have been examined and approved.

U. S. Surveyor General's Office
Cheyenne, Wyoming, March 12, 1923

Clyde W. Atherly
Surveyor General.

AKT

R.L.R.

570-C

Trans to Cheyenne L.O. July 12, 1923

12-86

724

ORIGINAL

Accepted June 11, 1923.

Sheet 2

Resurvey Township No. 12 North, Range No. 86 West of the Sixth Principal Meridian, Wyoming

Scale 20 Chains to an Inch

In 2 Sheets

Sections 7, 8, 13, 14, 17, 18 and 19

This Supplemental Plat of Portion Resurvey Township No. 12 North, Range No. 86 West of the Sixth Principal Meridian, Wyoming, is strictly conformable to the field notes of the resurvey thereof on file in this office, which have been examined and approved

Office of U.S. Surveyor General,
Cheyenne, Wyoming,
March 12, 1923

Clyde W. Atherly
Surveyor General

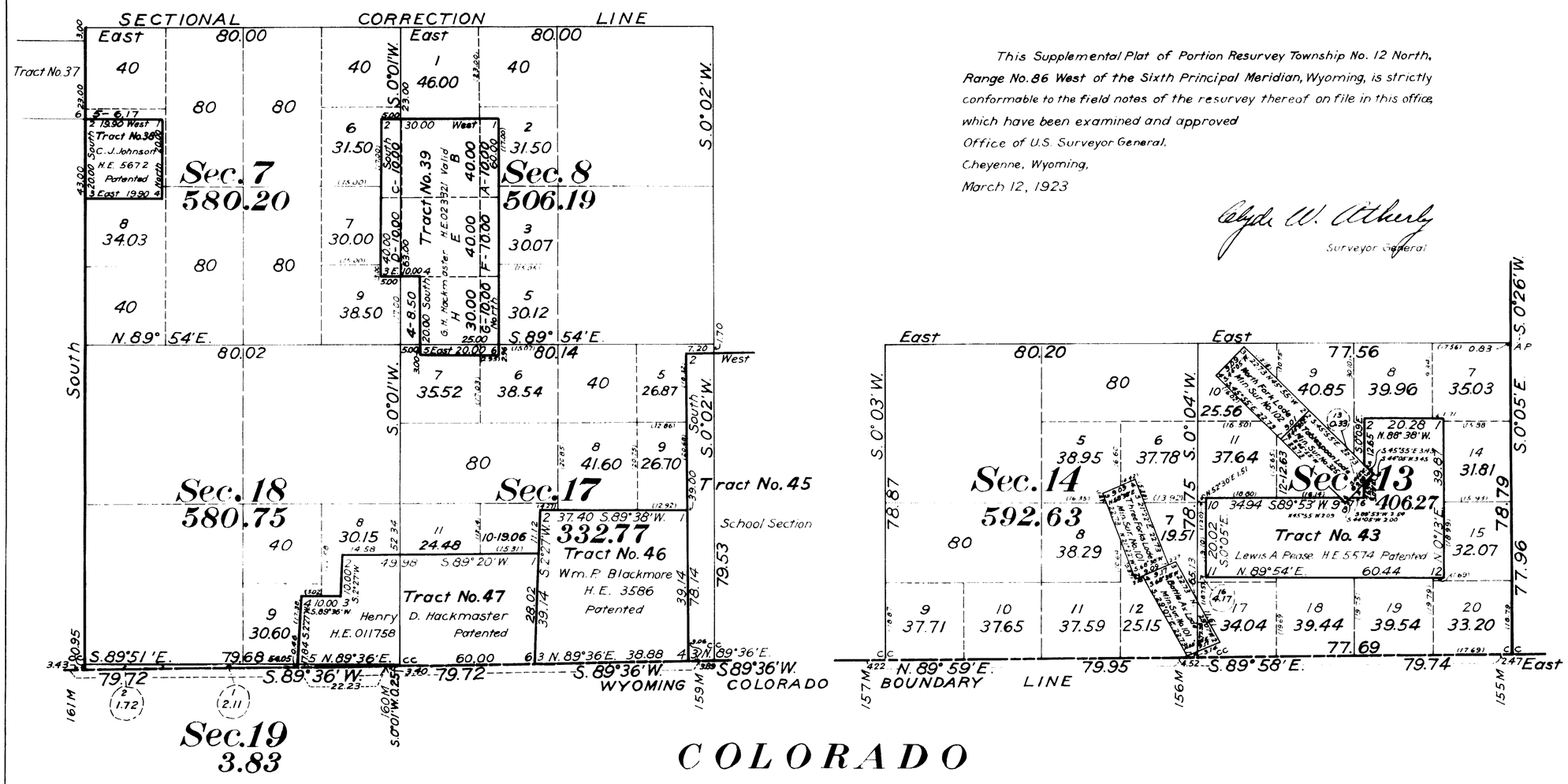

570-D.

Trans. to Chey. L.O.
July 12, 1923

12-86

721

(4-675a)

Supplemental Plat

Township No. 12 North, Range No. 86 West of the Sixth Principal Meridian, Wyoming.

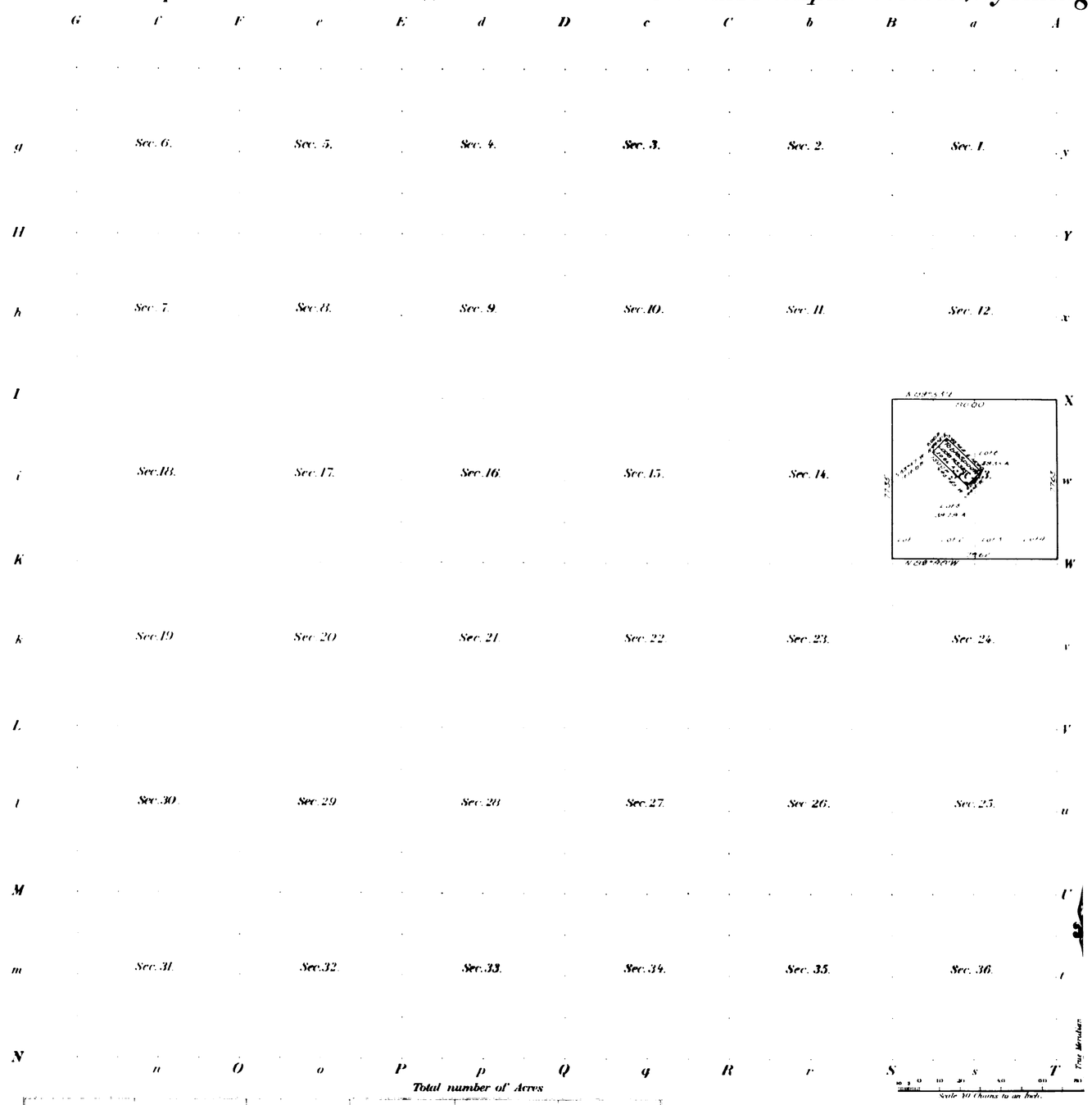

Surveys Designated	By Whom Surveyed	Date of Contract	Amount of Surveys M. Ch.s Lk.s	When Surveyed	
Township lines Subdivisions					

Meanders of

Posts	Courses	Ch.s Lk.s	Posts	Courses	Ch.s Lk.s	Posts	Courses	Ch.s Lk.s

I hereby certify that this is a correct plat of the legal subdivisions in H.E. No. 5574 made fractional by Mineral Survey No. 325 in Sec. 13, T. 12 N., R. 86 W. and is made in conformity with the original field notes and plats on file in this office.

U.S. Surveyor General's Office,
Cheyenne, Wyo.
November 26, 1907.

Stephen P. Hanson
U.S. Sur. Gen'l.

The above Map of Township No. of Range No. Meridian, is strictly conformable to the field notes of the survey thereof on file in this Office, which have been examined and approved.

Surveyor General's Office.

Sur. Gen'l.

V.&W.

THE HORRIS PETERS CO. WASHINGTON D.C.

12-86

(11)

Click Here for Field Notes

10.

Accession No. 722

TOWNSHIP No. 12 NORTH RANGE No. 86 WEST of the 6th Principal MERIDIAN.

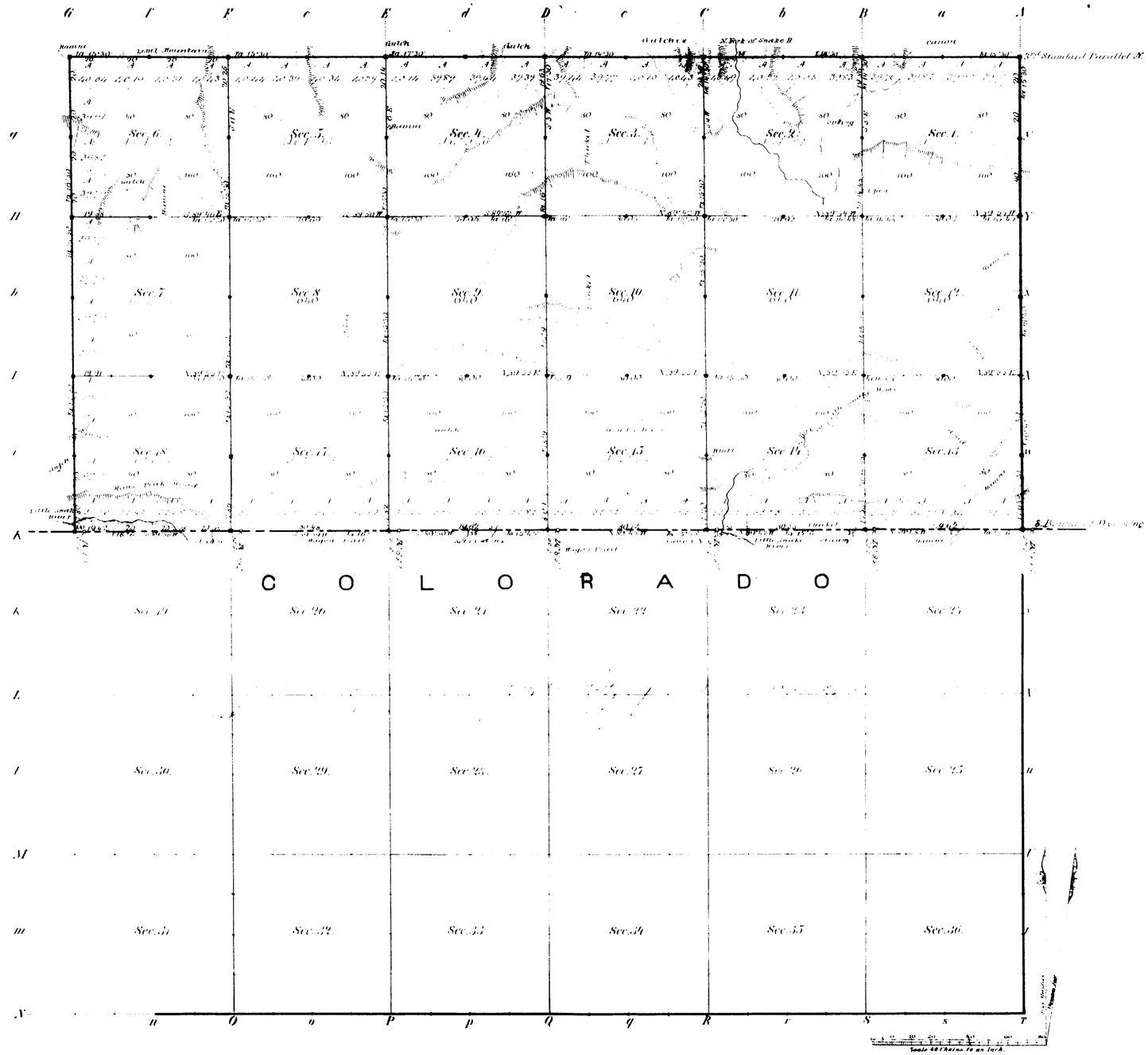

Total number of Acres 11,109.26

Surveys Designated	By Whom Surveyed	Date of Contract	Amount of Surveys Mi. Ch. Lk.	When Surveyed	Magnetic Decl.
E. W. & N. Township lines	G. W. Baker	Sept. 21, 1880	11 . 75 . 43	Nov. & Dec. 1880	16° East
divisions	" "	" "	26 . 68 . 39	January, 1881	16° East
Junctions	" "	" "	25 . 36	" "	
Bound of Wyo.	A. V. Richards	" 13, 1872	5 . 79 . 42	July, 1873	

The above Map of Township No. 12 North, of Range No. 86 West of the 6th Principal Meridian, Wyoming Territory, is strictly conformable to the field notes of the survey thereof on file in this Office, which have been examined and approved.

Surveyor General's Office, Edw. C. David
Cheyenne, Wyo. April 20, 1881. Sur. Genl.

A. Gast & Co. St. Louis Mo.

570-B

12-86 12-86

Indexes

88

4712

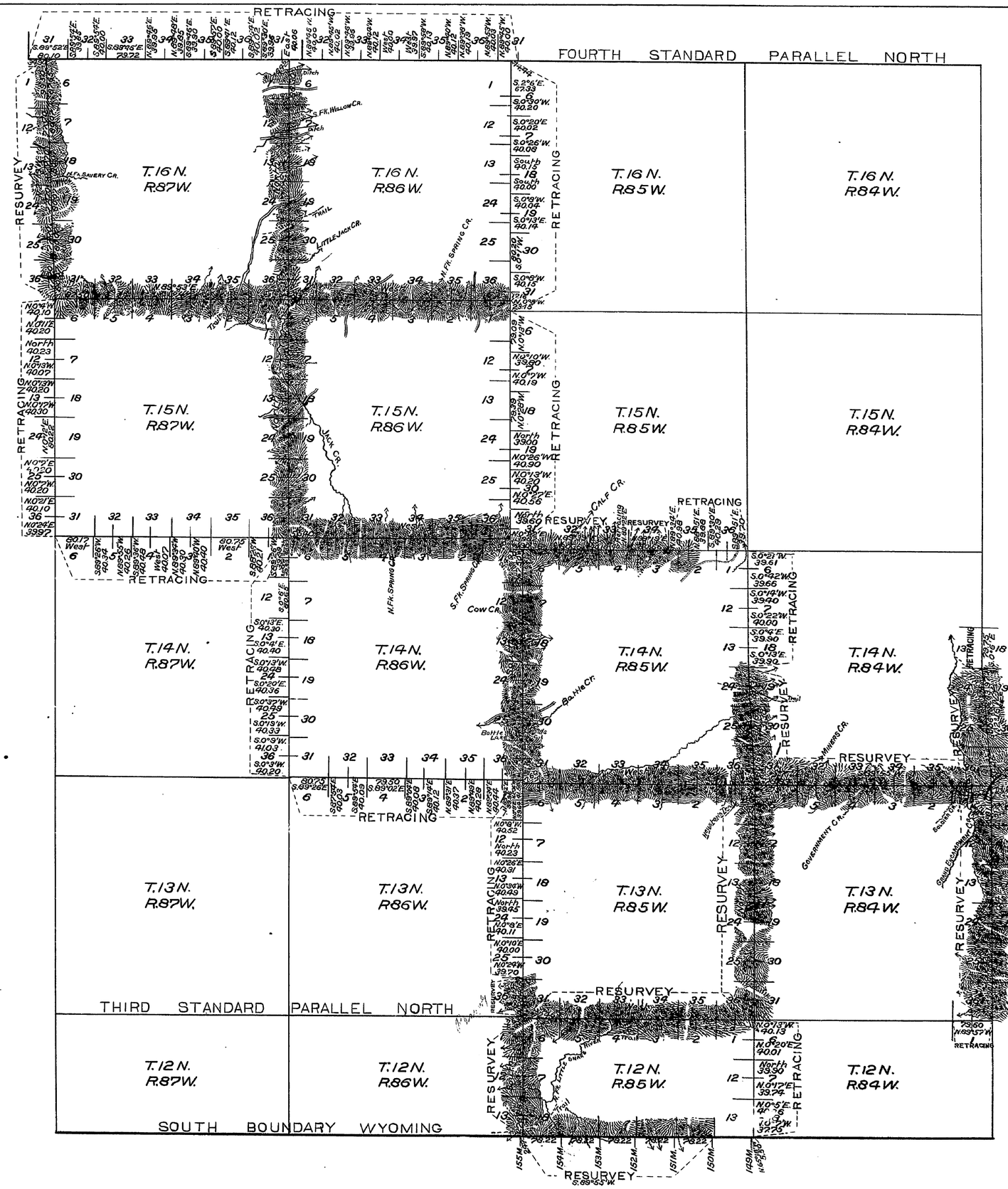

Table of Mileage of Resurveys

Lines Designated	Amount Lks.		When Surveyed
South Bdry. of Wyoming	4	71	10 August 22, 1898
Standard lines	5	72	46 June 24-25, "
" Connecting lines		2	63 "
Township lines	37	53	67 Oct. 11, 1897-Aug. 19, 1898
" Connecting lines		37	37 June 23 - " "

Table of Mileage

Lines Designated	Amount Chs.	Lks.	When Surveyed
Township lines	41	18	29 July 21, 1897-July 2, 1898
Connecting "	1	5	98 " "

THIS PLAT
of the
SURVEY
of the
S. and W. Boundaries of T. 14 N., R. 85 W.;
S. " W. " " T. 15 N., R. 86 W.;
S. " W. " " T. 16 N., R. 86 W.;
and the
S. Boundary of T. 16 N., R. 87 W.;
THE RESURVEY
of the
South Boundary of Wyoming, from the 150 M. to the 155 M. Post;
W. and N. Boundaries of T. 12 N., R. 85 W.;
E., N. " W. " " T. 13 N., R. 84 W.;
W. Boundary of T. 16 N., R. 87 W. and a part of the E. and W. Bdrs. of T. 14 N., R. 84 W., N. Bdry. T. 14 N., R. 85 W. and W. Bdry. of T. 13 N., R. 85 W.
THE RETRACING
of the
E. Boundary of T. 12 N., R. 85 W.;
S. and W. Boundaries of T. 14 N., R. 86 W.;
E. Boundary of T. 15 N., R. 86 W.;
S. and W. Boundaries of T. 15 N., R. 87 W.;
E. Boundary of T. 16 N., R. 86 W.
and a part of the
S. Boundary of T. 13 N., R. 84 W.;
W. " " T. 13 N., R. 85 W.;
E. " " T. 14 N., R. 84 W.;
E. and N. Boundaries of T. 14 N., R. 85 W.
and the
Fourth Standard Parallel North,
through Ranges 86 and 87 West of the
Sixth Principal Meridian
WYOMING
is strictly conformable to the field notes of the Survey, Resurvey or Retracing thereof by
Howard B. Carpenter, U.S. Dep. Surv.,
under his
Contract No. 266A.
dated June 30, 1897,
which have been examined, approved and filed in this office,
U.S. Surv. Gen'ls. Office,
Cheyenne, Wyo.,
June 20 1899.

Alpheus P. Hanson
U.S. Survr. Gen'l.

Latitude 41°03'N.
Longitude 106°46'W.
Mean Mag. Decl. 15°03'E.

Scale: 1 inch to 160 chains

Filed MAR 13 1900
Comm. Letter Mch. 10-1900

I.B.M.

2788

(11)
Indexed

Click Here for Field Notes

750

EXTERIOR LINES

Scale, 3 miles to an inch. *Magnetic variation East.*

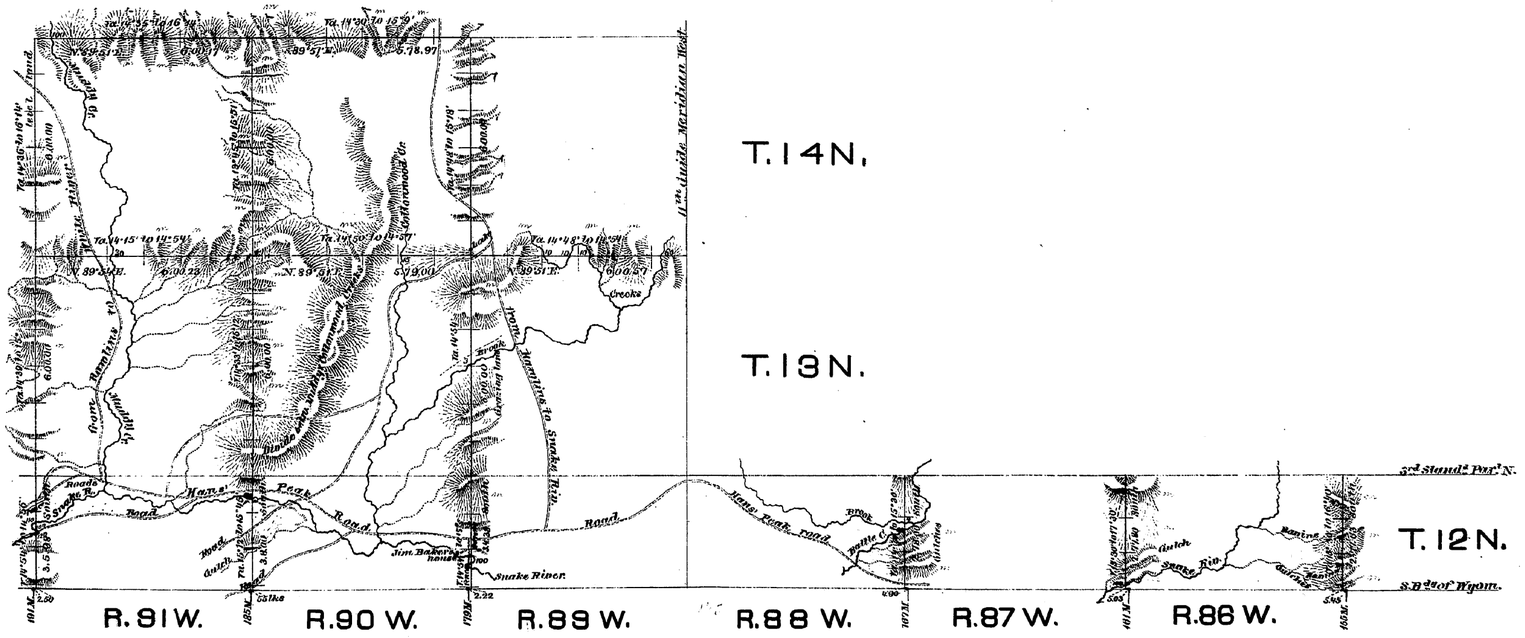

COLORADO

Surveys Designated.	By whom surveyed.	Date of contract.	Amount of surveys mi.	chs.	lks.	When surveyed
Exterior lines	G.W. Baker	September 21, 1880	84	10	73	Nov. & December 1880
Connections	" "	" " "		20	65	" " "

I hereby certify that the above diagram of the exterior lines of Township 12 North, Ranges 86 to 91 inclusive, Townships 13 & 14 North, Ranges 89 to 91 West of the 6th Principal Meridian, Wyoming Ter. is strictly conformable to the field notes of the survey thereof on file in this Office, which have been examined and approved.

Surveyor General's Office,
Cheyenne, Wyo. April 20, 1881.

Edw. C. David
Surveyor General.

Deposited for office work $30.00
Cost of office work 22.87
Amount to be refunded 7.13

(4-675)

5928

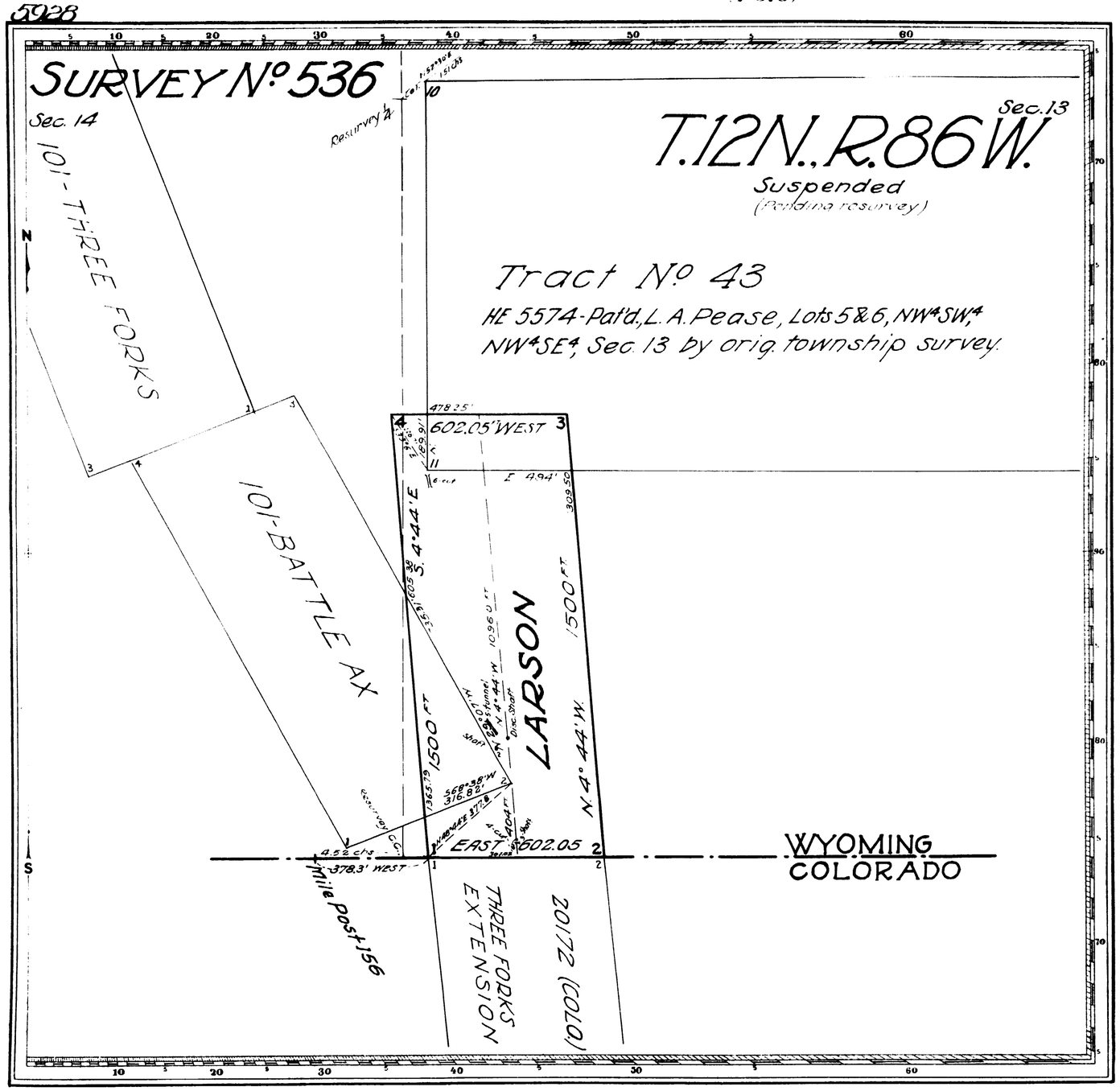

Claim Located (As amended) April 11, 1908

Mineral Survey No. 536

Lot No. ——

Cheyenne Land District.

PLAT

OF THE CLAIM OF

L. A. Pease

KNOWN AS THE

LARSON LODE

IN THREE FORKS (Unorg.) MINING DISTRICT, CARBON COUNTY, WYOMING

Containing an Area of —— Acres

Scale of 300 feet to the inch.

Variation 15° 40' E

SURVEYED October 25, December 23, 1922 BY George B. McFadden U.S. Mineral Surveyor.

The Original Field Notes of the Survey of the Mining Claim of L. A. Pease known as the

Larson Lode

from which this plat has been made under my direction, have been examined and approved, and are on file in this Office; and I hereby certify that they furnish such an accurate description of said Mining Claim as will, if incorporated into a patent, serve fully to identify the premises, and that such reference is made therein to natural objects or permanent monuments as will perpetuate and fix the locus thereof.

I further certify that Five Hundred Dollars worth of labor has been expended or improvements made upon said Mining Claim by claimant or his grantors, and that said improvements consist of

three shafts
two cuts
one tunnel

that the location of said improvements is correctly shown upon this plat, and that no portion of said labor or improvements has been included in the estimate of expenditures upon any other claim.

And I further certify that this is a correct plat of said Mining Claim made in conformity with said original field notes of the survey thereof, and the same is hereby approved.

U.S. Surveyor General's Office. Cheyenne, Wyo. March 7, 1923

Clyde W. Atherly
U.S. Surveyor General for Wyoming

536

233541
8/5 24
942545
242

Deposited for office work	$180.00
Cost of office work	80.49
Amount to be refunded	99.51

(4-675)

5925

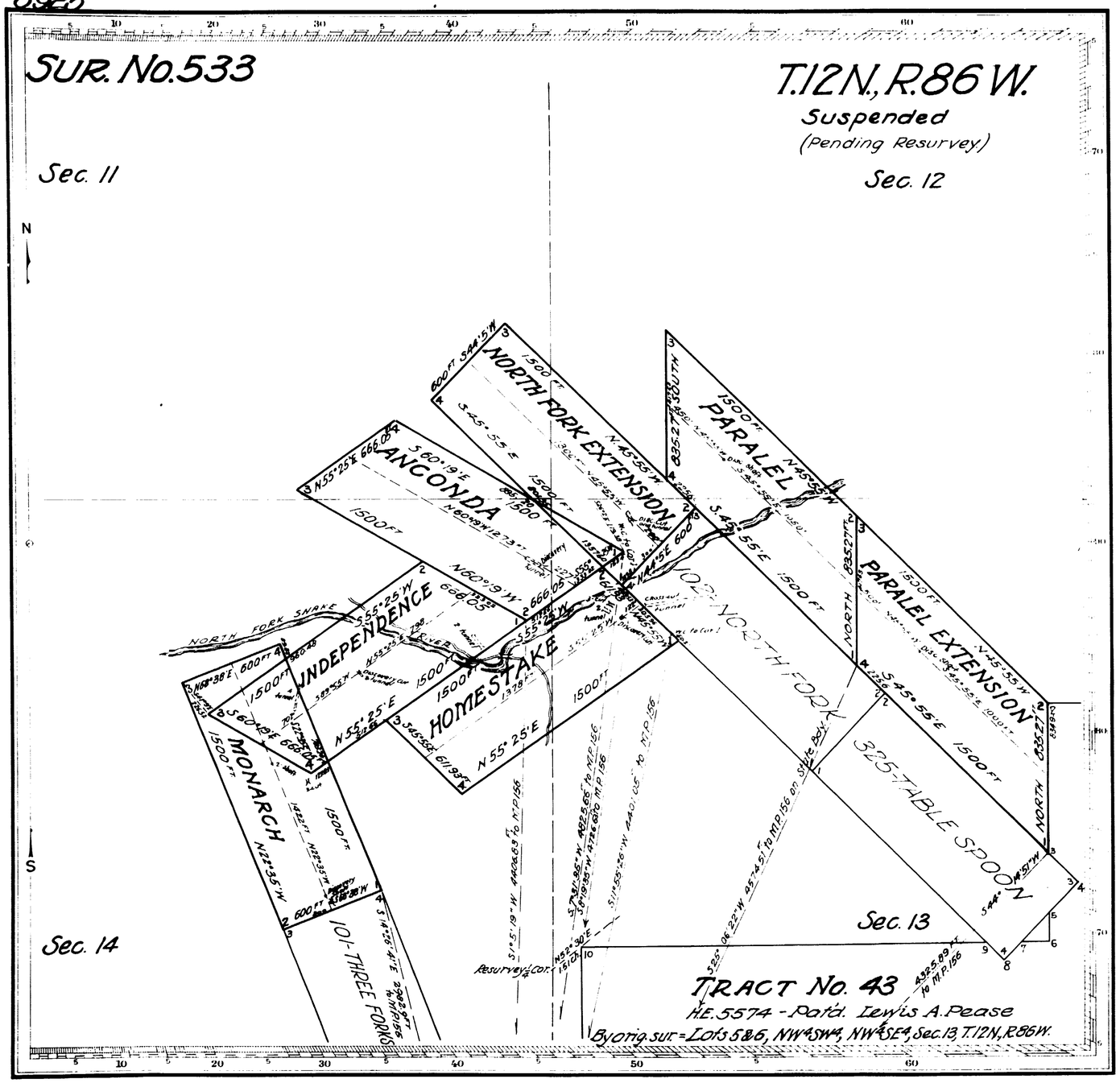

Claim Located Homestake Aug. 14, 1905, Anconda Aug. 6, 1905 Independence Aug. 7, 1905 Monarch July 16, 1905 Paralel Aug. 15, 1904, Paralel Ext. Sept. 2, 1905, N. Fork Ext. Aug. 19, 1905

Mineral Survey No. 533

Lot No. _____

Cheyenne Land District.

PLAT

OF THE CLAIM OF

SNAKE RIVER CONSOLIDATED MINING CO.

KNOWN AS THE

Paralel, Paralel Extension, North Fork Extension, Homestake Anconda, Independence and Monarch Lodes.

IN THREE FORKS (Unorg.) MINING DISTRICT, CARBON COUNTY, WYOMING

Containing an Area of _____ Acres.

Scale of 500 Feet to the inch.

Variation 15° 30' E

SURVEYED October 25, December 23, 1922 BY George B. McFadden, U.S. Mineral Surveyor;

The Original Field Notes of the Survey of the Mining Claim of Snake River Consolidated Mining Co. *known as the* Paralel, Paralel Extension North Fork Extension, Homestake Anconda, Independence and Monarch Lodes

from which this plat has been made under my direction, have been examined and approved, and are on file in this Office, and I hereby certify that they furnish such an accurate description of said Mining Claim as will, if incorporated into a patent, serve fully to identify the premises, and that such reference is made therein to natural objects or permanent monuments as will perpetuate and fix the locus thereof.

I further certify that Five Hundred Dollars worth of labor has been expended or improvements made upon said Mining Claim by claimant company or its grantors and that said improvements consist of 5 shafts, 4 cuts 7 tunnels

that the location of said improvements is correctly shown upon this plat, and that no portion of said labor or improvements has been included in the estimate of expenditures upon any other claim.

And I further certify that this is a correct plat of said Mining Claim made in conformity with said original field notes of the survey thereof, and the same is hereby approved.

U.S. Surveyor General's Office, Cheyenne, Wyoming

Ralph W. Atherly
U.S. Surveyor General for Wyoming

March 23, 1923

533

033 F 42
8/5/24
942546
241-242 P

4

29

V

(4-675)

5717

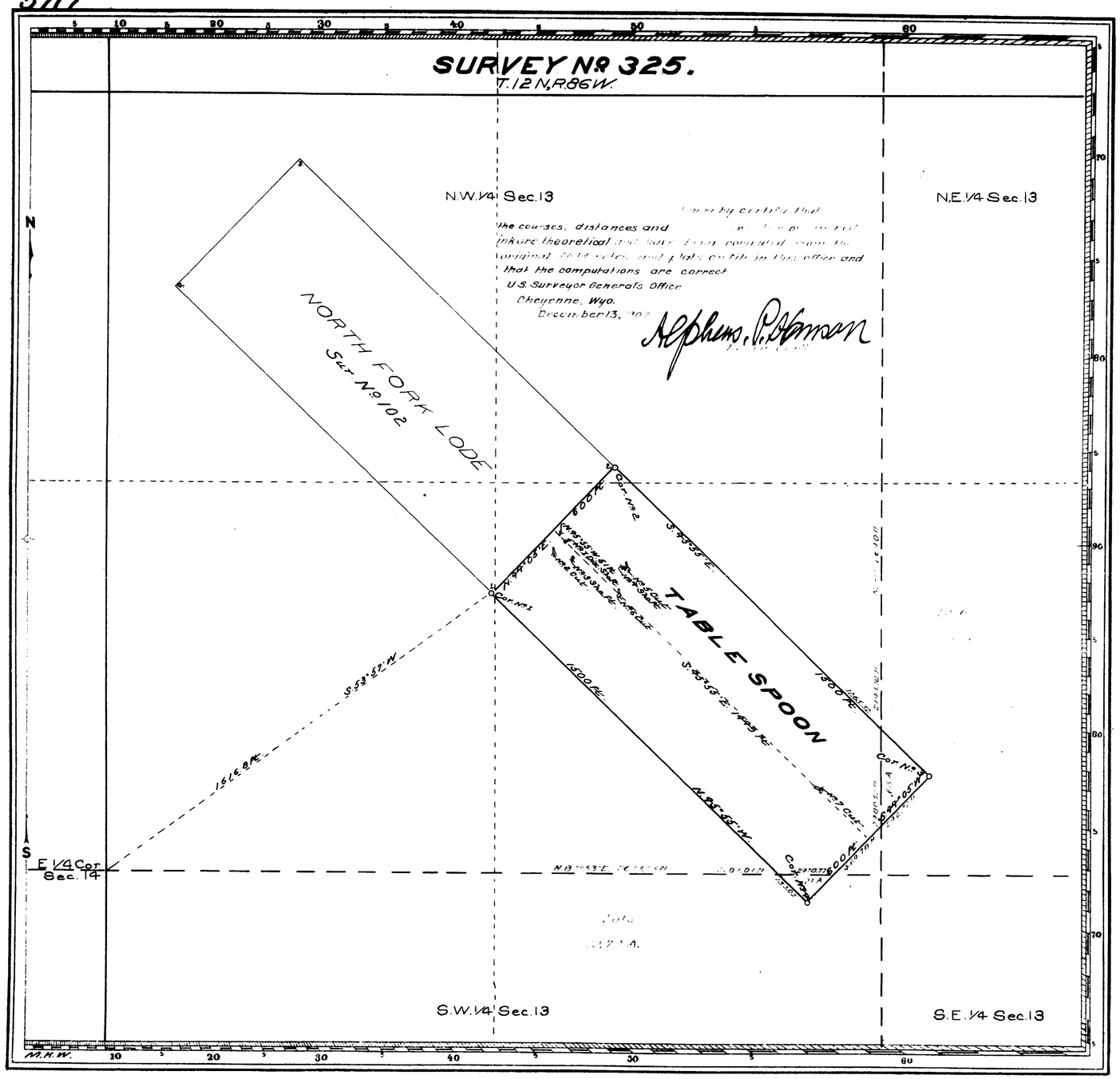

the courses, distances and ... in red ink are theoretical and have been computed from the original field notes and plats on file in this office and that the computations are correct.

U.S. Surveyor Generals Office
Cheyenne, Wyo.
December 13, 1907

Alpheus P. Hanson

Claim Located as amended July 29, 1904

Mineral Survey No 325

Lot No
Cheyenne Land District.

PLAT

OF THE CLAIM OF

Boston Sierra Madre Mine Industry Company
KNOWN AS THE

TABLE SPOON LODE

IN THREE FORKS MINING DISTRICT,
CARBON COUNTY, WYOMING
Containing an Area of 20.661 Acres.
Scale of 300 feet to the inch.
Variation 15°10' E
SURVEYED DECEMBER 27, 1904 BY
George B. McFadden,
U.S. Deputy Mineral Surveyor.

The Original Field Notes of the Survey of the Mining Claim of Boston Sierra Madre Mine Industry Company known as the

TABLE SPOON LODE

from which this plat has been made under my direction, have been examined and approved, and are on file in this Office; and I hereby certify that they furnish such an accurate description of said Mining Claim as will, if incorporated into a patent, serve fully to identify the premises, and that such reference is made therein to natural objects or permanent monuments as will perpetuate and fix the locus thereof.

I further certify that Five Hundred Dollars worth of labor has been expended or improvements made upon said Mining Claim by claimant or its grantors, and that said improvements consist of

1 discovery shaft, 2 shafts and 4 cuts

that the location of said improvements is correctly shown upon this plat, and that no portion of said labor or improvements has been included in the estimate of expenditures upon any other claim.

And I further certify that this is a correct plat of said Mining Claim made in conformity with said original field notes of the survey thereof, and the same is hereby approved.

U.S. Surveyor Generals Office
Cheyenne, Wyoming
April 29, 1905

Alpheus P. Hanson
U.S. Surveyor General for Wyoming

H.B.F.

325

254
Feb. 3, 1908
45859
242

2

24.

(4-675)

5510

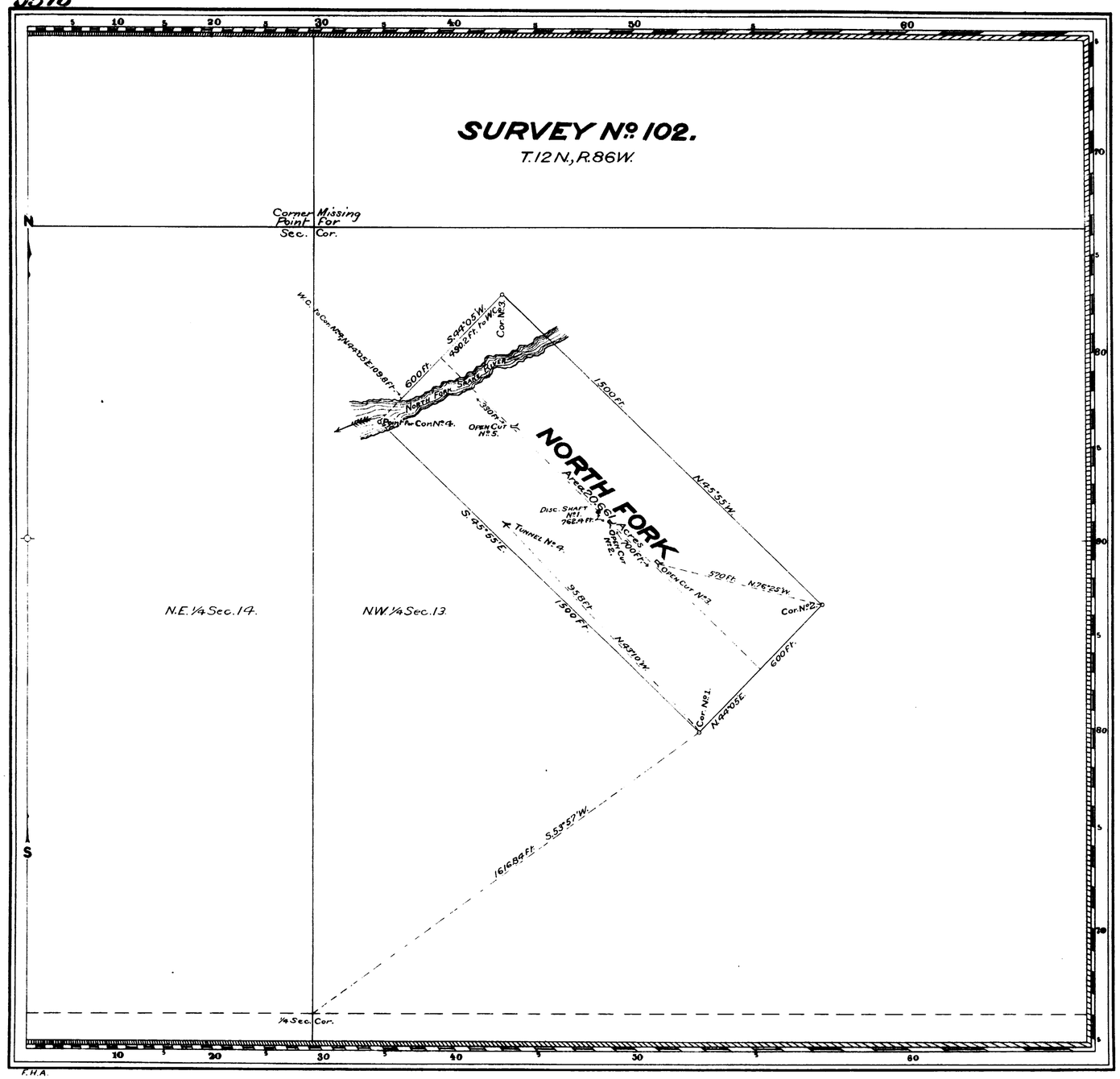

Claim located May 13, 1897
Amended Location Nov. 21, 1899
Mineral Survey No. 102

L.O.T. No.
Cheyenne Land District.

PLAT

OF THE CLAIM OF

L.A. Pease

KNOWN AS THE

NORTH FORK LODE

IN THREE FORKS MINING DISTRICT,
CARBON COUNTY, WYOMING
Containing an Area of 20.66/1 Acres.
Scale of 300 feet to the inch.
Variation 15°30' E.
SURVEYED APRIL 13-14, 1900 BY
George B. McFadden
U.S. Deputy Mineral Surveyor.

The Original Field Notes of the Survey of the Mining Claim of
L.A. Pease
known as the

North Fork Lode

from which this plat has been made under my direction have been examined and approved, and are on file in this Office; and I hereby certify that they furnish such an accurate description of said Mining Claim as will, if incorporated into a patent, serve fully to identify the premises, and that such reference is made therein to natural objects or permanent monuments as will perpetuate and fix the locus thereof.

I further certify that Five Hundred Dollars worth of labor has been expended or improvements made upon said Mining Claim by claimant or his grantors, and that said improvements consist of

Discovery Shaft	No. 1,	Value $400.00
Open Cut	No. 2,	" 28.00
Open Cut	No. 3,	" 30.00
Tunnel	No. 4,	" 40.00
Open Cut	No. 5,	" 100.00

that the location of said improvements is correctly shown upon this plat, and that no portion of said labor or improvements has been included in the estimate of expenditures upon any other claim.

And I further certify that this is a correct plat of said Mining Claim made in conformity with said original field notes of the survey thereof, and the same is hereby approved.

U.S. Surveyor General's Office
Cheyenne, Wyoming
July 13, 1900

Alpheus P. Hanson
U.S. Surveyor General for
Wyoming

D.4.0

102

ENT. NO. 28 NOTES July 17, 1902
PAT. NO. 35748 V.
C. S. NO. 242 P.

2

22

(4-675)

accession no. 5509

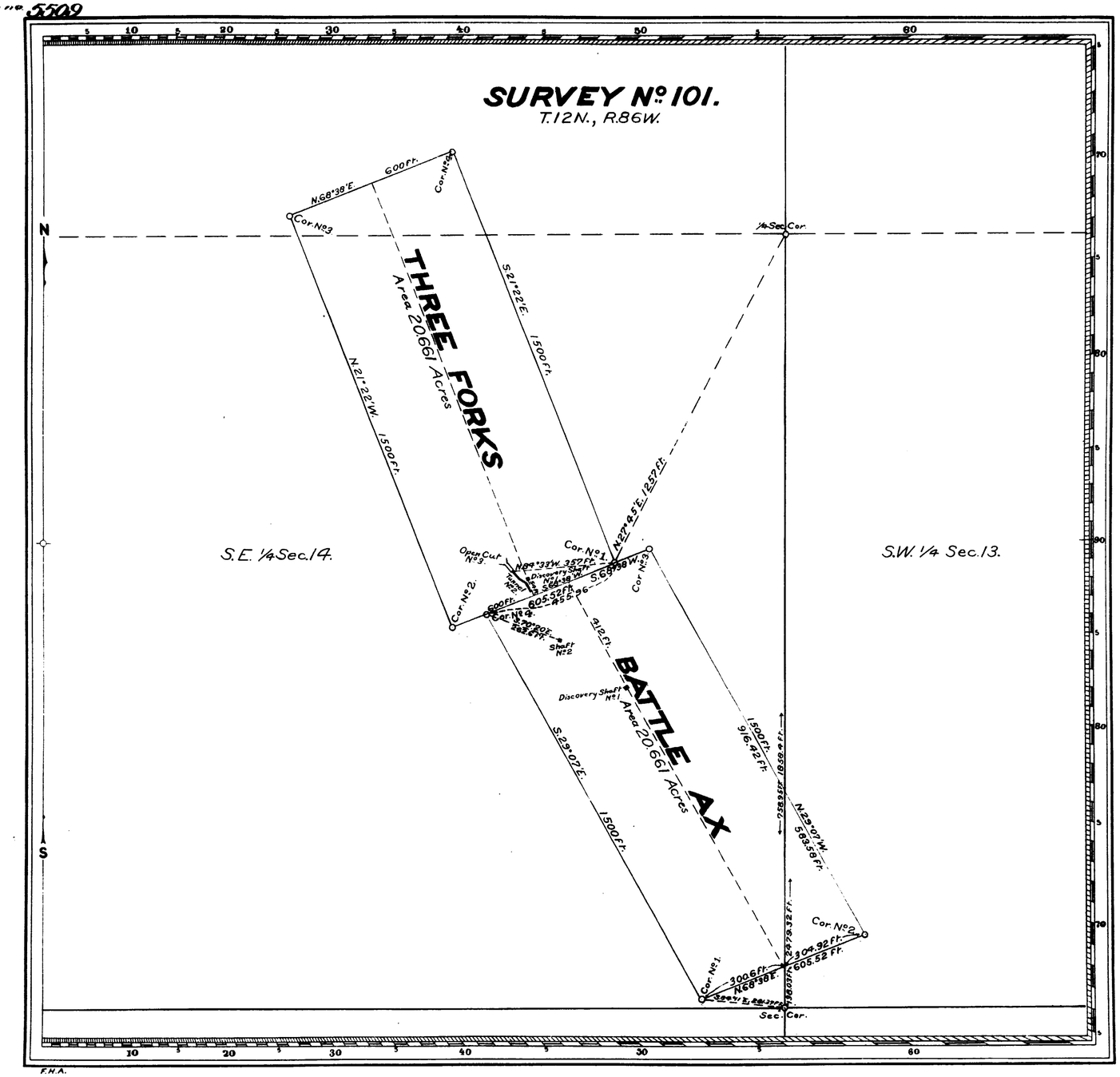

Claim Located May 13, 1897
Amended Location November 20, 1899
Mineral Survey No. 101

L.O.T. No.
Cheyenne Land District.

PLAT

OF THE CLAIMS OF
Three Forks Mining and Reduction Company

KNOWN AS THE

BATTLE AX AND THREE FORKS LODES

IN THREE FORKS MINING DISTRICT,
CARBON COUNTY, WYOMING
Containing an Area of 41.332 Acres.
Scale of 300 Feet to the inch.
Variation 15°30' E.
SURVEYED APRIL 9-12, 1900 BY
GEORGE B. McFADDEN
U.S. Deputy Mineral Surveyor,

The Original Field Notes of the Survey of the Mining Claims of Three Forks Mining and Reduction Company known as the

BATTLE AX AND THREE FORKS LODES

from which this plat has been made under my direction, have been examined and approved, and are on file in this Office; and I hereby certify that they furnish such an accurate description of said Mining Claims as will, if incorporated into a patent, serve fully to identify the premises, and that such reference is made therein to natural objects or permanent monuments as will perpetuate and fix the locus thereof.

I further certify that Five Hundred Dollars worth of labor, has been expended or improvements made upon said Mining Claims by claimant or their grantors, and that said improvements consist of

Discovery Shaft No. 1, Battle Ax Lode; Value $150.00 per claim
Shaft No. 2, " " " ; " 250.00
Discovery Shaft No. 1, Three Forks " ; " 100.00
Tunnel No. 2 & Open Cut No. 3 " " ; " 1090.00

that the location of said improvements is correctly shown upon this plat, and that no portion of said labor or improvements has been included in the estimate of expenditures upon any other claim.

And I further certify that this is a correct plat of said Mining Claims made in conformity with said original field notes of the survey thereof, and the same is hereby approved.

U.S. Surveyor General's Office Alphius P. Hanson
Cheyenne, Wyoming. *U.S. Surveyor General for*
June 15, 1900 *Wyoming*

101

105 NOTES
Feb 3 1903
36352
241-242