33

Click Here for Field Notes

89

4713

Township No. 13 North Range No. 84 West of the 6th Principal Meridian



Meanders of

Posts	Courses	Ch's Lk's	Posts	Courses	Ch's Lk's	Posts	Courses	Ch's Lk's

Total number of Acres 22976.85

Surveys Designated	By Whom Surveyed	Date of Contract No.	Amount of Surveys M.	Ch's	Lk's	When Surveyed
Resurvey N.E. and W. Township lines	Howard B. Carpenter	266A. June 30, 1898	17	78	68	October 3-11, 1897 August 6, 1898
Subdivisions	"	" "	59	71	83	October 12, 1897 August 16, 1898
Retracing S. Bdry.	"	" "		79	60	October 12, 1897
Township lines	William O. Downey	103. May 12, 1899	23	79	76	Aug 1-Sept 6, 1899

Latitude 41°03'N.
Longitude 106°46'W.
Mean Mag. Decl. 15°03'E.

The above Map of Township No. 13 North of Range No. 84 West of the 6th Principal Meridian Wyoming is strictly conformable to the field notes of the survey thereof on file in this Office which have been examined and approved.

Surveyor General's Office
Cheyenne Wyo. June 20 1899

Alpheus S. Harrison
Sur. Gen'l

MAR 15 1900

I.B.M. Computer
F.H.A. Topog. and Lettering

2789

13-84

Indexes

88

4712

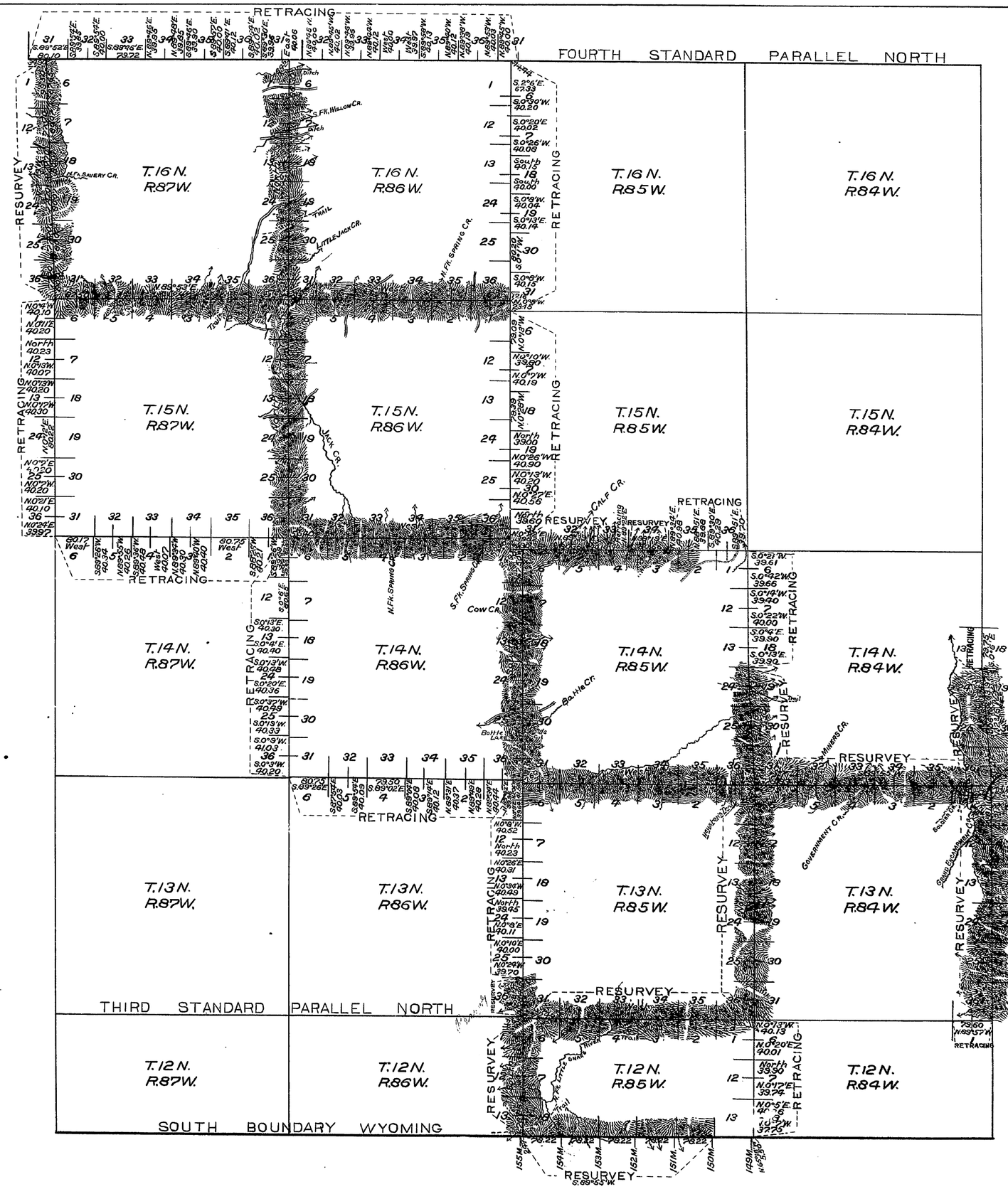

Table of Mileage of Resurveys

Lines Designated	Amount Lks.		When Surveyed
South Bdry. of Wyoming	4	71	10 August 22, 1898
Standard lines	5	72	46 June 24-25, "
" Connecting lines		2	63 "
Township lines	37	53	67 Oct. 11, 1897-Aug. 19, 1898
" Connecting lines		37	37 June 23 - " "

Table of Mileage

Lines Designated	Amount Chs.	Lks.	When Surveyed
Township lines	41	18	29 July 21, 1897-July 2, 1898
Connecting "	1	5	98 " "

THIS PLAT
of the
SURVEY
of the
S. and W. Boundaries of T. 14 N., R. 85 W.;
S. " W. " " T. 15 N., R. 86 W.;
S. " W. " " T. 16 N., R. 86 W.;
and the
S. Boundary of T. 16 N., R. 87 W.;
THE RESURVEY
of the
South Boundary of Wyoming, from the 150 M. to the 155 M. Post;
W. and N. Boundaries of T. 12 N., R. 85 W.;
E., N. " W. " " T. 13 N., R. 84 W.;
W. Boundary of T. 16 N., R. 87 W. and a part of the E. and W. Bdrs. of T. 14 N., R. 84 W., N. Bdry. T. 14 N., R. 85 W. and W. Bdry. of T. 13 N., R. 85 W.
THE RETRACING
of the
E. Boundary of T. 12 N., R. 85 W.;
S. and W. Boundaries of T. 14 N., R. 86 W.;
E. Boundary of T. 15 N., R. 86 W.;
S. and W. Boundaries of T. 15 N., R. 87 W.;
E. Boundary of T. 16 N., R. 86 W.
and a part of the
S. Boundary of T. 13 N., R. 84 W.;
W. " " T. 13 N., R. 85 W.;
E. " " T. 14 N., R. 84 W.;
E. and N. Boundaries of T. 14 N., R. 85 W.
and the
Fourth Standard Parallel North,
through Ranges 86 and 87 West of the
Sixth Principal Meridian
WYOMING
is strictly conformable to the field notes of the Survey, Resurvey or Retracing thereof by
Howard B. Carpenter, U.S. Dep. Surv.,
under his
Contract No. 266A.
dated June 30, 1897,
which have been examined, approved and filed in this office,
U.S. Surv. Gen'ls. Office,
Cheyenne, Wyo.,
June 20 1899.

Alpheus P. Hanson
U.S. Survr. Gen'l.

Latitude 41°03'N.
Longitude 106°46'W.
Mean Mag. Decl. 15°03'E.

Scale: 1 inch to 160 chains

Filed MAR 13 1900
Comm. Letter Mch. 10-1900

I.B.M.

2788

(10) Indexed

645

Click Here for Field Notes

56

EXTERIOR LINES.

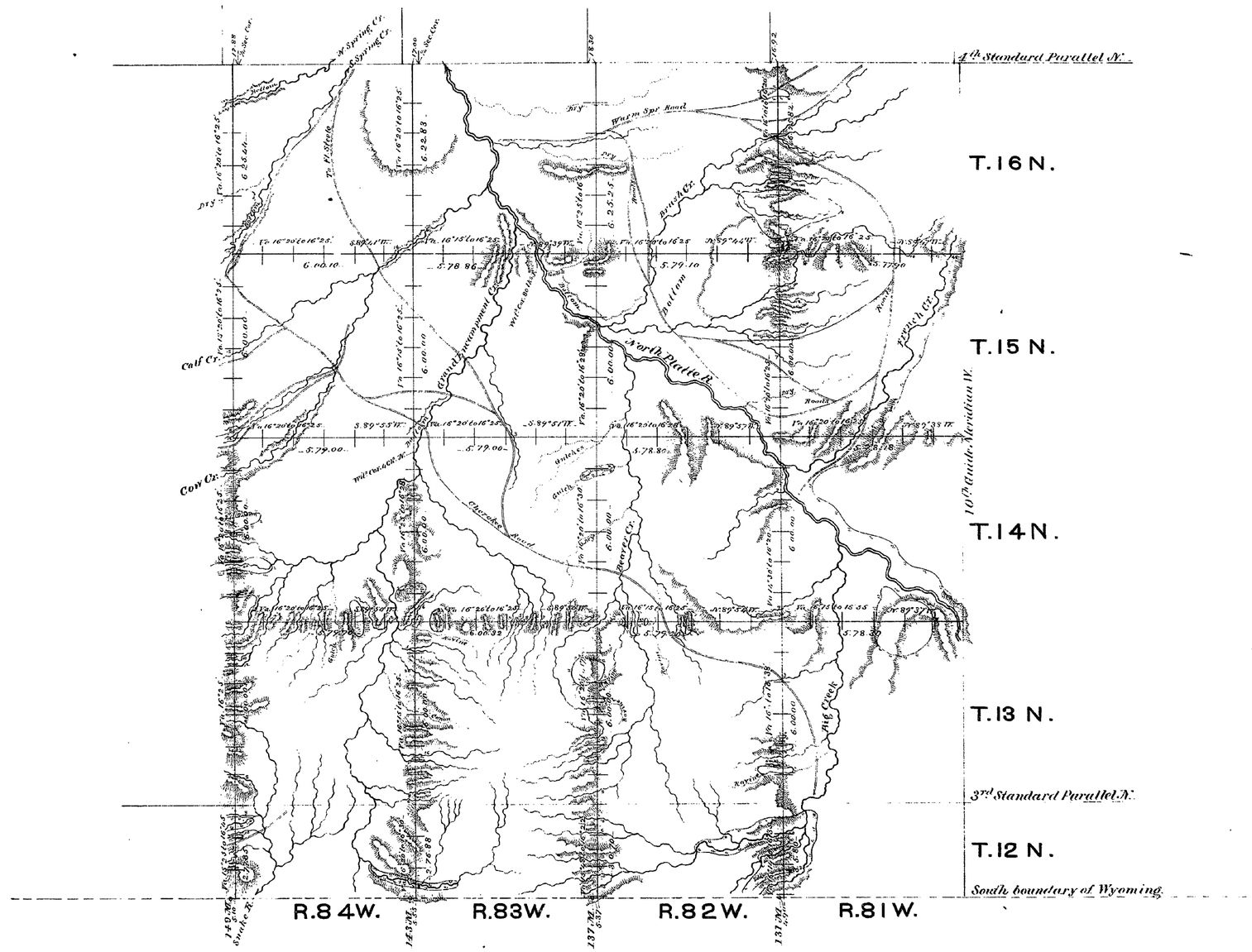

Scale, 3 miles to an inch.

Magnetic Variation East.

Surveys designated.	By whom surveyed.	Date of contract.	Amount of surveys. Dys. Chs. Lks.	When surveyed.
Township lines,	Wm O. Downey,	May 12, 1879	181 " 9 " 09	Aug. & Sept. 1879.
Connections,	" " "	" " "	1 " 6 " 02	" " " "

I hereby certify that the above diagram of the exterior lines of Townships 12, 13, 14, 15, and 16 N. Ranges 81, 82, 83 and 84 West of the 6th Principal Meridian, Wyoming Territory, is strictly conformable to the field notes of the survey thereof, on file in this office, which have been examined and approved.

Surveyor General's Office, Cheyenne, Wyo. Jan. 15, 1880.

Edw. C. David

Surveyor General.

537

(10)

Indexed

Click Here for Field Notes

644

THIRD STANDARD PARALLEL NORTH,

From the 10th Guide Meridian W. between Townships 12 & 13 N. in Ranges 81, 82, 83 & 84 W. of the 6th Prin.l Meridian, Wyo.

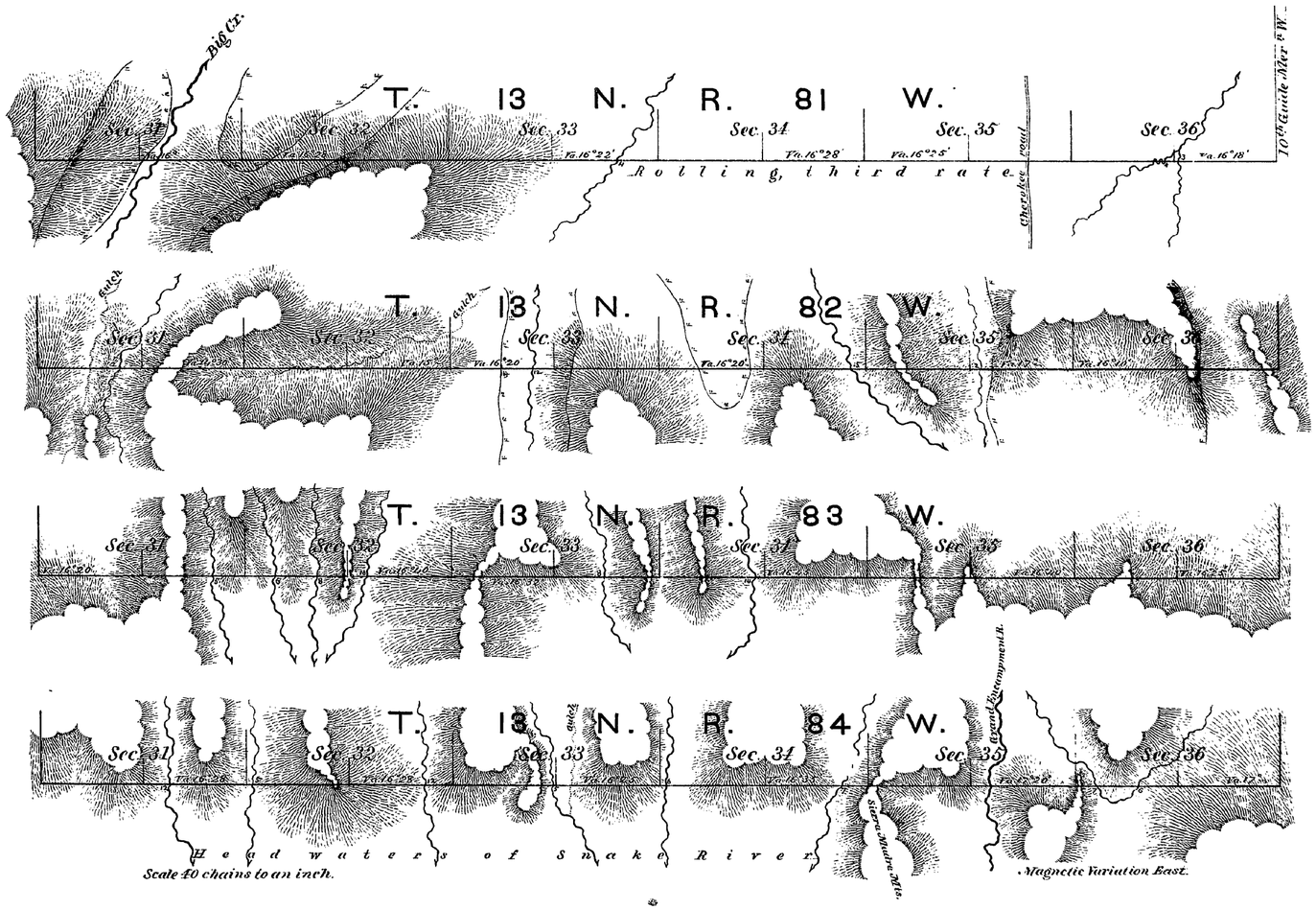

Surveys designated.	By whom surveyed.	Date of contract.	Amount of surveys.	When surveyed.
3rd Stand.d Parallel N.	Wm. O. Downey.	May 12, 1879.	24 Miles.	July & Aug. 1879.

I hereby certify that the above diagram of the 3rd Standard Parallel N. from the 10th Guide Meridian W. to Range 85 W. of the 6th Principal Meridian, Wyoming Territory, is strictly conformable to the original field notes of the survey thereof, on file in this office, which have been examined and approved.

Surveyor General's Office,
Cheyenne, Wyo. Jan.y 15, 1880.

Edw. C. David
Surveyor General.