743

(4-675 a)

Resurvey Township No 13 North, Range No. 91 West of the Sixth Principal Meridian, Wyoming

Survey Accepted April 11, 1917
G.L.O.

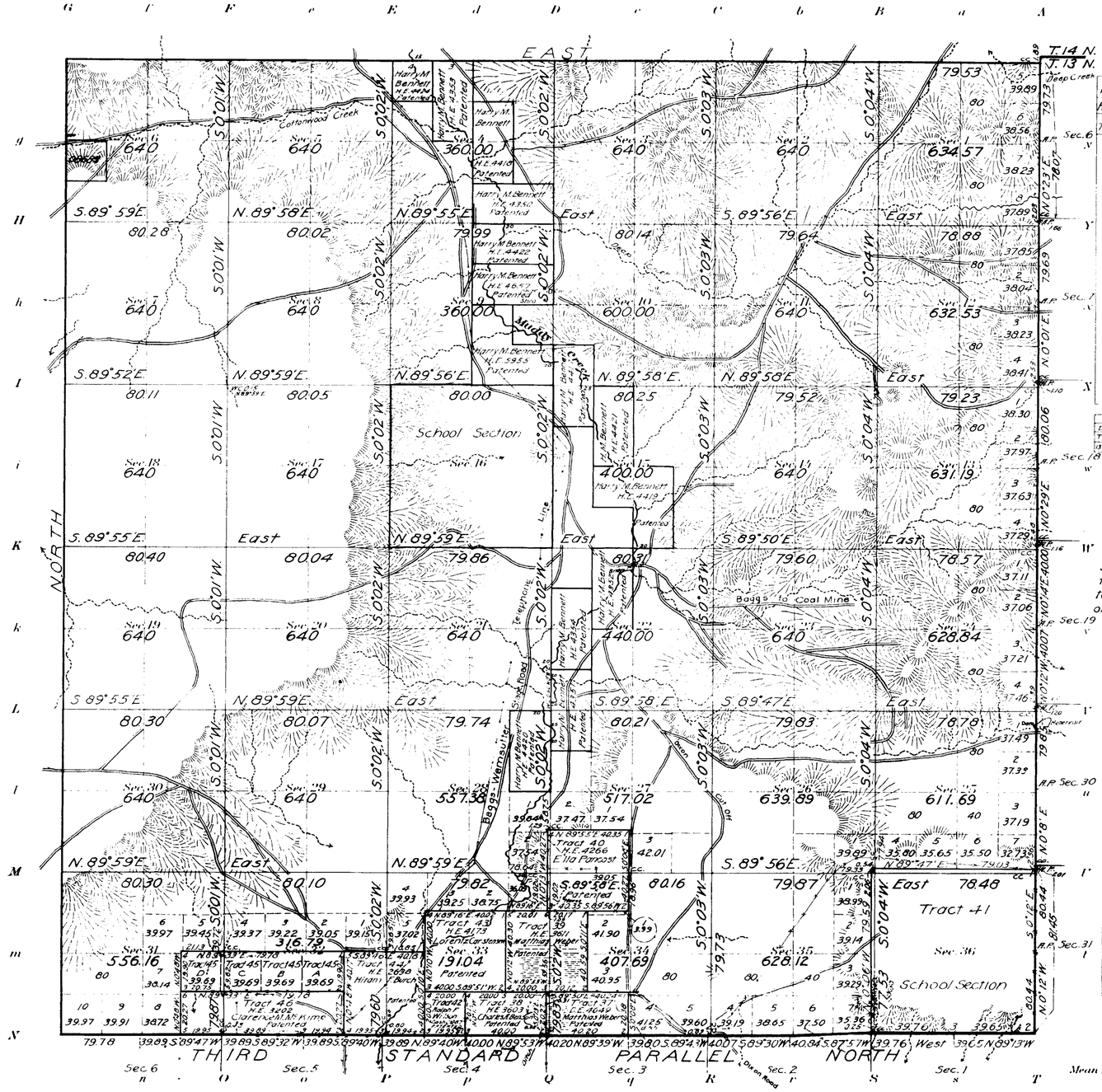

INDEX TO SEGREGATED TRACTS IN T.13N.R91W.

Resurvey Tract No.	Original Survey Entry Kind	Entry No.	Entryman	Subdivisions	Sec.	Status in L.O.
37	D.E.	4649	Matthias Weber	S½ SW¼	34	Patented
38	H.E.	3603	Charles A Benson	S½ SE¼	33	Patented
39	H.E.	3611	Matthias Weber	SE¼ NE¼, NE¼ SE¼	33	
				SW¼ NW¼, NW¼ SW¼	34	Patented
40	H.E.	4266	Ella Pancost	S½ SW¼	27	
				N½ NW¼	34	Patented
41	S.S.		Wyoming	All	36	Valid
42	Cash	01087	Ralph F. Wilson	SE¼ SW¼	33	Patented
43	H.E.	4173	Lorentz Carstensen	SW¼ NE¼, SE¼ NW¼	33	
				NE¼ SW¼, NW¼ SE¼	33	Patented
44	H.E.	2638	Hiram F. Burch	E½ SE¼	32	
				W½ SW¼	33	Patented
45	H.E.	6677	Nester H. Davis	NE¼ SE¼	31	
				N½ SW¼, NW¼ SE¼	32	Valid
46	H.E.	3202	Clarence M. McKimp	SE¼ SE¼	31	
				S½ SW¼, SW¼ SE¼	32	Patented

Entry Conforming to Lines of Resurvey with Changed Description

Description by Original Survey				Description by Resurvey						
T.	R.	Sec.	Legal Subdivision	T.	R.	Sec.	Legal Subdivision	Entry No.	Entry Kind	Entryman
13	91	6	Lot 6	13	91	6	NW¼ SW¼	NE	[illegible]	Infact Nate Straughn

All entries whether patented or not, not shown hereon as segregated tracts or tabulated above, are intended to conform to the lines of the resurvey under their original description.

Areas in Acres	
Public Land	19352.91
Indian Reservation	
Indian Allotments	
Mineral Claims	
Water Surface	
Total Area	

Scale 40 Chains to an inch

Mean Magnetic Declination

Surveys Designated	By Whom Surveyed	Group No.	Group Date	Amount of Surveys Mls.	chs.	lks.	When Surveyed Begun	Completed
RESURVEY 3rd Standard Parallel N.	Davis & Harshbarger	31	February 23, 1915	5	79	77	Sept 15, 1915	Sept 16, 1915
RESURVEY North Township Line	" "	"	" "	5	79	53	Sept 17, 1915	Sept 18, 1915
RESURVEY West Township Line	" "	"	" "	6	00	00	Sept 16, 1915	Sept 17, 1915
RESURVEY Subdivision Lines	" "	"	" "	59	71	11	Sept 18, 1915	Sept 30, 1915
Connections	" "	"	" "	1	41	47	Sept 23, 1915	Sept 30, 1915
Segregated Tract Lines	" "	"	" "	16	61	59	Sept 30, 1915	Oct 2, 1915
RESURVEY East Township Line	Davis & Harshbarger	30	February 20, 1915	5	77	95	June 19, 1915	June 19, 1915

The above map of Resurvey Township No. 13 North, Range No. 91 West of the Sixth Principal Meridian, Wyoming, is strictly conformable to the field notes of the resurvey thereof on file in this office, which have been examined and approved

U. S. Surveyor General's Office.

Cheyenne Wyoming September 21, 1916

Charles L. Decker
Surveyor General.

Accepted by Commissioner April 11, 1917
Duplicate filed Transmittal of Cheyenne L.O. June 16, 1917.

578-A

13-91

Click Here for Field Notes

742

TOWNSHIP No. 13 NORTH RANGE No. 91 WEST of the 6th Principal MERIDIAN.

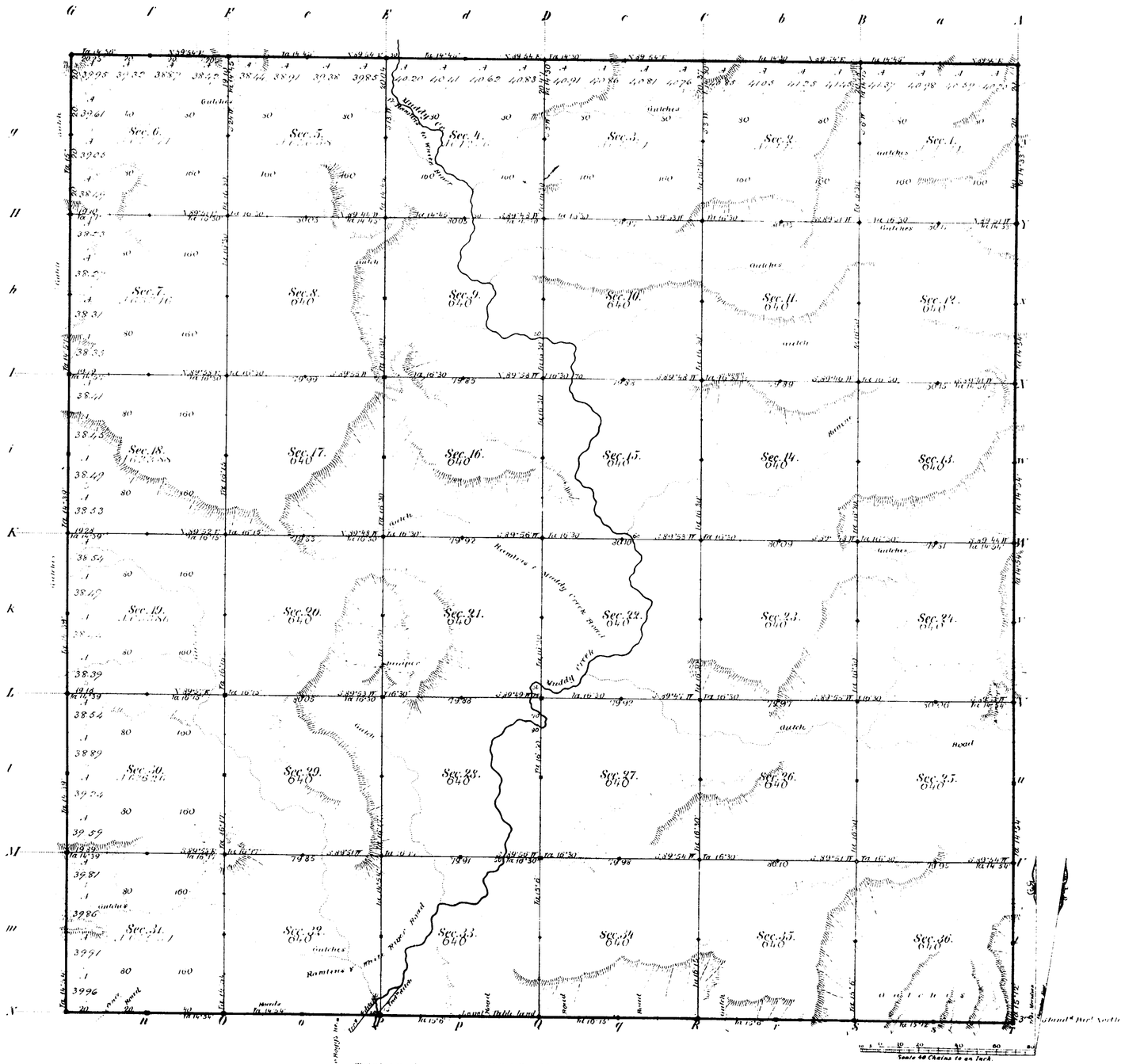

Total number of Acres 23,020.13

Subdivisions Designated	By Whom Surveyed	Date of Contract	Amount of Surveys Miles	Chains	Links	When Surveyed	Magnetic Bearing
Township Lines	G. W. Baker	September 21, 1890	24	00	23	November, 1890	14° 42' East
Subdivisions	"	"	59	76	77	June & Feb. 1891	16° 12' East
Connections							

The above Map of Township No. 13 North, of Range No. 91 West of the 6th Principal Meridian, Wyoming Territory, is strictly conformable to the field notes of the survey thereof on file in this Office which have been examined and approved.

Surveyor General's Office,
Cheyenne, Wyo. Ter. Dec. 20, 1896

Edw. C. David
Surv. Gen.l

578

A. Gast & Co. St. Louis Mo.

13-91

(11)
Indexed

Click Here for Field Notes

750

EXTERIOR LINES

Scale, 3 miles to an inch. *Magnetic variation East.*

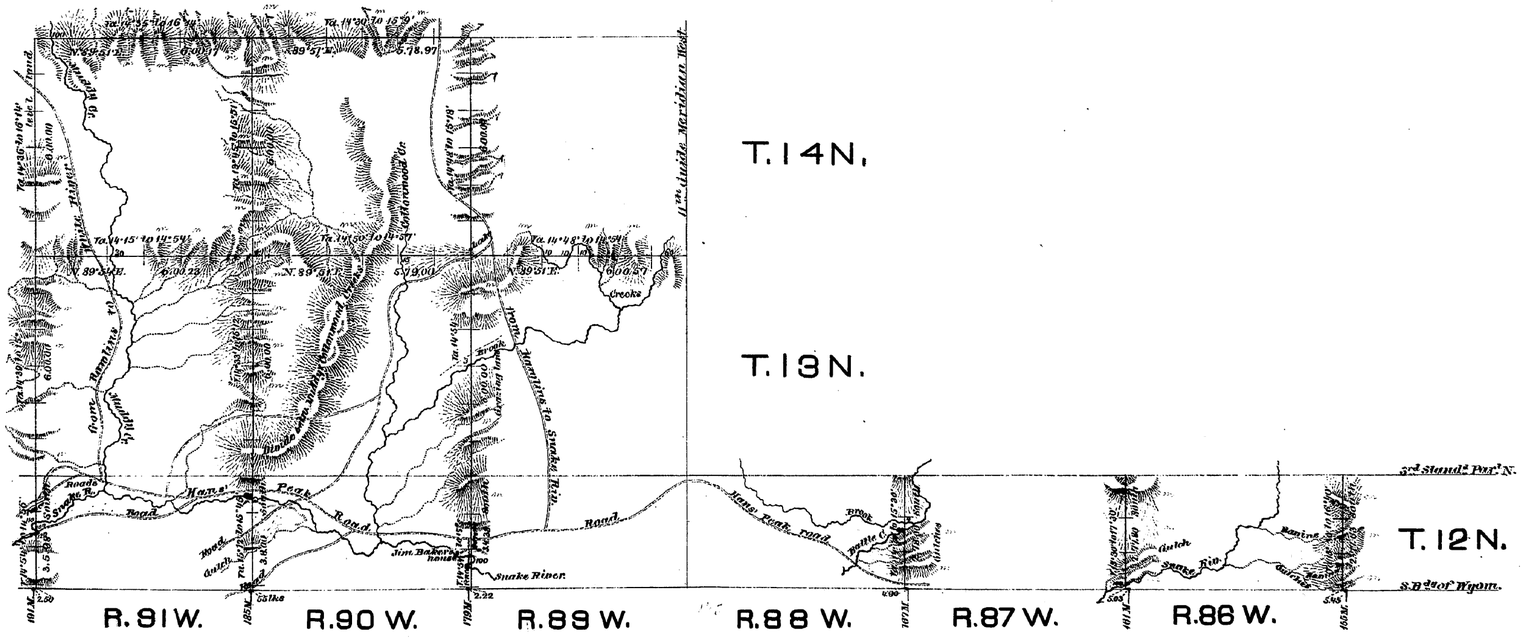

COLORADO

Surveys Designated.	By whom surveyed.	Date of contract.	Amount of surveys mi.	ch.	lks.	When surveyed
Exterior lines	G.W. Baker	September 21, 1880	84	10	73	Nov. & December 1880
Connections	" "	" " "		20	65	" " "

I hereby certify that the above diagram of the exterior lines of Township 12 North, Ranges 86 to 91 inclusive, Townships 13 & 14 North, Ranges 89 to 91 West of the 6th Principal Meridian, Wyoming Ter. is strictly conformable to the field notes of the survey thereof on file in this Office, which have been examined and approved.

Surveyor General's Office,
Cheyenne, Wyo. April 20, 1881.

Edw. C. David
Surveyor General.

(11) 735

Click Here for Field Notes

3RD STANDARD PARALLEL NORTH

betw. Twps. 12 & 13 North, Ranges 85 to 96 West of the 6th Principal Meridian, Wyo. Ter. (West)

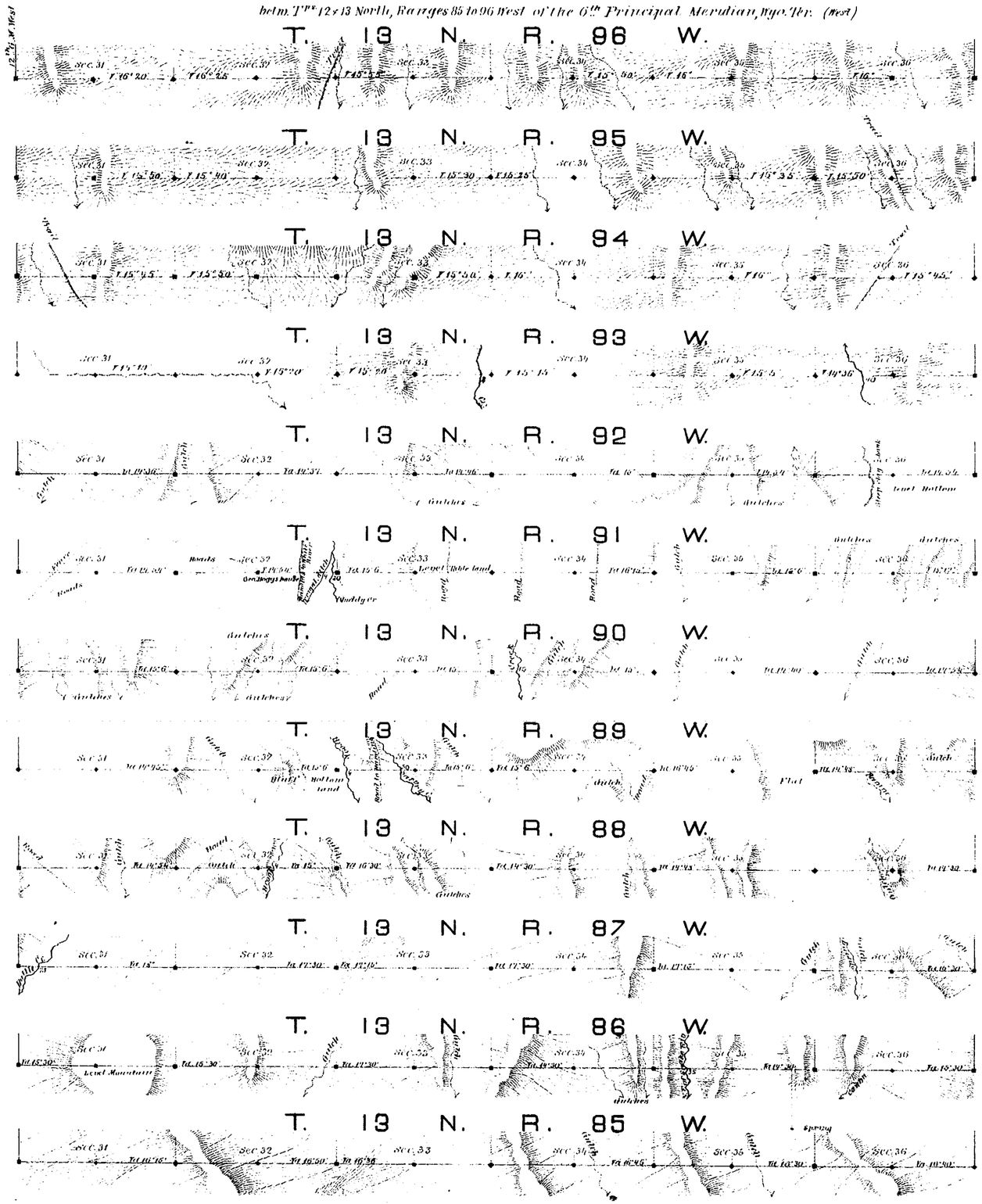

Scale, 40 chains to an inch.

Magnetic var.n East

Surveys Designated	By whom surveyed	Date of contract	Amount of surveys mls. chs. lks.	When surveyed
3rd Stand.d Par.l North	G. W. Baker	September 21st 1880	48 00 00	North 1880
" "	" "	" "	24 00 00	July 16 - 19th 1881

I hereby certify that the above diagram of the 3rd Standard Parallel North, between Townships 12 & 13 N., Ranges 85 to 96 West of the 6th Principal Meridian, Wyo. Ter. is strictly conformable to the field notes of the survey thereof on file in this office, which have been examined and approved.

Surveyor Generals Office,
Cheyenne, Wyo. April 20, 1881.
November 16th 1882

Edw. C. David

Surveyor General.