34

Click Here for Field Notes

51.

4762

Township No. 14 North, Range No. 80 West of the 6th Principal Meridian



Meanders of

Posts	Courses	Ch's Lk's	Posts	Courses	Ch's Lk's	Posts	Courses	Ch's Lk's

Latitude 41°08'N.
Longitude 106°19'21" W.
Mean Mag. Decl. 15°14' E.

Surveys Designated	By Whom Surveyed	Date of Contract No.	Amount of Surveys M	Ch's	Lk's	When Surveyed
RESURVEY Township lines	Howard B. Carpenter	274, May 27, 1899.	17	53	16	June 25-29, 1899.
Subdivisions	" " "	" " "	59	03	53	July 20-Aug. 8, 1899
Connections.	" " "	" " "		18	28	" " "
Retracing S. & E. Bds.	" " "	" " "	6	00	32	June 17-21, "
Township Lines.	William O. Downey	94, August 23, 1877	23	77	35	September 17, 1877 to July 25, 1878

The above Map of Township No. 14 North of Range No. 80 West of the 6th Principal Meridian, Wyoming is strictly conformable to the field notes of the survey thereof on file in this Office, which have been examined and approved.

Surveyor General's Office Alpheus P. Harrison
Cheyenne, Wyoming November 14, 1900 Sur. Gen.

2834

F.A.O.

Filed MAR 2 1901
Survey accepted. See letter "E" Feb. 26, 1901.

14 - 80

34 48

Indexed

4759

TOWNSHIP EXTERIORS

Scale: 1 inch to 160 chains

Latitude 41° 03' N.
Longitude 106° 19' 21" W.
Mean Mag. Decl. 15° 15' E.

Table of Mileage.

Surveys Designated	Amount Mls.	Amount Chs.	Amount Lks.	When Surveyed
Standard & Meridian Lines Resur.	11	70	33	June 25 - Aug. 26, 1899
" " " Retr.	8	75	10	Aug. 24 - Sept. 7, "
Township Lines Resurveyed	15	57	53	June 19 - Aug. 21, "
" " Retraced	20	12	90	June 17 - Sept. 7, "
Connections		12	22	June 26 - Aug. 26, "

Plat
showing the
Resurvey of the 3rd Standard Parallel North through R.80W.;
The Resurvey of the 10th Guide Meridian West through T.14N.;
The Retracing of the 10th Guide Meridian West through Tps. 12 & 13N.;
The Retracing of the East Boundary of T.12N., R.80W.;
The Resurvey of a part of the East Boundary, and
The Retracing of a part of the East Boundary of T.13N., R.80W.;
The Resurvey of the North Boundary, and a part of the
East and South Boundaries, and the Retracing of a
part of the East and South Boundaries of T.14N., R.80W.;
and
The Retracing of the East Boundary, and a part of the
North Boundary of T.15N., R.80W. of the 6th Principal
Meridian, Wyoming, is strictly conformable to the
field notes of the survey thereof by
Howard B. Carpenter, U.S.D.S.,
under his
Contract No. 274,
dated May 27, 1899,
which have been examined, approved and filed in this
office.

U.S. Surveyor General's Office,
Cheyenne, Wyoming,
November 14, 1900.

Alpheus P. Hanson
U.S. Surv. Genl.

2831

F.H.A.

H.B.P.

Filed MAR 2 1901

Survey accepted. See letter E Feby 26, 1901.

(10) Judicial

577

8

EXTERIOR LINES

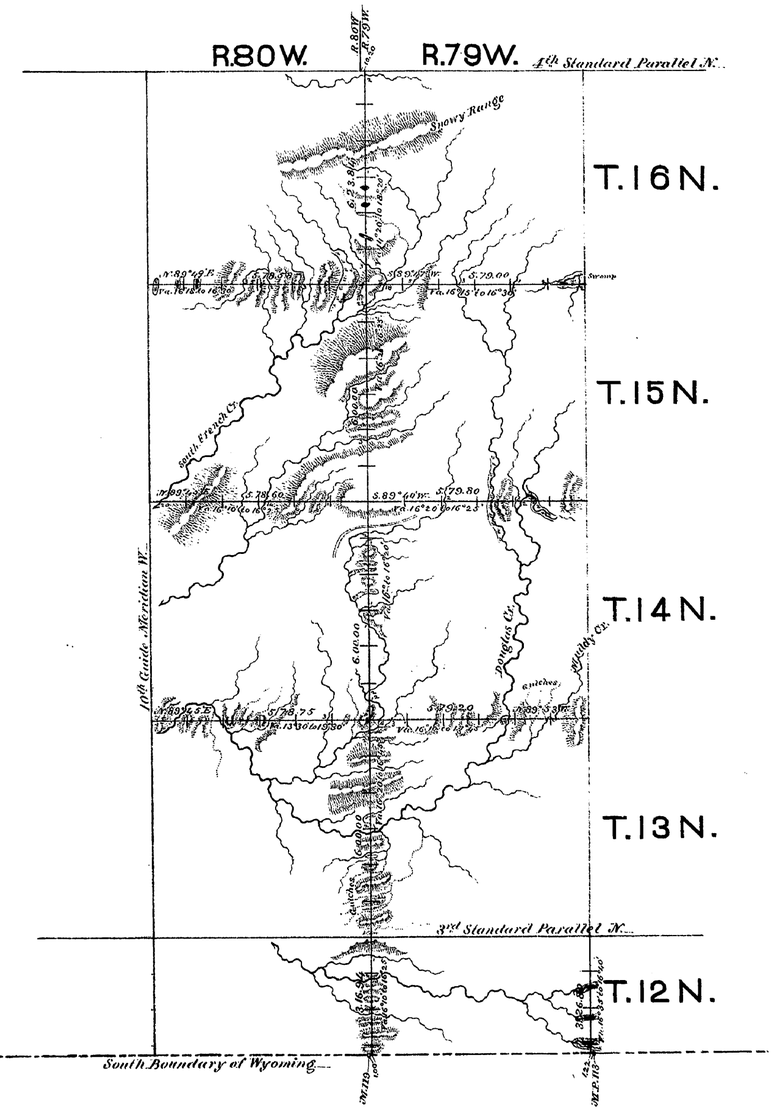

Variation East.

Surveys designated	By whom surveyed.	Date of contract.	Amount of surveys. Mls.	Chs.	Lks.	When surveyed.
Township lines,	Wm O. Downey	Aug. 23, 1877	66	61	51	July, 1878.
Connections,	"	"		12	42	"

I hereby certify that the above diagram of the exterior lines of townships 12 to 16 North, ranges 79 and 80 West of the 6th Principal Meridian, in Wyoming Territory, is strictly conformable to the field notes of the survey thereof, on file in this office, which have been examined and approved.

Surveyor General's Office,
Cheyenne, Wyo. Nov. 21, 1878.

Edw. C. David
Surveyor General.

489

Click Here for Field Notes

10TH GUIDE MERIDIAN WEST,

From S. Boundary of Wyoming, to 4th Standard Parallel N. between Ranges 80 and 81 West of the 6th Pr. Mer.

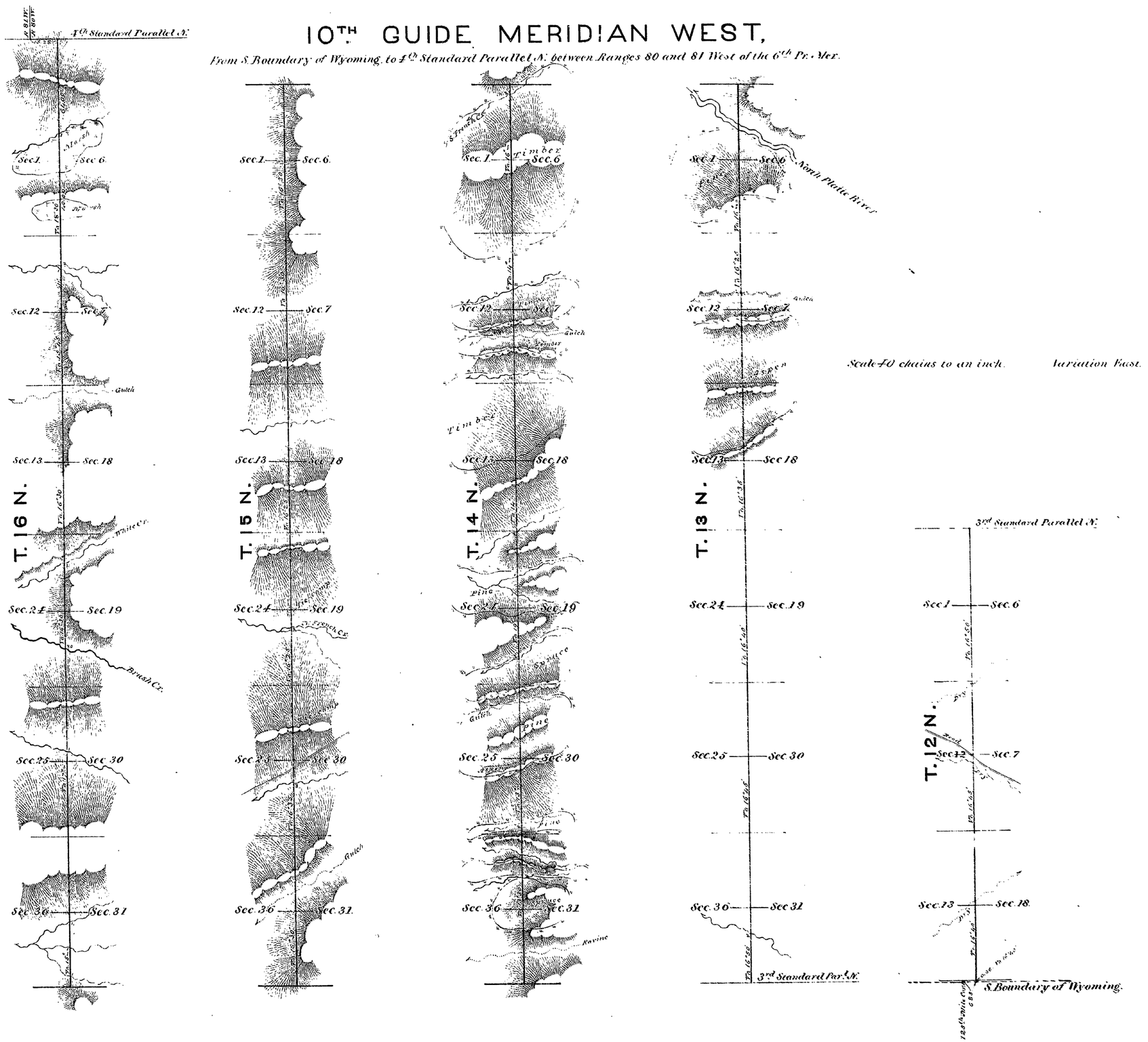

Survey designated.	By whom surveyed.	Date of contract.	Amount of surveys. Mls Chs Lks	When surveyed.
10th Guide Merid.n W.	Wm O. Downey	Aug. 23. 1877	27 - 24 - 06	Sept. 1877
Connections.			22 - 13	

I hereby certify that the above diagram of the 10th Guide Meridian West of the 6th Principal Meridian, from the South Boundary of Wyoming, to the 4th Standard Parallel N. in Wyoming Territory, is strictly conformable to the field notes of the survey thereof, on file in this office, which have been examined and approved.

Surveyor General's Office,
Cheyenne, Wyo. Jan.y 31st 1878.

Edw. C. David
Surveyor General.

5

Accession No. 5870

(4-675)

Deposited by Claimant $60.00
Cost of Office Work 40.34
Amount to be Refunded 1966

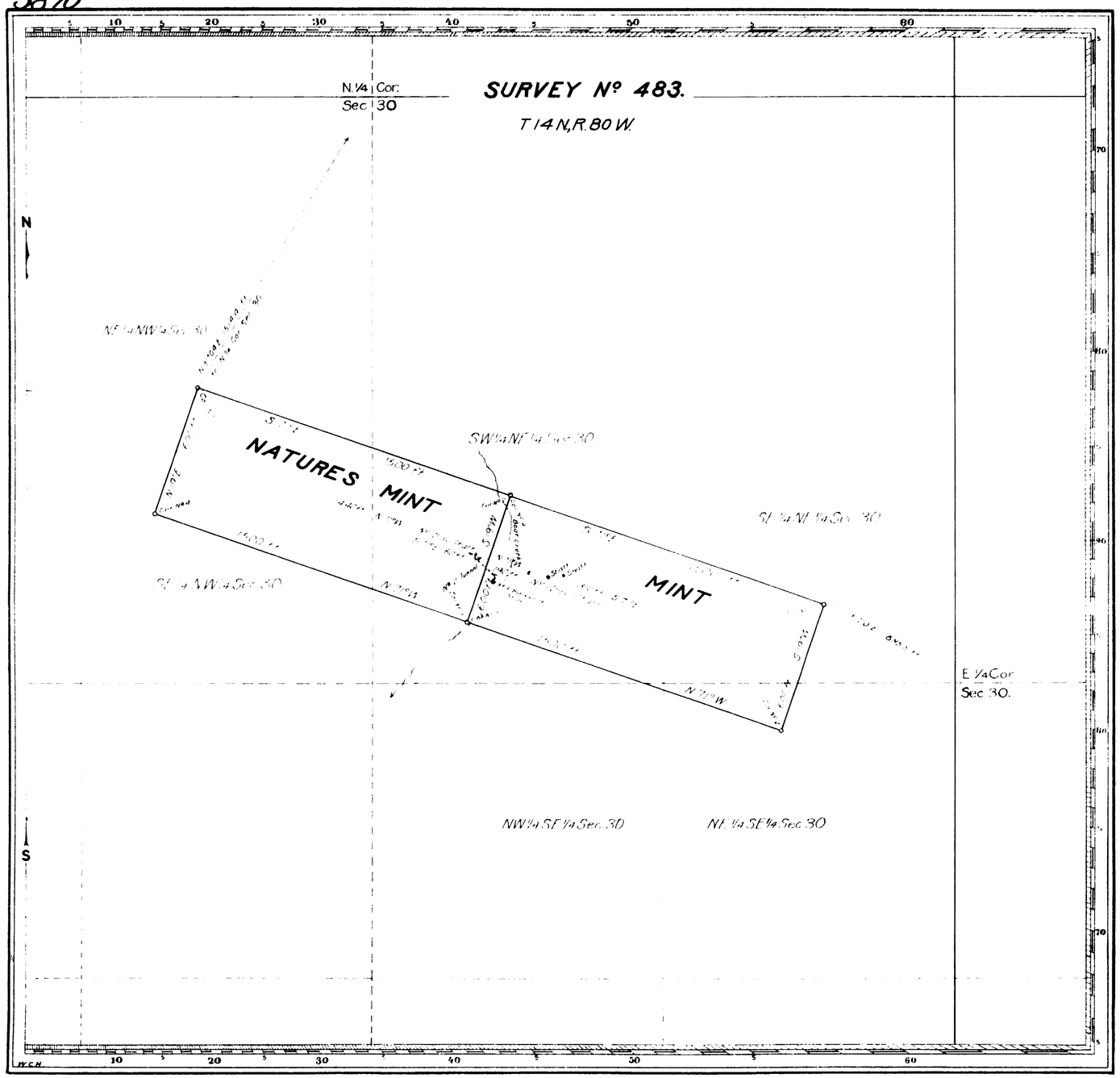

Claim Located as amended June 7, 1913.

Mineral Survey Nº 483

Lot Nº

Cheyenne Land District.

PLAT

OF THE CLAIM OF

C. T. Forney and D. L. Condon,

KNOWN AS THE

MINT and NATURES MINT LODES

IN UPPER PLATTE MINING DISTRICT, CARBON COUNTY, WYOMING

Containing an Area of 41.322 Acres

Scale of 400 feet to the inch

Variation 15°30' E.

SURVEYED July 18-20, 1913 BY

Robert L. McCoy

U.S. Deputy Mineral Surveyor.

The Original Field Notes of the Survey of the Mining Claim of C. T. Forney and D. L. Condon known as the MINT and NATURES MINT LODES

from which this plat has been made under my direction, have been examined and approved, and are on file in this Office; and I hereby certify that they furnish such an accurate description of said Mining Claim as will, if incorporated into a patent, serve fully to identify the premises, and that such reference is made therein to natural objects or permanent monuments as will perpetuate and fix the locus thereof.

I further certify that an amount equal to five Hundred Dollars worth of labor has been expended or improvements made upon said Mining Claim by claimant s ~~or grantors~~, for the benefit of each location, and that said improvements consist of

2 Discovery Shafts, 1 Tunnel and 1 Blacksmith Shop.

that the location of said improvements is correctly shown upon this plat, and that no portion of said labor or improvements has been included in the estimate of expenditures upon any other claim.

And I further certify that this is a correct plat of said Mining Claim made in conformity with said original field notes of the survey thereof, and the same is hereby approved.

U.S. Surveyor General's Office,
Cheyenne, Wyoming
August 21, 1913

Wm. D. Vanpan
U.S. Surveyor General for
Wyoming

483

cm 6 7
47986
114