7661 **Click Here for Field Notes**

ORIGINAL

TOWNSHIP 14 NORTH, RANGE 85 WEST, OF THE SIXTH PRINCIPAL MERIDIAN, WYOMING.

DEPENDENT RESURVEY AND SUBDIVISION OF SECTIONS 1, 11 AND 12

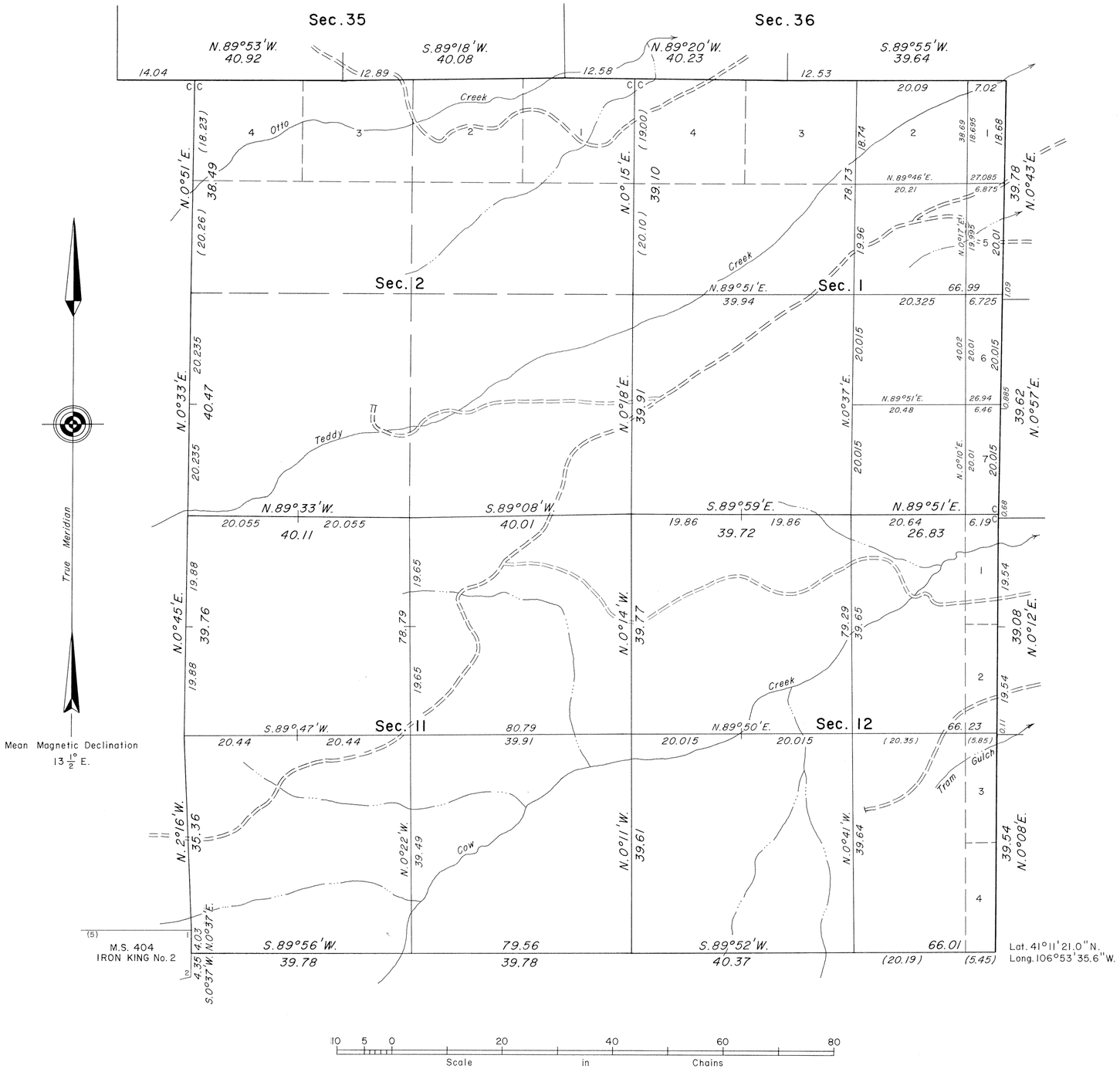

Lat. 41°11'21.0"N.
Long. 106°53'35.6"W.

A history of surveys is contained in the field notes.

A portion of the east boundary was dependently resurveyed by William H. Herbst during the resurvey of T. 14 N., R. 84 W., executed concurrently under this same group.

This plat represents the dependent resurvey of a portion of the north boundary and a portion of the subdivisional lines designed to restore the corners in their true original locations according to the best available evidence, and the subdivision of sections 1, 11 and 12, T. 14 N., R. 85 W., Sixth Principal Meridian, Wyoming.

The lottings and areas are as shown on the plat approved June 20, 1899.

Survey executed by William H. Herbst, Supervisory Cadastral Surveyor, beginning October 3, 1977, and completed November 2, 1977, pursuant to Special Instructions dated April 14, 1977, and Supplemental Special Instructions dated August 19, 1977, for Group No. 395, Wyoming.

UNITED STATES DEPARTMENT OF THE INTERIOR
BUREAU OF LAND MANAGEMENT

Cheyenne, Wyoming January 13, 1984

This plat is strictly conformable to the approved field notes, and the survey, having been correctly executed in accordance with the requirements of law and the regulations of this Bureau, is hereby accepted.

For the Director

Richard L. Oakes

Chief Cadastral Surveyor

W.H.B.

2792 A

33

93

Click Here for Field Notes

4716

Township N°14 North, Range N°85 West of the 6th Principal Meridian



Meanders of

Posts	Courses	Ch's Lks	Posts	Courses	Ch's Lks	Posts	Courses	Ch's Lks

Total number of Acres 22051.36

Surveys Designated	By Whom Surveyed	Date of Contract No.	Date of Contract	Amount of Surveys M.	Ch.	Lks.	When Surveyed
South and West Township lines	Howard B. Carpenter	266	June 30, 1897	11	60	80	August 19, 1897 to July 2, 1898.
Subdivisions	" " "	"	" "	58	49	89	July 21 Aug. 6, 1898.
Connections	" " "	"	" "	1	31	22	" "
Resurvey N. & E. Bdrs	" " "	"	" "	6	42	24	July 19 20, "
Retracing " "	" " "	"	" "	6	40	31	" " "
East Boundary	William O. Downey	103	May 12, 1879	6	00	00	September 17, 1879
North "	Downey and Grant	115	October 28, 1880	5	78	50	March 1st 1881.

Latitude 41° 08' N.
Longitude 106° 33' W.
Mean Mag. Decl. 15° 04' E.

The above Map of Township 14 North of Range 85 West of the 6th Principal Meridian, Wyoming is strictly conformable to the field notes of the survey thereof on file in this Office, which have been examined and approved.

Surveyor Generals Office
Cheyenne, Wyoming June 20 1899

Surveyor General

2792

I.B.M. Computer
F.A.O. Topog. and Lettering

THE ROBBIE PETERS CO., LITHO., WASHINGTON, D.C.

14-85

(4-675)

5826

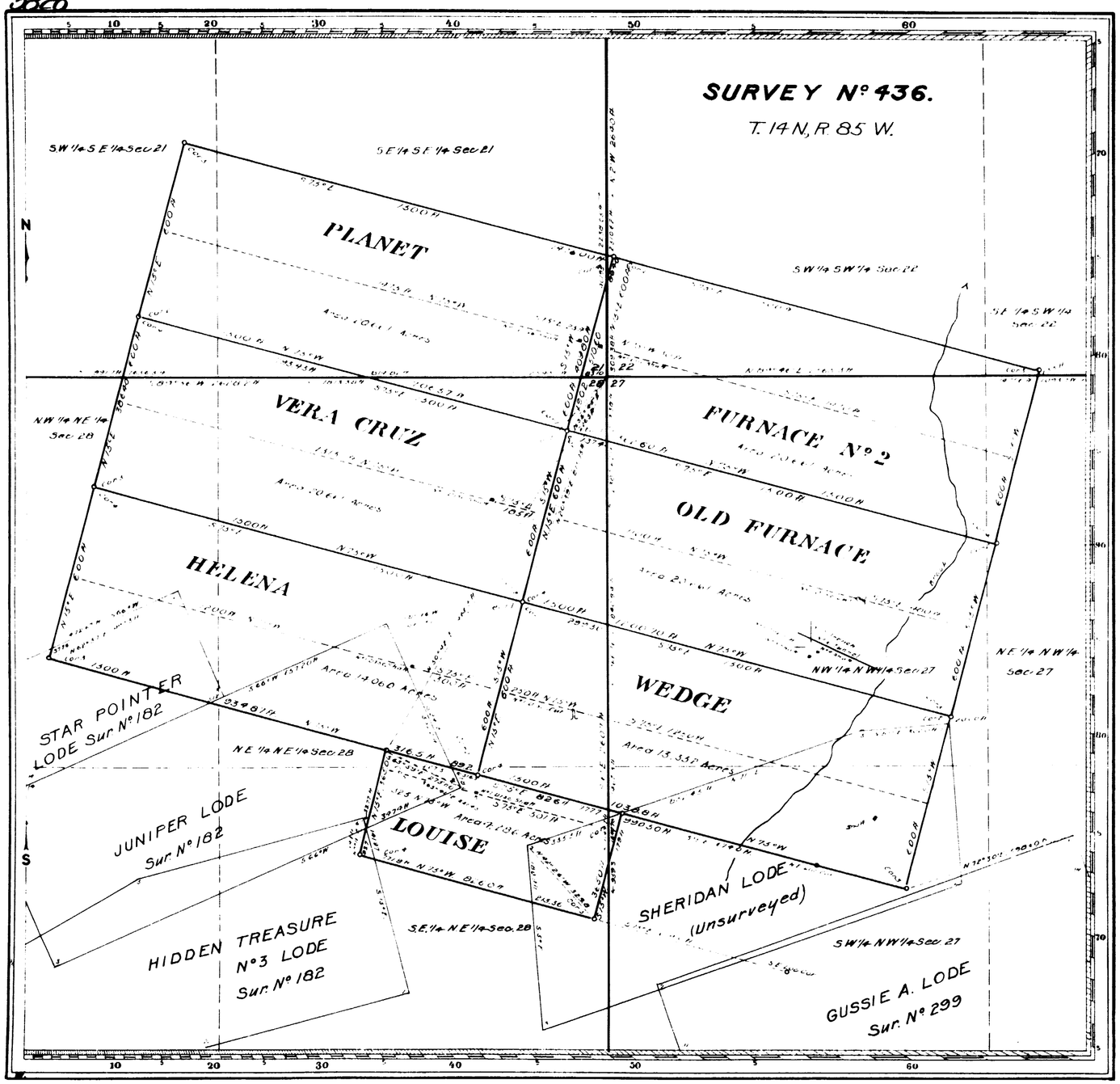

Deposited by Dond L. Copper Mining Company $150.00
Cost of office work $150.00

Claim Located (as amended) January 1, 1909.

Mineral Survey Nº 436.

Lot Nº

Cheyenne Land District.

PLAT

OF THE CLAIM OF

The Dond L. Copper Mining Co.

KNOWN AS THE

PLANET, FURNACE Nº 2, OLD FURNACE, VERA CRUZ, HELENA, LOUISE AND WEDGE LODES

IN Upper Platte MINING DISTRICT.

Carbon COUNTY, Wyoming

Containing an area of 119.342 Acres

Scale of 300 feet to the inch

Variation 15°20'E.

SURVEYED March 10-13, 1909 BY

Robert L. McCoy

U.S. Deputy Mineral Surveyor.

The Original Field Notes of the Survey of the Mineral Claim of

The Dond L. Copper Mining Co.

known as the

PLANET, FURNACE Nº 2, OLD FURNACE, VERA CRUZ, HELENA, LOUISE AND WEDGE LODES

from which this plat has been made under my direction, have been examined and approved, and are on file in this Office; and I hereby certify that they furnish such an accurate description of said Mining Claim as will, if incorporated into a patent, serve fully to identify the premises, and that such reference is made therein to natural objects or permanent monuments as will perpetuate and fix the locus thereof.

I further certify that Five Hundred Dollars worth of labor has been expended or improvements made upon said Mining Claim by claimant or his grantors, and that said improvements consist of

5 Discovery Shafts, 2 Discovery Cuts, 2 Shafts, 1 Tunnel and 2 Trenches

that the location of said improvements is correctly shown upon this plat, and that no portion of said labor or improvements has been included in the estimate of expenditures upon any other claim.

And I further certify that this is a correct plat of said Mining Claim made in conformity with said original field notes of the survey thereof, and the same is hereby approved.

U.S. Surveyor General's Office
Cheyenne, Wyoming
April 28, 1909

U.S. Surveyor General for
Wyoming.

436

#90791

04339
153753
90-91

4

93

(4-675)

5792

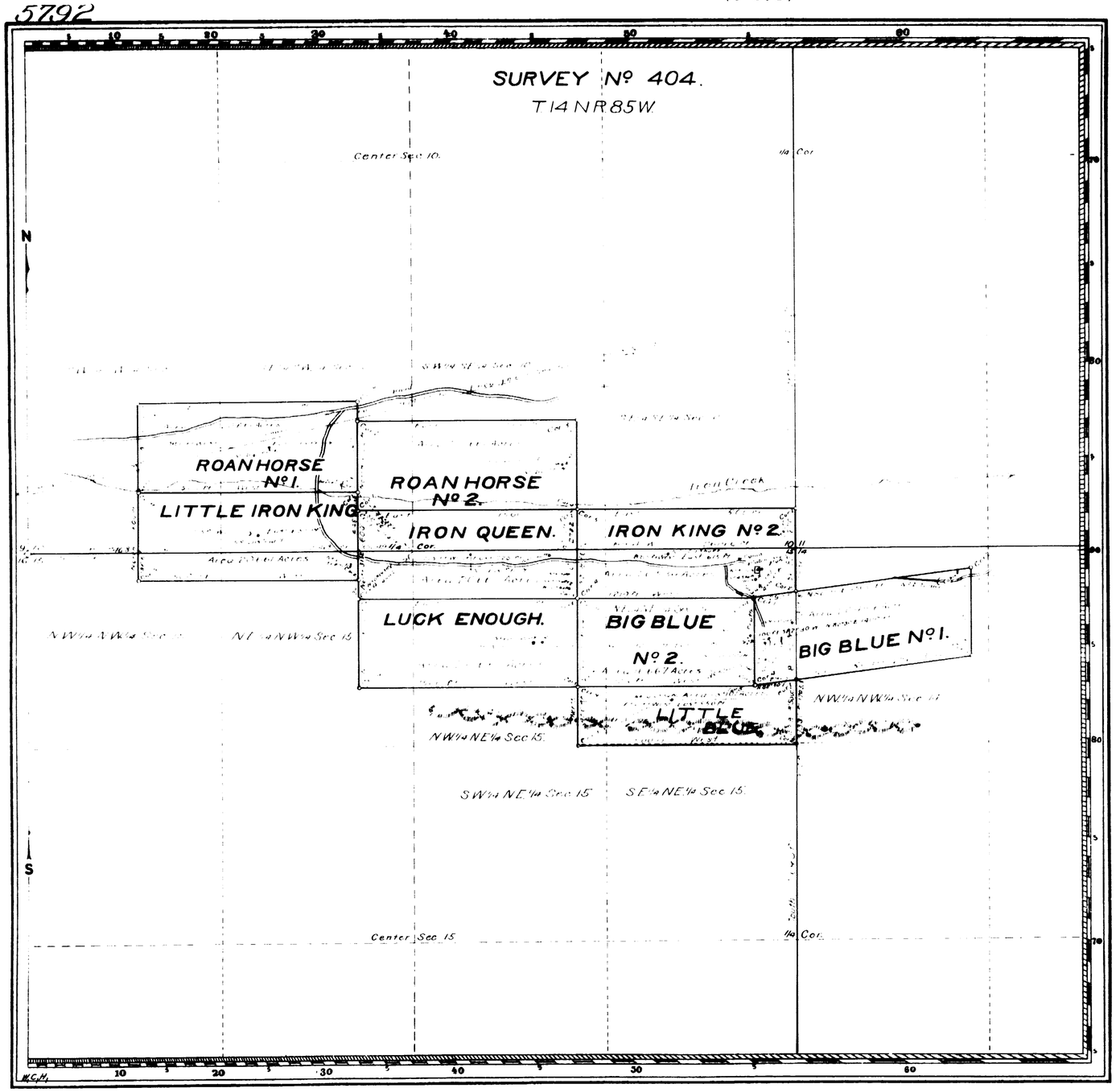

Claim Located as amended, June 20, 1907

Mineral Survey Nº 404.

Lot Nº

Cheyenne **Land District.**

PLAT

OF THE CLAIM OF

INDIANAPOLIS COPPER MINING CO.,

KNOWN AS THE

IRON KING Nº 2, IRON QUEEN, LITTLE IRON KING, BIG BLUE Nº 1, BIG BLUE Nº 2, LUCK ENOUGH, LITTLE BLUE, ROAN HORSE Nº 1, ROAN HORSE Nº 2 Lodes.

IN UPPER PLATTE *MINING DISTRICT,*

CARBON *COUNTY,* WYOMING.

Containing an Area of 17.89 *Acres.*

Scale of 600 *Feet to the inch.*

Variation 15°01'

SURVEYED August 13 1907 *BY*

Robert J. McCoy,

U.S. Deputy Mineral Surveyor.

The Original Field Notes of the Survey of the Mining Claim of Indianapolis Copper Mining Co. *known as the* Iron King Nº 2, Iron Queen, Little Iron King, Big Blue Nº 1, Big Blue Nº 2, Luck Enough, Little Blue, Roan Horse Nº 1 and Roan Horse Nº 2 Lodes, *from which this plat has been made under my direction, have been examined and approved, and are on file in this Office; and I hereby certify that they furnish such an accurate description of said Mining Claim as will, if incorporated into a patent, serve fully to identify the premises, and that such reference is made therein to natural objects or permanent monuments as will perpetuate and fix the locus thereof.*

I further certify that Five Hundred Dollars *worth of labor has been expended or improvements made upon said Mining Claim by claimant or its grantors, and that said improvements consist of* 9 Discovery Shafts, 10 Shafts, 1 Shaft House, 3 Trenches, 1 Cut and One Tunnel *that the location of said improvements is correctly shown upon this plat, and that no portion of said labor or improvements has been included in the estimate of expenditures upon any other claim.*

And I further certify that this is a correct plat of said Mining Claim made in conformity with said original field notes of the survey thereof, and the same is hereby approved.

U.S. Surveyor General's Office
Cheyenne, Wyoming.
August 27, 1907

U.S. Surveyor General for
Wyoming.

404

193
Nov. 27, 1908
31389
83

5

3

(4-675)

5789

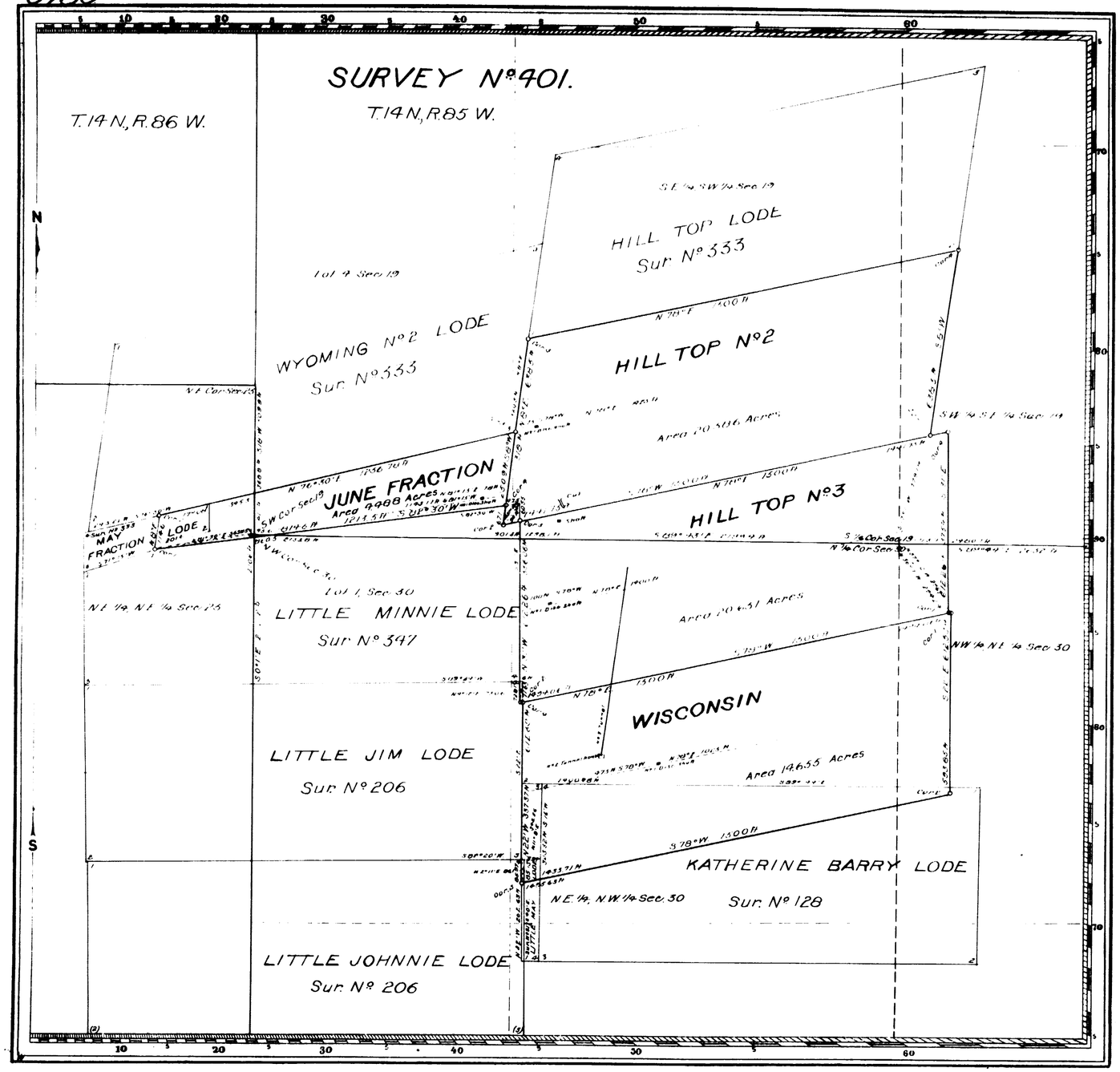

Claim Located February 14 and July 6, 1907.

Mineral Survey No 401.

LOT No

Cheyenne Land District.

PLAT

OF THE CLAIM OF

M. J. Dill, G. S. Hollister and S. J. Sorensen.

KNOWN AS THE

HILL TOP No 2, HILL TOP No 3, WISCONSIN AND JUNE FRACTION LODES,

IN Battle Lake Upper Platte MINING DISTRICTS,
Carbon COUNTY, Wyoming
Containing an Area of 60.380 Acres
Scale of 300 feet to the inch
Variation 15° 25' E
SURVEYED August 29 31, 1907 BY
Robert J. McCoy
U.S. Deputy Mineral Surveyor.

The Original Field Notes of the Survey of the Mining Claim of M. J. Dill, G. S. Hollister and S. J. Sorensen, known as the

HILL TOP No 2, HILL TOP No 3, WISCONSIN AND JUNE FRACTION LODES,

from which this plat has been made under my direction have been examined and approved, and are on file in this Office; and I hereby certify that they furnish such an accurate description of said Mining Claim as will, if incorporated into a patent, serve fully to identify the premises, and that such reference is made therein to natural objects or permanent monuments as will perpetuate and fix the locus thereof.

I further certify that an amount equal to Five Hundred Dollars worth of labor has been expended or improvements made for the benefit of each location upon said Mining Claim by claimants ~~or grantors~~, and that said improvements consist of

4 Discovery Shafts, 1 Tunnel House and 1 Tunnel,

that the location of said improvements is correctly shown upon this plat, and that no portion of said labor or improvements has been included in the estimate of expenditures upon any other claim.

And I further certify that this is a correct plat of said Mining Claim made in conformity with said original field notes of the survey thereof, and the same is hereby approved.

U.S. Surveyor General's Office
Cheyenne, Wyoming.
October 18, 1907.

Alphem. P. Hanson
U.S. Surveyor General for Wyoming.

401

061
110038
85-93

4

100
V

5788

(4-675)

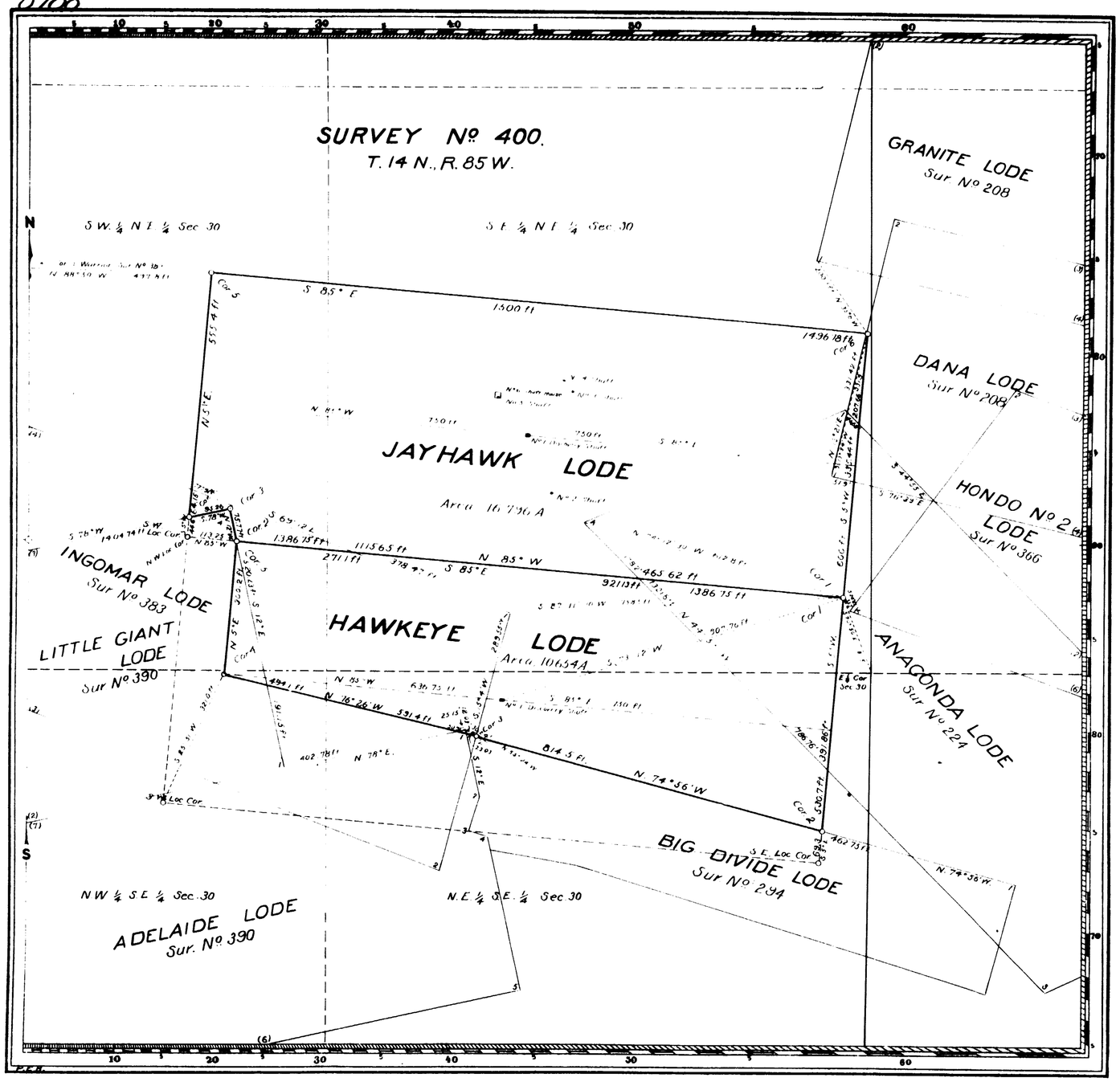

Claim Located as amended July 12, 1907

Mineral Survey Nº 400.

Lot Nº

Cheyenne **Land District.**

PLAT

OF THE CLAIM OF

The Hawkeye Copper Mining Co.

KNOWN AS THE

HAWKEYE AND JAYHAWK LODES

IN UPPER PLATTE ***MINING DISTRICT,***
CARBON ***COUNTY,*** WYOMING.
Containing an Area of 27.450 *Acres.*
Scale of 200 *Feet to the inch.*
Variation 15°20' E.
SURVEYED AUGUST 8 & 9 1907 ***BY***
Robert Z. McCoy,
U.S. Deputy Mineral Surveyor,

The Original Field Notes of the Survey of the Mining Claim of
The Hawkeye Copper Mining Co.
known as the

HAWKEYE AND JAYHAWK LODES,

from which this plat has been made under my direction, have been examined and approved, and are on file in this office; and I hereby certify that they furnish such an accurate description of said Mining Claim as will, if incorporated into a patent, serve fully to identify the premises, and that such reference is made therein to natural objects or permanent monuments as will perpetuate and fix the locus thereof.

I further certify that Five Hundred Dollars *worth of labor has been expended or improvements made upon said Mining Claim by claimant or its grantors, and that said improvements consist of*

2 discovery shafts, 4 shafts, and 1 shafthouse,

that the location of said improvements is correctly shown upon this plat, and that no portion of said labor or improvements has been included in the estimate of expenditures upon any other claim.

And I further certify that this is a correct plat of said Mining Claim made in conformity with said original field notes of the survey thereof, and the same is hereby approved.

U.S. Surveyor General's Office
Cheyenne, Wyoming
September 13, 1907

U.S. Surveyor General for
Wyoming.

400

FILE NO. 276 NOTES Aug. 28, 1908
FILE NO. 46819 V
CASE NO. 93 P

4

91

5781

(4-675)

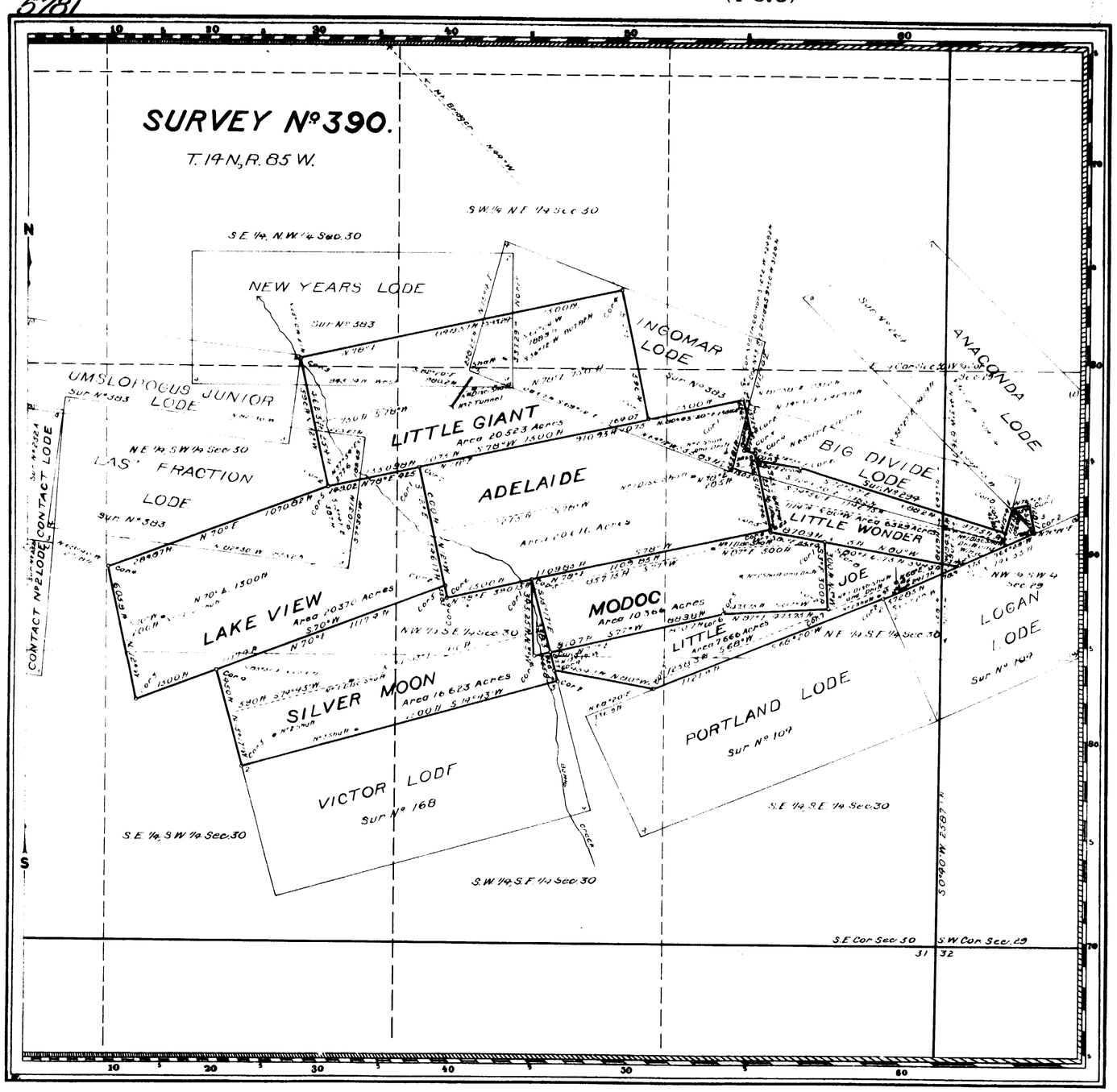

Claim Located as amended April 12, 1907.

Mineral Survey Nº 390.

LOT Nº

Cheyenne Land District.

PLAT

OF THE CLAIM OF

The West Virginia-Wyoming Copper Company,

KNOWN AS THE

LITTLE GIANT, ADELAIDE, MODOC, LITTLE WONDER, LITTLE JOE, LAKE VIEW AND SILVER MOON LODES,

IN Upper Platte & Battle Lake MINING DISTRICTS,

Carbon COUNTY, Wyoming.

Containing an Area of 102.493 Acres.

Scale of 400 Feet to the inch.

Variation 15° 25' E.

SURVEYED May 7 12, 1907 BY

Robert Z McCoy,

U.S. Deputy Mineral Surveyor,

The Original Field Notes of the Survey of the Mining Claim of The West Virginia-Wyoming Copper Company, known as the

LITTLE GIANT, ADELAIDE, MODOC, LITTLE WONDER, LITTLE JOE, LAKE VIEW AND SILVER MOON LODES,

from which this plat has been made under my direction, have been examined and approved, and are on file in this office, and I hereby certify that they furnish such an accurate description of said Mining Claim as will, if incorporated into a patent, serve fully to identify the premises, and that such reference is made therein to natural objects or permanent monuments as will perpetuate and fix the locus thereof.

I further certify that Five Hundred Dollars worth of labor has been expended or improvements made upon said Mining Claim by claimant or its grantors, and that said improvements consist of 5 Discovery Shafts, 1 Discovery Shaft with Drift and Winze, 1 Discovery Shaft with Drift, 3 Shafts, 2 Shafts with Drifts and 1 Tunnel, that the location of said improvements is correctly shown upon this plat, and that no portion of said labor or improvements has been included in the estimate of expenditures upon any other claim.

And I further certify that this is a correct plat of said Mining Claim made in conformity with said original field notes of the survey thereof, and the same is hereby approved.

U.S. Surveyor General's Office,
Cheyenne, Wyoming,
July 12, 1907

U.S. Surveyor General for Wyoming.

390

300 01568
NOTES
1755.79
93

4

88

V

(4-675)

5775

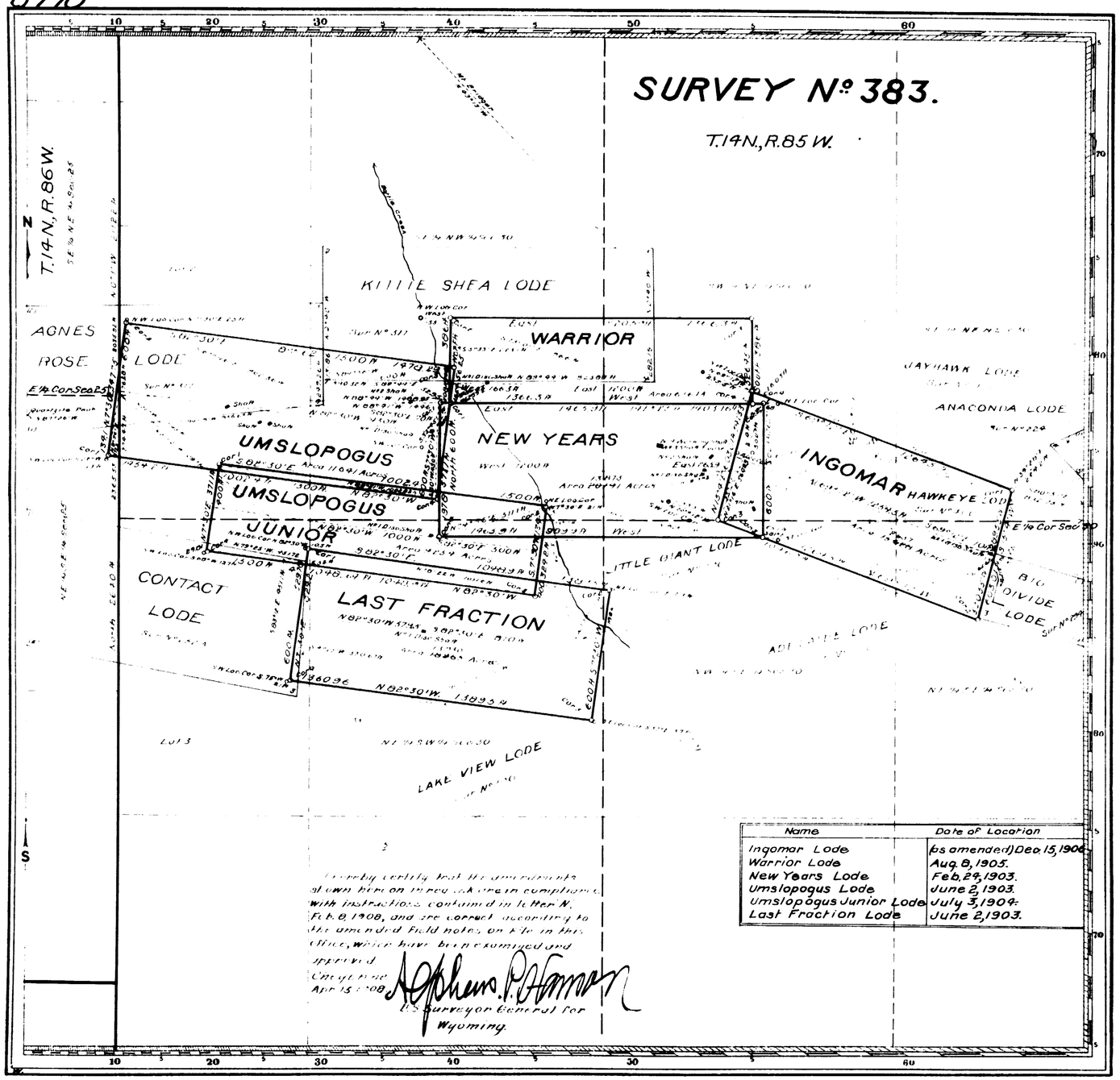

Name	Date of Location
Ingomar Lode	(as amended) Dec. 15, 1906
Warrior Lode	Aug. 8, 1905.
New Years Lode	Feb. 24, 1903.
Umslopogus Lode	June 2, 1903.
Umslopogus Junior Lode	July 3, 1904.
Last Fraction Lode	June 2, 1903.

I hereby certify that the amendments shown hereon in red ink are in compliance with instructions contained in letter N, Feb. 8, 1908, and are correct according to the amended field notes on file in this office, which have been examined and approved.

Cheyenne
Apr 15 1908

A. Sphens P. Hanson
U.S. Surveyor General for Wyoming.

Claim Located See Table

Mineral Survey No 383.

Lot No
Cheyenne Land District.

PLAT

OF THE CLAIM OF
The Investors
Mining and Prospecting Company,
KNOWN AS THE
INGOMAR, WARRIOR,
NEW YEARS, UMSLOPOGUS,
UMSLOPOGUS JUNIOR AND
LAST FRACTION LODES,
IN Battle Lake & Upper Platte MINING DISTRICTS.
Carbon COUNTY Wyoming.
Containing an Area of 81.840 Acres
Scale of 400 feet to the inch
Variation 15°20'E.
SURVEYED February 9-18, 1907 BY
Robert Z. McCoy
U.S. Deputy Mineral Surveyor.

The Original Field Notes of the Survey of the Mining Claim of The Investors Mining and Prospecting Company, known as the

INGOMAR, WARRIOR,
NEW YEARS, UMSLOPOGUS,
UMSLOPOGUS JUNIOR AND
LAST FRACTION LODES,

from which this plat has been made under my direction have been examined and approved, and are on file in this Office; and I hereby certify that they furnish such an accurate description of said Mining Claim as will, if incorporated into a patent, serve fully to identify the premises, and that such reference is made therein to natural objects or permanent monuments as will perpetuate and fix the locus thereof.

I further certify that on amount equal to Five Hundred Dollars worth of labor has been expended or improvements made for the benefit of each location upon said Mining Claim by claimant or its grantors, and that said improvements consist of

6 Discovery Shafts, 3 Shafts,
and 1 Shaft-house,

that the location of said improvements is correctly shown upon this plat, and that no portion of said labor or improvements has been included in the estimate of expenditures upon any other claim.

And I further certify that this is a correct plat of said Mining Claim made in conformity with said original field notes of the survey thereof, and the same is hereby approved.

U.S. Surveyor General's Office
Cheyenne, Wyoming.
May 1, 1907.

A. Sphens P. Hanson
U.S. Surveyor General for Wyoming.

383

72 EXT. NO. 787 NOTES Aug. 28, 1908
PAT. NO. 46683 V
C. S. NO. 93 P

4

84
V

Accession No. 5770

(4-675)

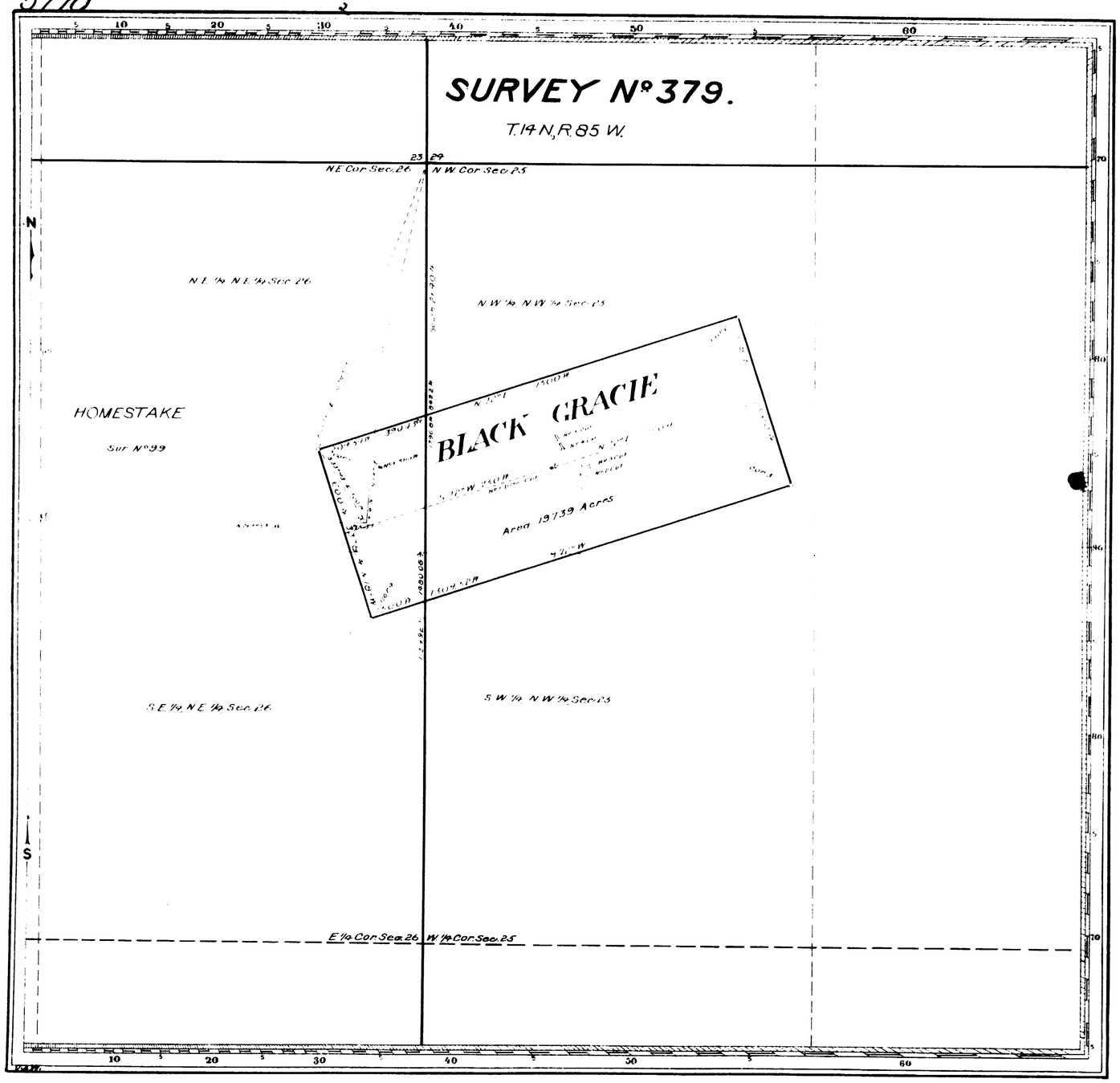

Claim located as amended, December 3, 1899.

Mineral Survey Nº 379.

Lot Nº

Cheyenne Land District.

PLAT

OF THE CLAIM OF

Ferdinand Bohr,

KNOWN AS THE

BLACK GRACIE LODE,

IN UPPER PLATTE MINING DISTRICT,
CARBON COUNTY, WYOMING.

Containing an Area of 19739 Acres

Scale of 300 feet to the inch.

Variation 15° 20' E.

SURVEYED DECEMBER 15-16, 1906 BY

Robert Z. McCoy

U.S. Deputy Mineral Surveyor.

The Original Field Notes of the Survey of the Mining Claim of Ferdinand Bohr, known as the

BLACK GRACIE LODE

from which this plat has been made under my direction, have been examined and approved, and are on file in this office; and I hereby certify that they furnish such an accurate description of said Mining Claim as will, if incorporated into a patent, serve fully to identify the premises, and that such reference is made therein to natural objects or permanent monuments as will perpetuate and fix the locus thereof.

I further certify that Five Hundred Dollars worth of labor has been expended or improvements made upon said Mining Claim by claimant or his grantors, and that said improvements consist of

1 Discovery Cut, 4 Cuts and 1 Shaft,

that the location of said improvements is correctly shown upon this plat, and that no portion of said labor or improvements has been included in the estimate of expenditures upon any other claim.

And I further certify that this is a correct plat of said Mining Claim made in conformity with said original field notes of the survey thereof, and the same is hereby approved.

U.S. Surveyor General's Office, Cheyenne, Wyoming, February 7, 1907.

U.S. Surveyor General for Wyoming.

379

ENT. NO. 279 NOTES Oct. 8, 1908
PAT. NO. 18330 V
C. S. NO. 88 P

4

74

Accession No. 5700

(4-675)

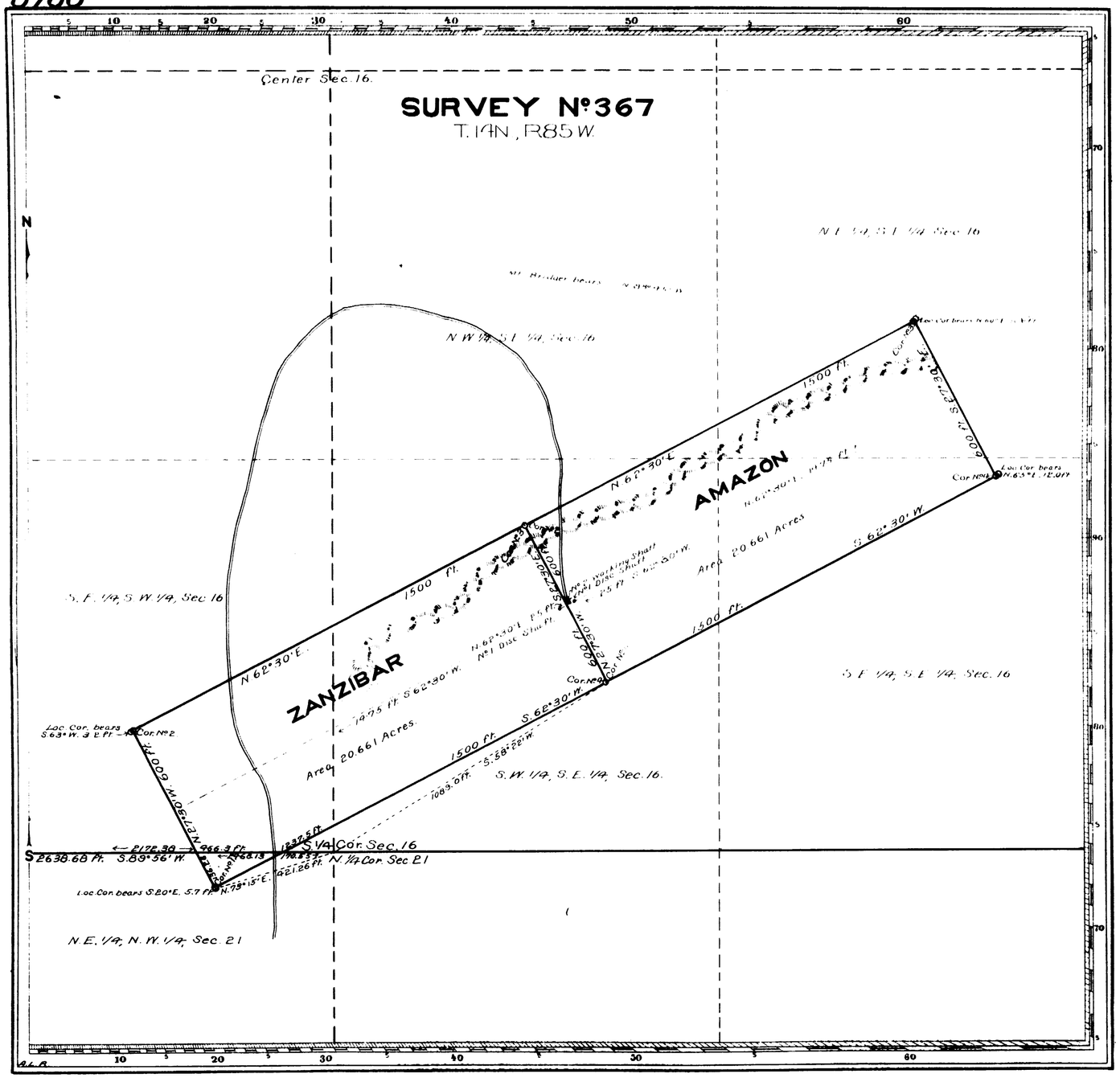

Claim Located June 28, 1899

Mineral Survey No. 367

Lot No.

Cheyenne Land District.

PLAT

OF THE CLAIM OF

W. C. Leabo

KNOWN AS THE

AMAZON AND ZANZIBAR LODES,

IN [illegible] MINING DISTRICTS
UPPER PLATTE
CARBON COUNTY, WYOMING

Containing an Area of 41.322 Acres.

Scale of 300 feet to the inch.

Variation 15° 15' E

SURVEYED SEPTEMBER 21-28 1906 BY

Robert G. McCoy,

U.S. Deputy Mineral Surveyor.

The Original Field Notes of the Survey of the Mining Claim of W. C. Leabo

known as the

AMAZON and ZANZIBAR LODES,

from which this plat has been made under my direction, have been examined and approved, and are on file in this office; and I hereby certify that they furnish such an accurate description of said Mining Claim as will, if incorporated into a patent, serve fully to identify the premises, and that such reference is made therein to natural objects or permanent monuments as will perpetuate and fix the boundaries thereof.

I further certify that Five Hundred Dollars worth of labor has been expended or improvements made upon said Mining Claim by claimant or his grantors, for the benefit of each location, and that said improvements consist of

2 discovery shafts
and 1 working shaft.

that the location of said improvements is correctly shown upon this plat, and that no portion of said labor or improvements has been included in the estimate of expenditures upon any other claim.

And I further certify that this is a correct plat of said Mining Claim made in conformity with said original field notes of the survey thereof, and the same is hereby approved.

U.S. Surveyor General's Office, Cheyenne, Wyoming, October 9, 1906.

W. V. Harmon
U.S. Surveyor General for Wyoming.

FIELD NO. 210 NOTES Oct 9, 1906
PAT. NO. 18381 V
C. S. NO. 205 P

367

(4-675)

5759

Claim Located as amended August 1, 1906.

Mineral Survey Nº 366

Lot Nº

Cheyenne Land District.

PLAT

OF THE CLAIM OF

The Hercules Mining Company,

KNOWN AS THE

HONDO Nº2 AND DOCTOR LOGAN LODES,

IN UPPER PLATTE MINING DISTRICT,
CARBON COUNTY, WYOMING,
Containing an Area of 18.687 Acres
Scale of 300 feet to the inch.
Variation 15° 30' E
SURVEYED August 17-18 1906 BY
Robert W. McCoy
U.S. Deputy Mineral Surveyor.

The Original Field Notes of the Survey of the Mining Claim of The Hercules Mining Company, known as the

HONDO Nº2 AND DOCTOR LOGAN LODES,

from which this plat has been made under my direction, have been examined and approved, and are on file in this Office; and I hereby certify that they furnish such an accurate description of said Mining Claim as will, if incorporated into a patent, serve fully to identify the premises, and that such reference is made therein to natural objects or permanent monuments as will perpetuate and fix the locus thereof.

I further certify that an amount equal to Five Hundred Dollars worth of labor has been expended or improvements made, for the benefit of each location, upon said Mining Claim by claimant or its grantors, and that said improvements consist of

2 discovery shafts,
4 shafts and 1 trench,

that the location of said improvements is correctly shown upon this plat, and that no portion of said labor or improvements has been included in the estimate of expenditures upon any other claim.

And I further certify that this is a correct plat of said Mining Claim made in conformity with said original field notes of the survey thereof, and the same is hereby approved.

U.S. Surveyor General's Office, Alpheus P. Hanson
Cheyenne, Wyoming. U.S. Surveyor General for
October 8, 1906 Wyoming.

366

01775
No Pald.

9

4

62

V

5743

(4-675)

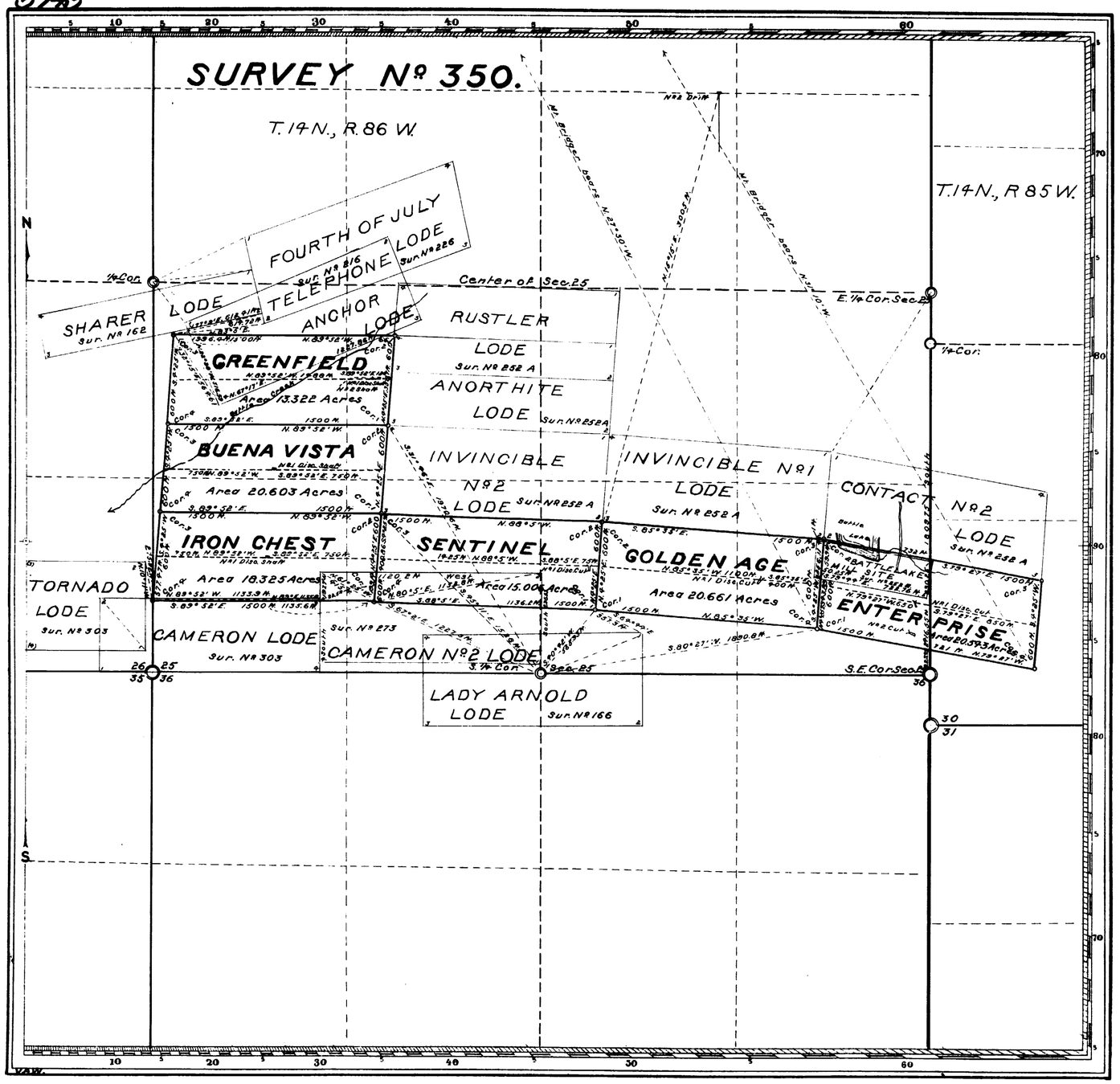

Claim Located as amended June 22nd to Oct. 7, 1905.

Mineral Survey Nº 350.

L. O. T. Nº

Cheyenne Land District.

PLAT

OF THE CLAIM OF

The Battle Lake Tunnel Site Mining Company,

KNOWN AS THE

GREENFIELD, BUENAVISTA, IRON CHEST, SENTINEL, GOLDEN AGE AND ENTERPRISE LODES,

IN BATTLE LAKE MINING DISTRICT, CARBON COUNTY, WYOMING.

Containing an Area of 108.460 Acres.

Scale of 600 Feet to the inch.

Variation 15° 20' E.

SURVEYED OCT. 29 - NOV. 5, 1905 BY

T. Russell Countryman,

U.S. Deputy Mineral Surveyor.

The Original Field Notes of the Survey of the Mining Claim of The Battle Lake Tunnel Site Mining Company known as the

GREENFIELD, BUENAVISTA, IRON CHEST, SENTINEL, GOLDEN AGE AND ENTERPRISE LODES,

from which this plat has been made under my direction, have been examined and approved, and are on file in this Office; and I hereby certify that they furnish such an accurate description of said Mining Claim as will, if incorporated into a patent, serve fully to identify the premises, and that such reference is made therein to natural objects or permanent monuments as will perpetuate and fix the locus thereof.

I further certify that Five Hundred Dollars worth of labor has been expended or improvements made upon said Mining Claim by claimant or its grantors, and that said improvements consist of

3 Discovery Shafts, 3 Discovery Cuts, 1 Shaft, 1 Cut, and 1 Drift,

that the location of said improvements is correctly shown upon this plat, and that no portion of said labor or improvements has been included in the estimate of expenditures upon any other claim.

And I further certify that this is a correct plat of said Mining Claim made in conformity with said original field notes of the survey thereof, and the same is hereby approved.

U.S. Surveyor General's Office, Cheyenne, Wyo. April 25, 1906.

Alphaeus Peterson

U.S. Surveyor General for Wyoming.

350

ENT. NO. 430 NOTES

PAT. NO. ..... V .....

CAN. NO. 65 P .....

4

41

(4-675)

5727

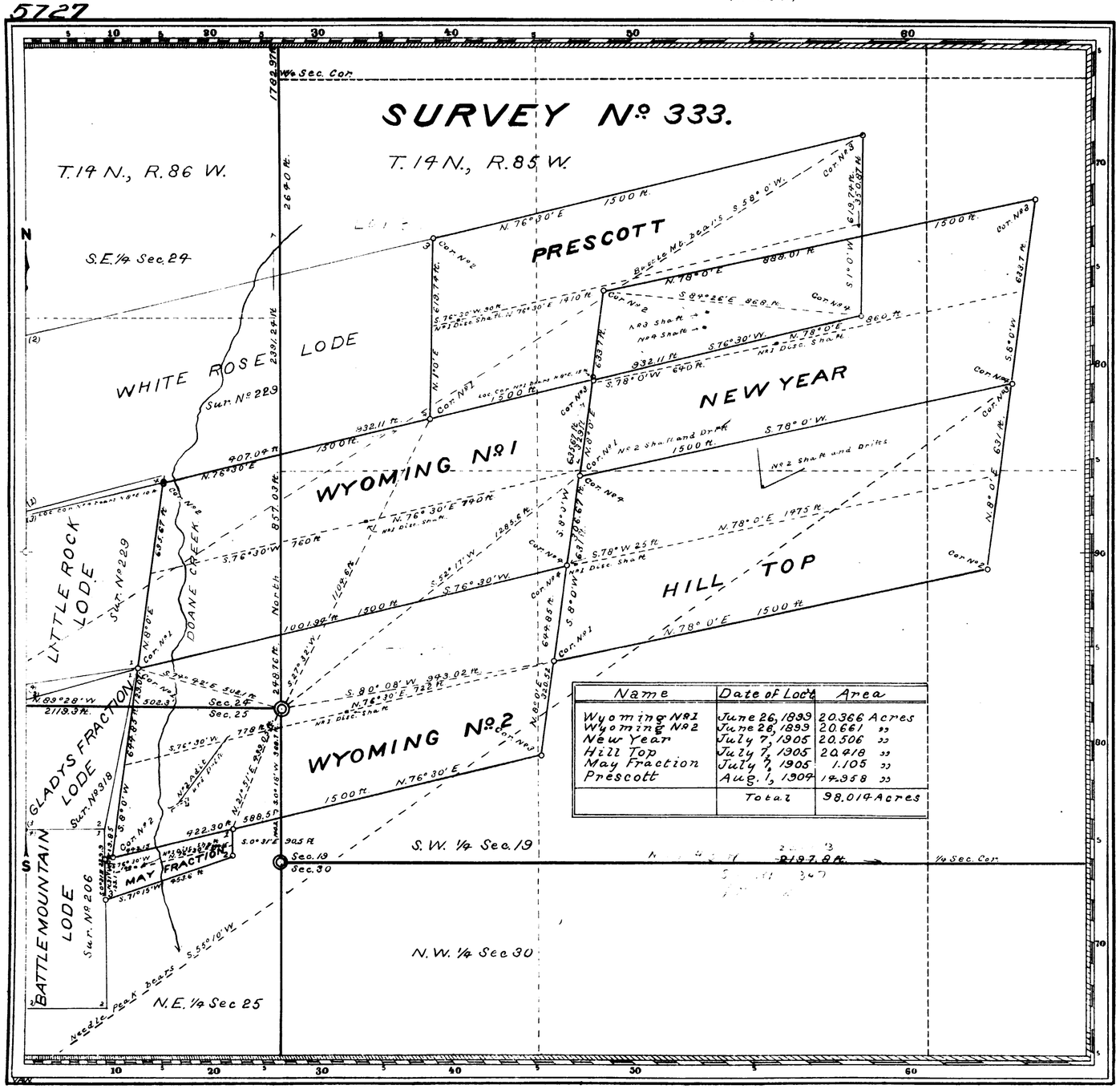

Name	Date of Loc't	Area
Wyoming No. 1	June 26, 1899	20.366 Acres
Wyoming No. 2	June 26, 1899	20.661 "
New Year	July 7, 1905	20.506 "
Hill Top	July 7, 1905	20.418 "
May Fraction	July 7, 1905	1.105 "
Prescott	Aug. 1, 1904	14.958 "
	Total	98.014 Acres

Claim Located See Table 190

Mineral Survey No. 333

L.O.T. No.

Cheyenne Land District.

PLAT

OF THE CLAIM OF

Matthew T. Dill and George S. Hollister

KNOWN AS THE

WYOMING No. 1, WYOMING No. 2, NEW YEAR, HILL TOP, MAY FRACTION AND PRESCOTT LODES.

IN BATTLE LAKE MINING DISTRICT, CARBON COUNTY, WYOMING

Containing an Area of 98.014 Acres.

Scale of 300 Feet to the inch.

Variation 15°25'E

SURVEYED JULY 22-26 1905 BY

T. Russell Countryman,

U.S. Deputy Mineral Surveyor.

The Original Field Notes of the Survey of the Mining Claim of Matthew T. Dill and George S. Hollister known as the

WYOMING No. 1, WYOMING No. 2, NEW YEAR, HILL TOP, MAY FRACTION AND PRESCOTT LODES.

from which this plat has been made under my direction, have been examined and approved, and are on file in this Office; and I hereby certify that they furnish such an accurate description of said Mining Claim as will, if incorporated into a patent, serve fully to identify the premises, and that such reference is made therein to natural objects or permanent monuments as will perpetuate and fix the locus thereof.

I further certify that an amount equal to five Hundred Dollars worth of labor has been expended or improvements made for the benefit of each location upon said Mining Claim by claimant or their grantors, and that said improvements consist of

6 Discovery Shafts, 2 Shafts, 2 Shafts and Drifts, and 1 Adit and Drift.

that the location of said improvements is correctly shown upon this plat, and that no portion of said labor or improvements has been included in the estimate of expenditures upon any other claim.

And I further certify that this is a correct plat of said Mining Claim made in conformity with said original field notes of the survey thereof, and the same is hereby approved.

U.S. Surveyor General's Office Cheyenne, Wyo. September 28, 1905

Alpheus P. Hansen

U.S. Surveyor General for Wyoming.

333

4/5

June 30, 1906

44088

85

4

23
1

(4-675)

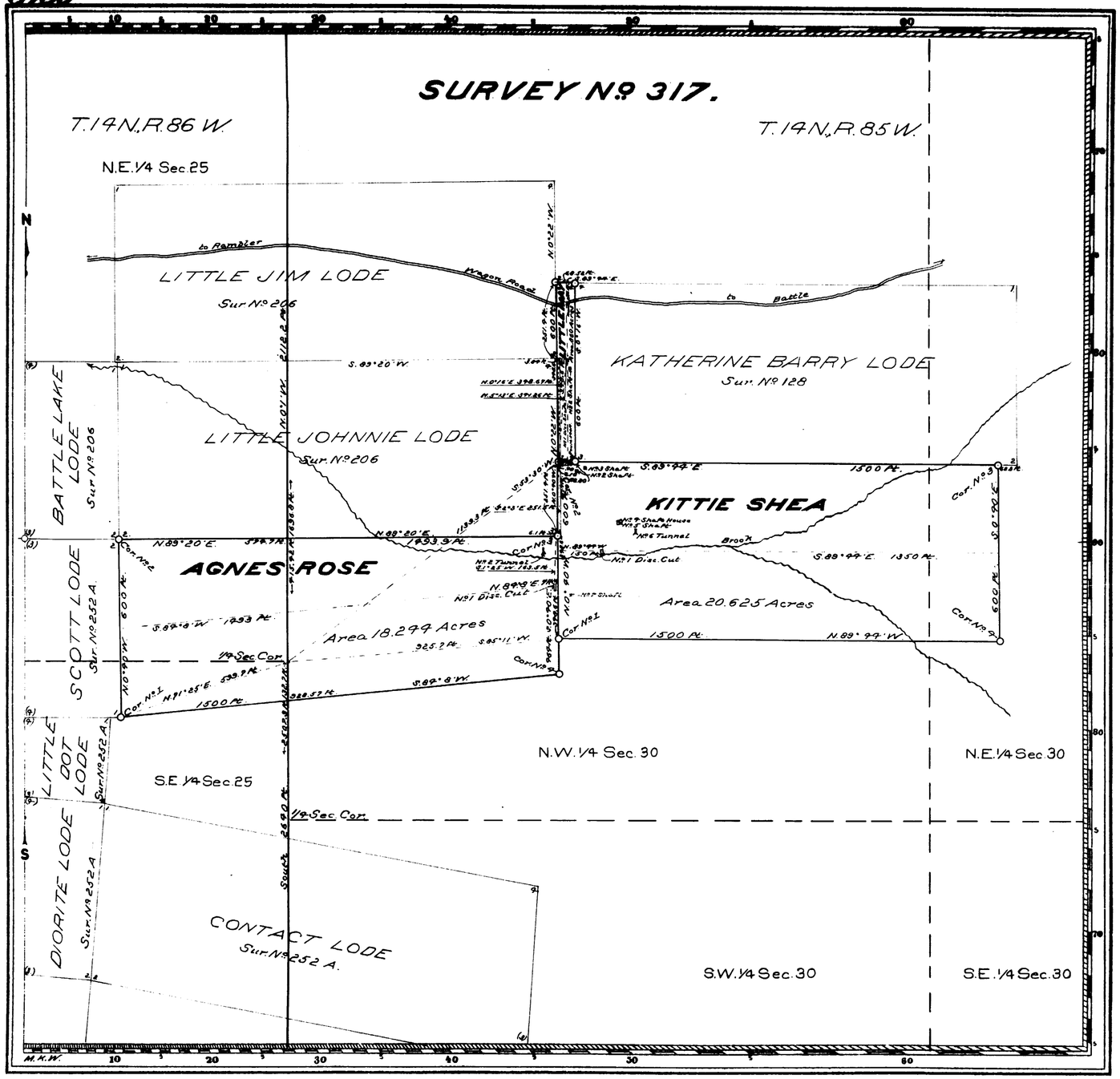

Claim Located Little May, January 27, 1904;
Agnes Rose & Kittie Shea, additional & amended October 27, 1904.
Mineral Survey No. 317

Lot No.
Cheyenne Land District.

PLAT

OF THE CLAIM OF

John W. Winner
KNOWN AS THE

LITTLE MAY, AGNES ROSE AND KITTIE SHEA LODES

IN UPPER PLATTE & BATTLE LAKE MINING DISTRICTS,
CARBON COUNTY, WYOMING
Containing an Area of 39.729 Acres.
Scale of 300 Feet to the inch.
Variation 15°15' E
SURVEYED DECEMBER 1-2, 1904 BY
Robert Z. McCoy,
U.S. Deputy Mineral Surveyor,

The Original Field Notes of the Survey of the Mining Claim of
John W. Winner
known as the
LITTLE MAY, AGNES ROSE
AND
KITTIE SHEA LODES

from which this plat has been made under my direction, have been examined and approved, and are on file in this Office; and I hereby certify that they furnish such an accurate description of said Mining Claim as will, if incorporated into a patent, serve fully to identify the premises, and that such reference is made therein to natural objects or permanent monuments as will perpetuate and fix the locus thereof.

I further certify that Five Hundred Dollars worth of labor has been expended or improvements made, or amount equal to, for the benefit of each location, upon said Mining Claim by claimant ~~or grantors~~, and that said improvements consist of

1 discovery shaft, 2 discovery cuts, 5 shafts, 2 tunnels and 1 shaft house

that the location of said improvements is correctly shown upon this plat, and that no portion of said labor or improvements has been included in the estimate of expenditures upon any other claim.

And I further certify that this is a correct plat of said Mining Claim made in conformity with said original field notes of the survey thereof, and the same is hereby approved.

U.S. Surveyor General's Office
Cheyenne, Wyoming.
February 20, 1905

Stephen P. Hanson
U.S. Surveyor General for
Wyoming

NO. 01766 NOTES
NO. 441707
NO. 93-65

317

3

99
V

accession no. 5690

(4-675)

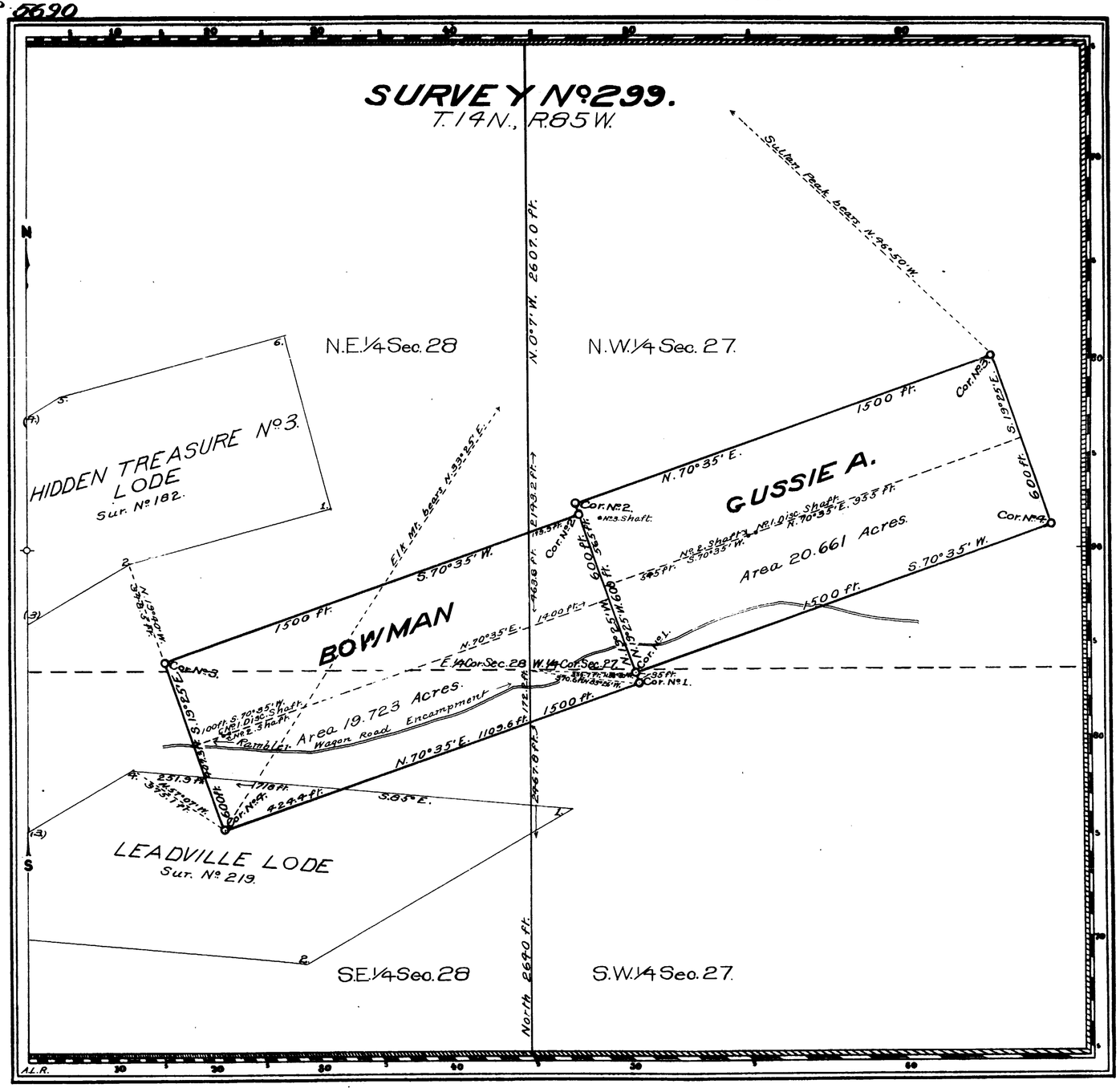

Claim Located as amended July 28 1904

Mineral Survey No. 299.

Lot No.
Cheyenne Land District.

PLAT

OF THE CLAIM OF

P. C. Armbruster and F. P. Armbruster
KNOWN AS THE

BOWMAN AND GUSSIE A. LODES

IN UPPER PLATTE MINING DISTRICT, CARBON COUNTY, WYOMING
Containing an Area of 40.384 Acres.
Scale of 300 Feet to the inch.
Variation 15°20' E.
SURVEYED AUGUST 20 – 23 1904 BY
T. Russell Countryman,
U.S. Deputy Mineral Surveyor,

The Original Field Notes of the Survey of the Mining Claim of P. C. Armbruster and F. P. Armbruster known as the

BOWMAN AND GUSSIE A. LODES

from which this plat has been made under my direction, have been examined and approved, and are on file in this Office; and I hereby certify that they furnish such an accurate description of said Mining Claim as will, if incorporated into a patent, serve fully to identify the premises, and that such reference is made therein to natural objects or permanent monuments as will perpetuate and fix the locus thereof.

I further certify that an amount equal to five Hundred Dollars worth of labor has been expended, or improvements made for the benefit of each location upon said Mining Claim by claimant or their grantors, and that said improvements consist of

2 discovery shafts and 3 shafts

that the location of said improvements is correctly shown upon this plat, and that no portion of said labor or improvements has been included in the estimate of expenditures upon any other claim.

And I further certify that this is a correct plat of said Mining Claim made in conformity with said original field notes of the survey thereof, and the same is hereby approved.

U.S. Surveyor General's Office. Alpheus P. Hanson
Cheyenne, Wyoming U.S. Surveyor General for
October 5, 1904 Wyoming

ENT. NO. 700 NOTES
Aug 17, 1905
PAT. NO. 43077 V
C. C. NO. 90-91 P

299

4

9

(4-675)

5685

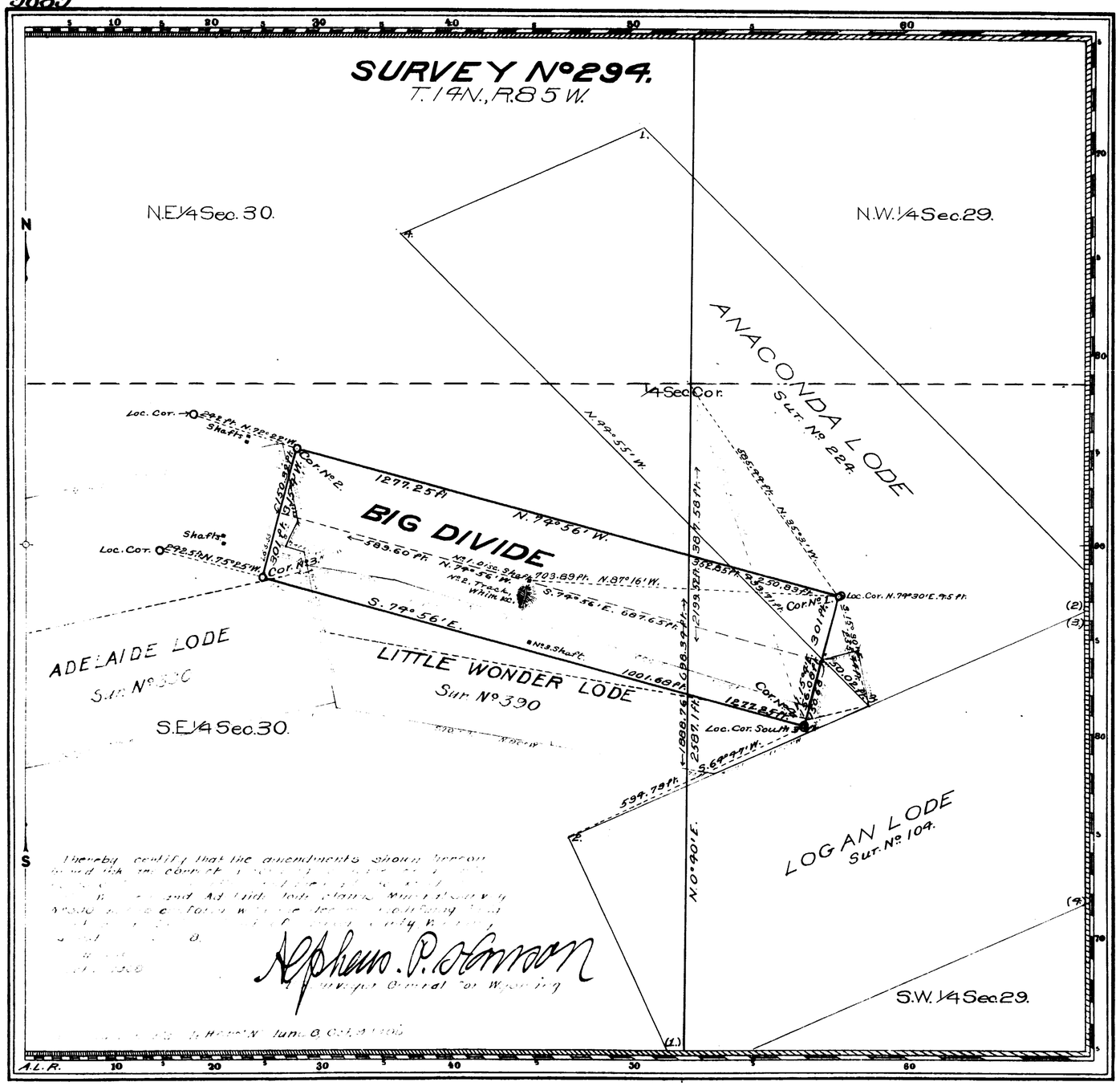

Claim Located as amended July 29, 1904

Mineral Survey No 294.

Lot No

Cheyenne Land District.

PLAT

OF THE CLAIM OF

Aaron Slothower

KNOWN AS THE

BIG DIVIDE LODE

IN BATTLE LAKE MINING DISTRICT, CARBON COUNTY, WYOMING

Containing an Area of 8.411 6.437 Acres.

Scale of 200 Feet to the inch.

Variation 15° 25' E.

SURVEYED AUGUST 11-12 1904 BY

James C. Kennedy,

U.S. Deputy Mineral Surveyor,

The Original Field Notes of the Survey of the Mining Claim of Aaron Slothower shown as the

BIG DIVIDE LODE

from which this plat has been made under my direction, have been examined and approved, and are on file in this Office; and I hereby certify that they furnish such an accurate description of said Mining Claim as will, if incorporated into a patent, serve fully to identify the premises, and that such reference is made therein to natural objects or permanent monuments as will perpetuate and fix the locus thereof.

I further certify that Five Hundred Dollars worth of labor has been expended or improvements made upon said Mining Claim by claimant or his grantors, and that said improvements consist of

1 discovery shaft, 1 iron track and machinery and 1 shaft

that the location of said improvements is correctly shown upon this plat, and that no portion of said labor or improvements has been included in the estimate of expenditures upon any other claim.

And I further certify that this is a correct plat of said Mining Claim made in conformity with said original field notes of the survey thereof, and the same is hereby approved.

U.S. Surveyor General's Office, Cheyenne, Wyoming, October 25, 1904

Alpheus P. Hanson
U.S. Surveyor General for Wyoming

294

ENT. NO. 786 (0345) NOTES
Jan. 11, 1909
PAT. NO. 38155 V
C. S. NO. 93 P

3

77

(4-675)

5678

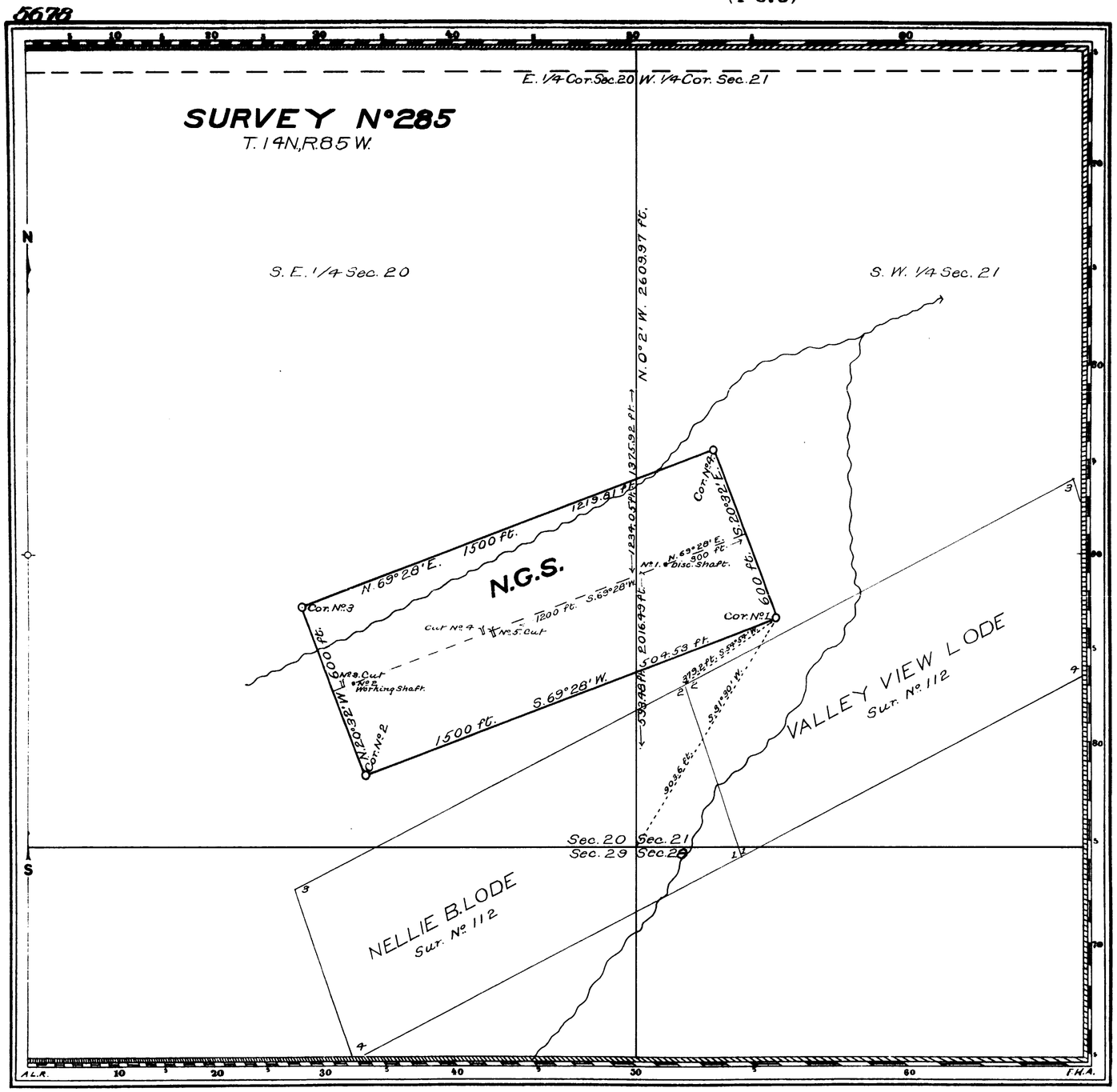

Claim Located as amended January 1, 1904

Mineral Survey N° 285

Lot N°

Cheyenne Land District.

PLAT

OF THE CLAIM OF

J.T. Brown

KNOWN AS THE

N.G.S. LODE

IN UPPER PLATTE MINING DISTRICT, CARBON COUNTY, WYOMING

Containing an Area of 20.661 Acres.

Scale of 300 Feet to the inch.

Variation 15° 20' E

SURVEYED JANUARY 19 1904 BY

Robert Z. McCoy,

U.S. Deputy Mineral Surveyor,

The Original Field Notes of the Survey of the Mining Claim of J.T. Brown known as the

N.G.S. LODE

from which this plat has been made under my direction, have been examined and approved, and are on file in this Office; and I hereby certify that they furnish such an accurate description of said Mining Claim as will, if incorporated into a patent, serve fully to identify the premises, and that such reference is made therein to natural objects or permanent monuments as will perpetuate and fix the locus thereof.

I further certify that Five Hundred Dollars worth of labor has been expended or improvements made upon said Mining Claim by claimant ~~or grantors~~, and that said improvements consist of the discovery shaft one working shaft and three cuts.

that the location of said improvements is correctly shown upon this plat, and that no portion of said labor or improvements has been included in the estimate of expenditures upon any other claim.

And I further certify that this is a correct plat of said Mining Claim made in conformity with said original field notes of the survey thereof, and the same is hereby approved.

U.S. Surveyor General's Office. Stephen P. Hanson

Cheyenne Wyoming U.S. Surveyor General for

March 10, 1904 Wyoming

285

189
April 19, 1905
41977
86

3

76

V

(4-675)

5677

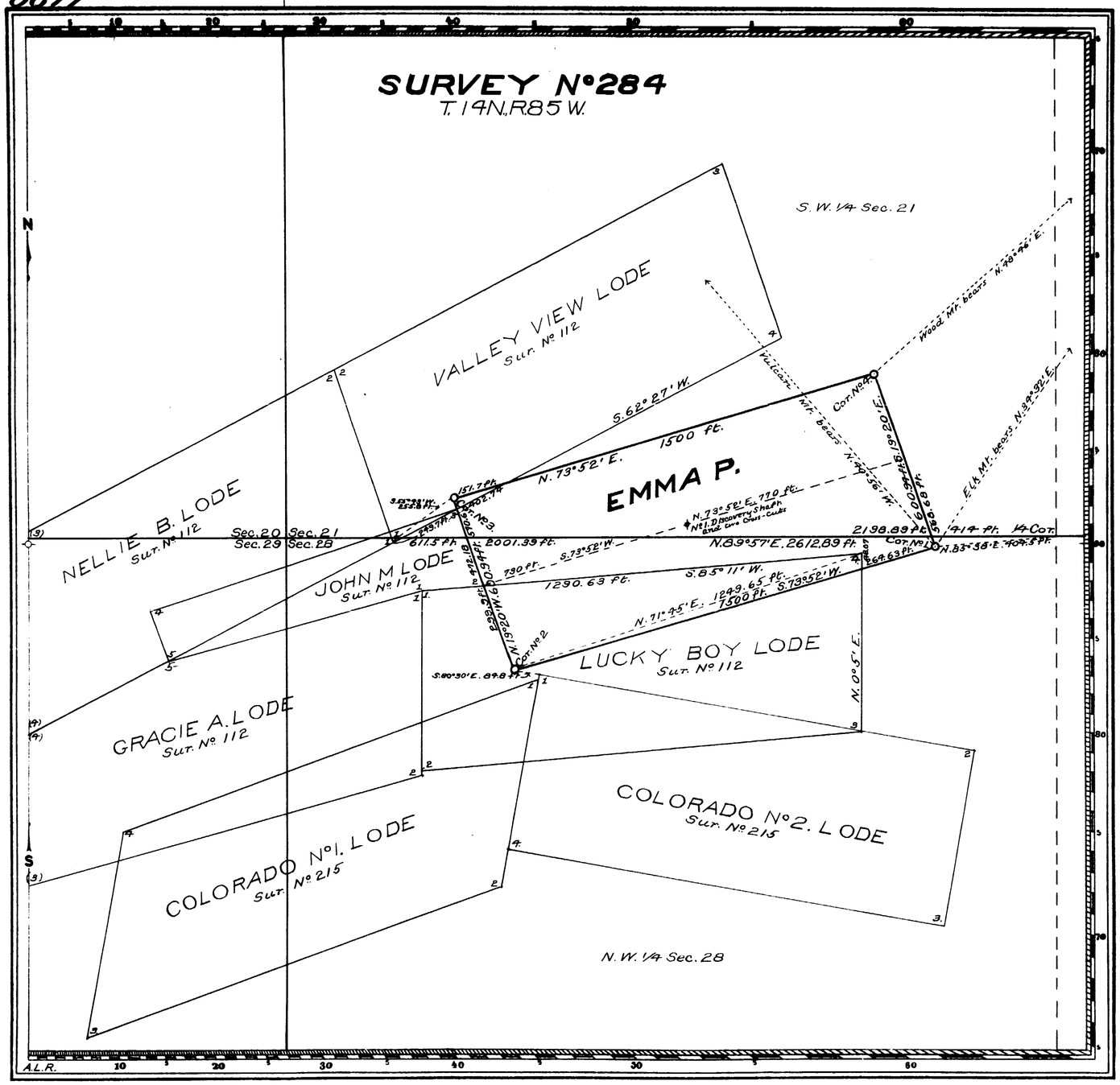

Claim Located as add. and am. January 1. 1904

Mineral Survey Nº 284

Lot Nº

Cheyenne Land District.

PLAT

OF THE CLAIM OF

J. T. Brown

KNOWN AS THE

EMMA P. LODE

IN UPPER PLATTE MINING DISTRICT, CARBON COUNTY, WYOMING

Containing an Area of 15.653 Acres.

Scale of 300 Feet to the inch.

Variation 15° 20' E.

SURVEYED JANUARY 18 1901 BY

Robert Z. McCoy,

U.S. Deputy Mineral Surveyor,

The Original Field Notes of the Survey of the Mining Claim of J. T. Brown known as the

EMMA P. LODE

from which this plat has been made under my direction, have been examined and approved, and are on file in this Office; and I hereby certify that they furnish such an accurate description of said Mining Claim as will, if incorporated into a patent, serve fully to identify the premises, and that such reference is made therein to natural objects or permanent monuments as will perpetuate and fix the locus thereof.

I further certify that Five Hundred Dollars worth of labor has been expended or improvements made upon said Mining Claim by claimant or his grantors, and that said improvements consist of the discovery shaft and two cross-cuts

that the location of said improvements is correctly shown upon this plat, and that no portion of said labor or improvements has been included in the estimate of expenditures upon any other claim.

And I further certify that this is a correct plat of said Mining Claim made in conformity with said original field notes of the survey thereof, and the same is hereby approved.

U.S. Surveyor General's Office

Cheyenne, Wyoming

March 8, 1904

U.S. Surveyor General for Wyoming

284

NO. 188 NOTES
April 19, 1905
NO. 41974 V
C. S. NO. 87 P

3

(4-675)

73
V

5669

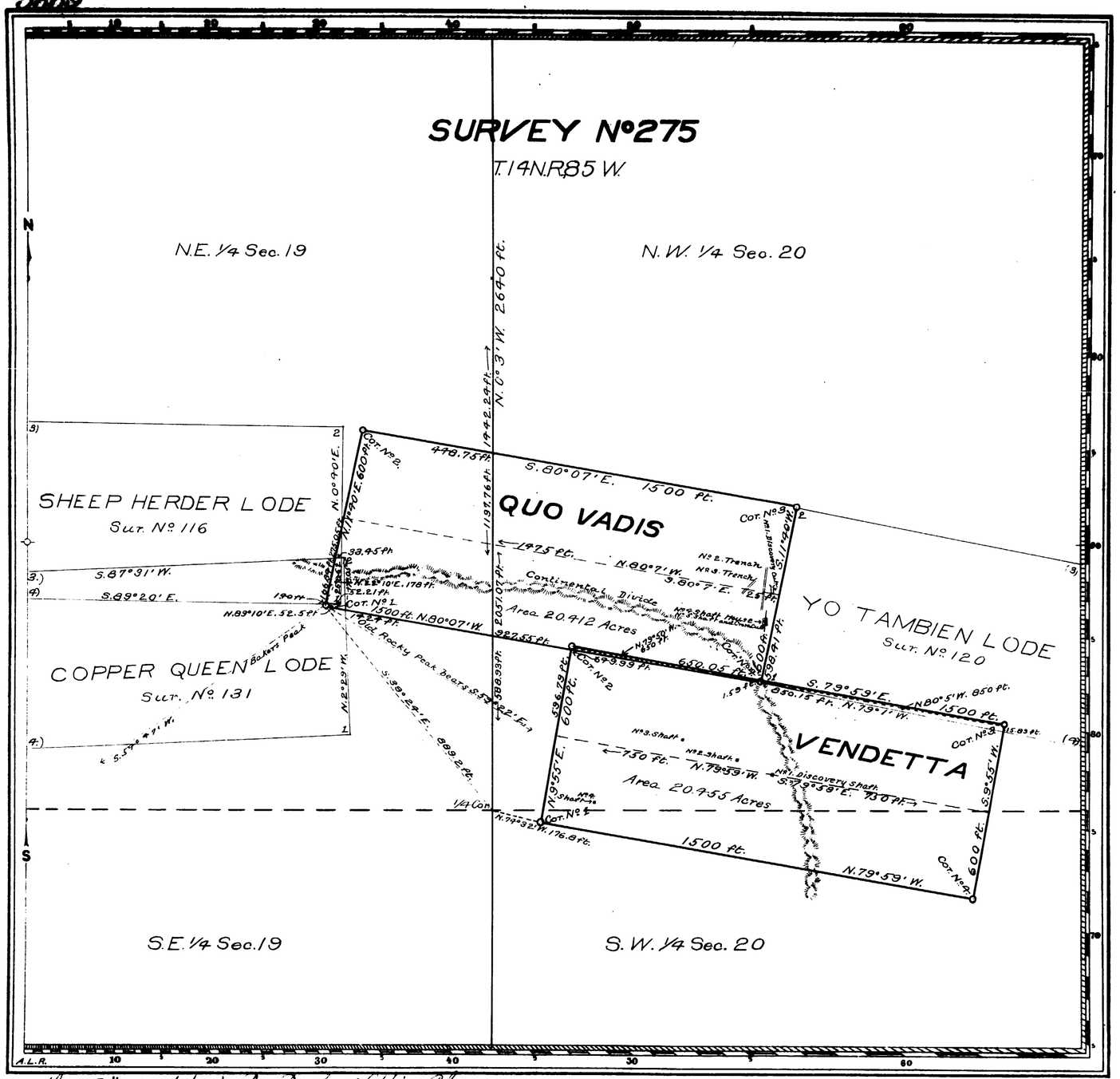

Claim Located as amended October 3, 1903

Mineral Survey Nº 275

Lot Nº

Cheyenne Land District.

PLAT

OF THE CLAIM OF

The Chicago Venture Mining Co.

KNOWN AS THE

QUO VADIS AND VENDETTA LODES

IN UPPER PLATTE MINING DISTRICT,
CARBON COUNTY, WYOMING

Containing an Area of 40.867 Acres.

Scale of 300 Feet to the inch.

Variation 15° 20' E.

SURVEYED NOVEMBER 28-29 1903 BY

Robert Z. McCoy,
U.S. Deputy Mineral Surveyor,

The Original Field Notes of the Survey of the Mining Claim of
The Chicago Venture Mining Co.
known as the
QUO VADIS AND VENDETTA LODES

from which this plat has been made under my direction, have been examined and approved, and are on file in this office; and I hereby certify that they furnish such an accurate description of said Mining Claim as will, if incorporated into a patent, serve fully to identify the premises, and that such reference is made therein to natural objects or permanent monuments as will perpetuate and fix the locus thereof.

I further certify that Five Hundred Dollars worth of labor has been expended or improvements made upon said Mining Claim by claimant or its grantors, and that said improvements consist of one discovery shaft, one discovery cut, one shaft house, three shafts, two trenches and one shaft with two cross-cuts

that the location of said improvements is correctly shown upon this plat, and that no portion of said labor or improvements has been included in the estimate of expenditures upon any other claim.

And I further certify that this is a correct plat of said Mining Claim made in conformity with said original field notes of the survey thereof, and the same is hereby approved.

U.S. Surveyor General's Office.
Cheyenne, Wyoming
February 11, 1904

Addison P. Swanson
U.S. Surveyor General for
Wyoming

H.B.P.

Letter "H" 2/11/03 to Rec'd. Land Office, Cheyenne —
W. A. reported
Non-patent
168 (c) (1)
MTC
86

275

3

64 ✓

5661

(4-675)

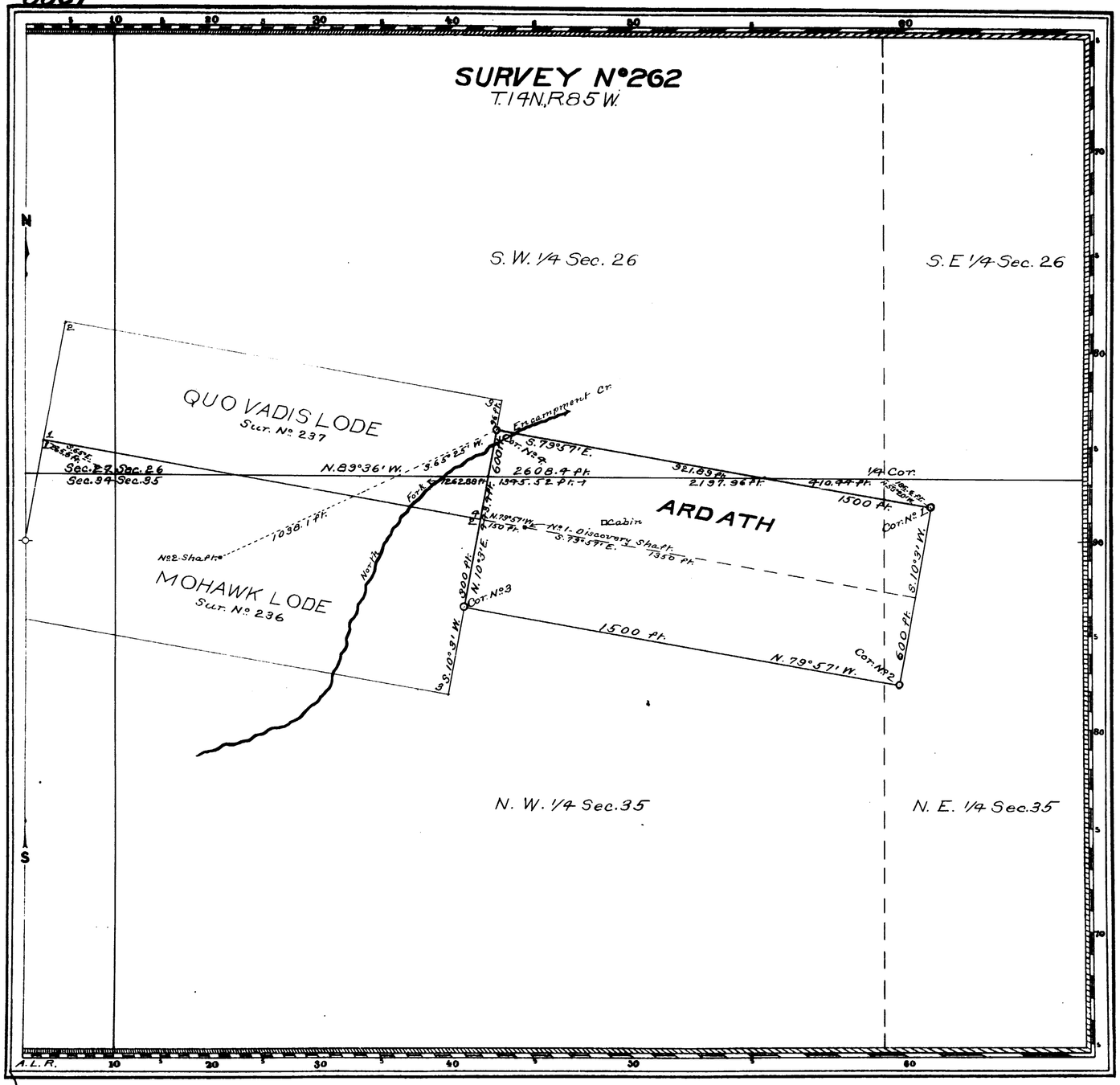

Claim Located October 1, 1903

Mineral Survey No. 262

Lot No.

Cheyenne Land District.

PLAT

OF THE CLAIM OF

The Chicago Venture Mining Co.

KNOWN AS THE

ARDATH LODE

IN UPPER PLATTE MINING DISTRICT,
CARBON COUNTY, WYOMING
Containing an Area of 20.661 Acres.
Scale of 300 Feet to the inch.
Variation 15° 25' E.
SURVEYED OCTOBER 10 1903 BY
Robert Z. McCoy,
U.S. Deputy Mineral Surveyor,

The Original Field Notes of the Survey of the Mining Claim of
The Chicago Venture Mining Co.
known as the
ARDATH LODE

from which this plat has been made under my direction, have been examined and approved, and are on file in this office; and I hereby certify that they furnish such an accurate description of said Mining Claim as will, if incorporated into a patent, serve fully to identify the premises, and that such reference is made therein to natural objects or permanent monuments as will perpetuate and fix the locus thereof.

I further certify that Five Hundred Dollars worth of labor has been expended or improvements made upon said Mining Claim by claimant or grantors, and that said improvements consist of

the discovery shaft and one shaft

that the location of said improvements is correctly shown upon this plat, and that no portion of said labor or improvements has been included in the estimate of expenditures upon any other claim.

And I further certify that this is a correct plat of said Mining Claim made in conformity with said original field notes of the survey thereof, and the same is hereby approved.

U.S. Surveyor General's Office
Cheyenne, Wyoming
November 30, 1903

Kathleen P. Hannon
U.S. Surveyor General for
Wyoming

F. H. A.

262

ENT. NO. 181 NOTES
March 1, 1905
PAT. NO. A.R.U.R. V .....
C. P. NO. 25 P .....

3

Surface 5 Acres less than 320 Acres each.
Value Imp. etc.

M. A. 2-10
M. E. 176 June 29. 1904
[illegible]
Surveyor N. Dec 28. 1903 & Chey. Land Office
Approved for Initial Survey 1903
Approved Mineral Dec 16 1903

57

(4-675)

5053

SURVEY Nº252 A.

T14N R86W

N.E.1/4 Sec. 25

N.W. 1/4 Sec. 25

T14N R85W

N.W. 1/4 Sec. 30

S.W 1/4 Sec.30

BATTLE LAKE LODE
Sur. Nº 206

FOURTH OF JULY LODE
Sur. Nº 226

TELEPHONE-ANCHOR LODE
Sur. Nº 216

S. Fork Battle Creek

SCOTT

RUSTLER

LITTLE DOT

DIORITE

ANORTHITE

INVINCIBLE Nº2

INVINCIBLE Nº1

CONTACT

CONTACT Nº2

BATTLE LAKE MILL SITE
SUR. Nº 252 B

BATTLE LAKE

1489.3 ft. S.89° 40' W.

E.1/4 Cor. Sec.25

W.1/4 Cor. Sec.30

S.1/4 Cor.

S.E. Cor. Sec.25
N.E. Cor. Sec.36

S.W. Cor. Sec.30
N.W. Cor. Sec.31

S.W. 1/4 Sec. 25

S.E. 1/4 Sec. 25

Name	Date of Amended Loc.	Area
Contact	July 15, 1903	20.541 Acres
Contact Nº2	" " "	20.526 "
Diorite	" " "	20.662 "
Invincible Nº1	" " "	20.662 "
Invincible Nº2	" " "	20.641 "
Anorthite	" " "	20.641 "
Rustler	" " "	11.512 "
Little Dot	" 31 "	7.833 "
Scott	" 15 "	20.984 "
	Total Area	163.502 "
Battle Lake Mill Site	Date of Location July 28, 1903	Area 4.547 "

A.L.R.

Field Notes 176. NOTES
July 28, 1905
Patent No. 41950 V
Cert. No. 65

252

Claim Located (see Table) 190

Mineral Survey Nº 252 A&B

Lot Nº

Cheyenne Land District.

PLAT

OF THE CLAIM OF

The Lake Mining Company

KNOWN AS THE CONTACT, CONTACT Nº2, DIORITE, INVINCIBLE Nº1, INVINCIBLE Nº2, ANORTHITE, RUSTLER, LITTLE DOT AND SCOTT LODES AND BATTLE LAKE MILL SITE

IN BATTLE LAKE MINING DISTRICT,

CARBON COUNTY, WYOMING

Containing an Area of Mill Site 4.547 Acres.
Lodes 163.302

Scale of 400 Feet to the inch.

Variation 15°20'E

SURVEYED AUGUST 21-28 1903 BY

T. Russell Countryman,

U.S. Deputy Mineral Surveyor,

The Original Field Notes of the Survey of the Mining Claim of The Lake Mining Company known as the CONTACT, CONTACT Nº2, DIORITE, INVINCIBLE Nº1, INVINCIBLE Nº2, ANORTHITE, RUSTLER, LITTLE DOT AND SCOTT LODES AND BATTLE LAKE MILL SITE from which this plat has been made under my direction, have been examined and approved, and are on file in this Office; and I hereby certify that they furnish such an accurate description of said Mining Claim as will, if incorporated into a patent, serve fully to identify the premises, and that such reference is made therein to natural objects or permanent monuments as will perpetuate and fix the locus thereof.

And I further certify that One Hundred Dollars worth of labor has been expended or improvements made upon said Mining Claim by claimant or its grantors, and that said improvements consist of Nine Discovery Shafts, five Shafts, two Trenches, one Tunnel, one Cut and one Cut and Adit and one Drift that the location of said improvements is correctly shown upon this plat, and that no portion of said labor or improvements has been included in the estimate of expenditures upon any other claim.

And I further certify that this is a correct plat of said Mining Claim made in conformity with said original field notes of the survey thereof, and the same is hereby approved.

U.S. Surveyor General's Office
Cheyenne Wyoming
October 14 1903

Orpheus P. Hanson
U.S. Surveyor General for Wyoming

3

54

(4-675)

5647

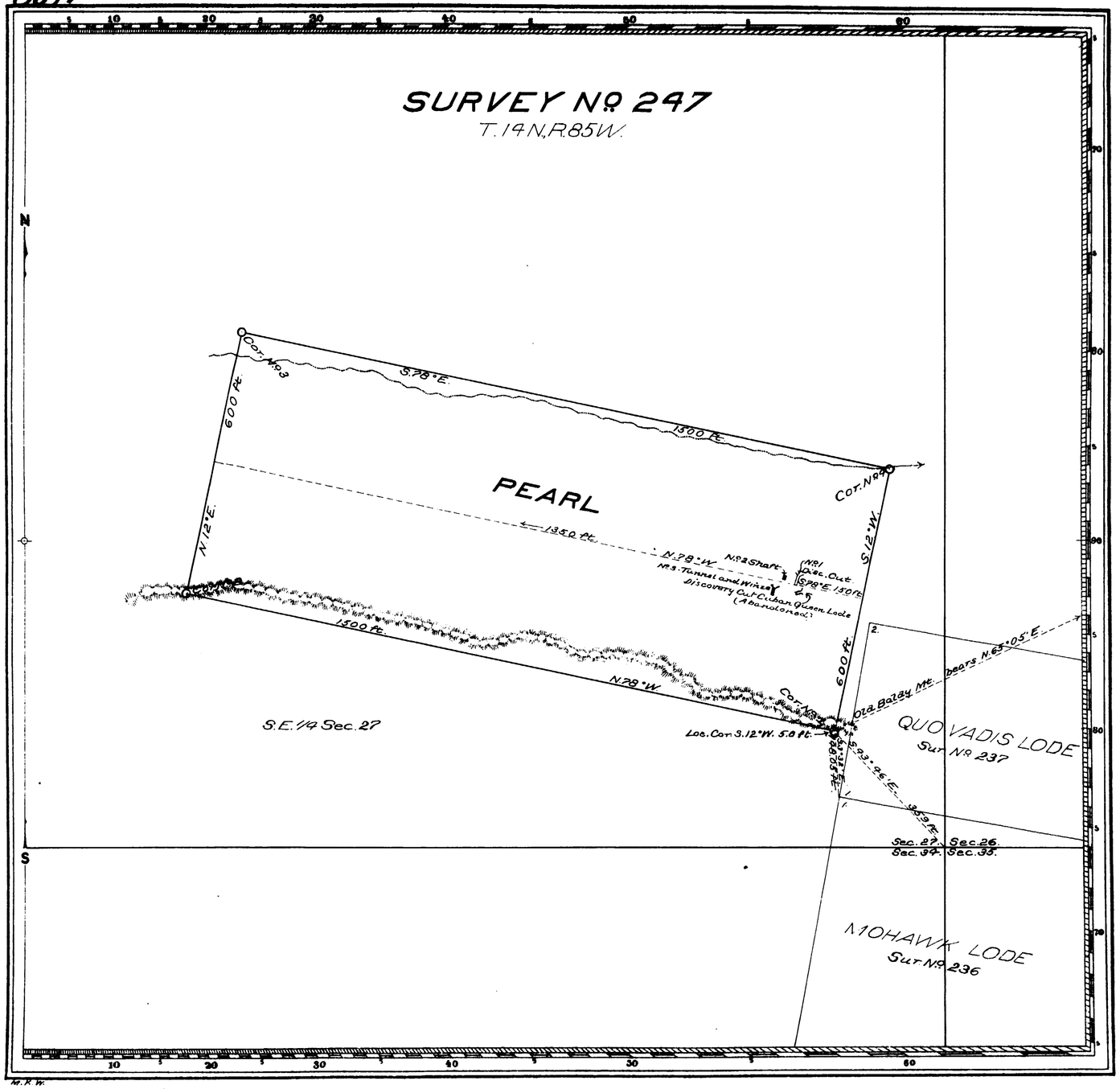

Claim Located February 1, 1901

Mineral Survey No. 247

Lot No.

Cheyenne Land District.

PLAT

OF THE CLAIM OF

W. C. Ledbetter

KNOWN AS THE

PEARL LODE.

IN UPPER PLATTE MINING DISTRICT,
CARBON COUNTY, WYOMING
Containing an Area of 20.661 Acres.
Scale of 200 Feet to the inch.
Variation 15° 25' E
SURVEYED SEPTEMBER 5-6, 1903 BY
Robert Z. McCoy,
U.S. Deputy Mineral Surveyor,

The Original Field Notes of the Survey of the Mining Claim of W. C. Ledbetter known as the

PEARL LODE

from which this plat has been made under my direction, have been examined and approved, and are on file in this Office; and I hereby certify that they furnish such an accurate description of said Mining Claim as will, if incorporated into a patent, serve fully to identify the premises, and that such reference is made therein to natural objects or permanent monuments as will perpetuate and fix the locus thereof.

I further certify that Five Hundred Dollars worth of labor has been expended or improvements made upon said Mining Claim by claimant or his grantors, and that said improvements consist of One Discovery Cut, one Shaft and one Tunnel and Winze

that the location of said improvements is correctly shown upon this plat, and that no portion of said labor or improvements has been included in the estimate of expenditures upon any other claim.

And I further certify that this is a correct plat of said Mining Claim made in conformity with said original field notes of the survey thereof, and the same is hereby approved.

U.S. Surveyor General's Office
Cheyenne, Wyoming
September 18, 1903

Alpheus P. Hanson
U.S. Surveyor General for Wyoming

247

180
Jan. 31. 1905
40488
90

3

46
V

(4-675)

5637

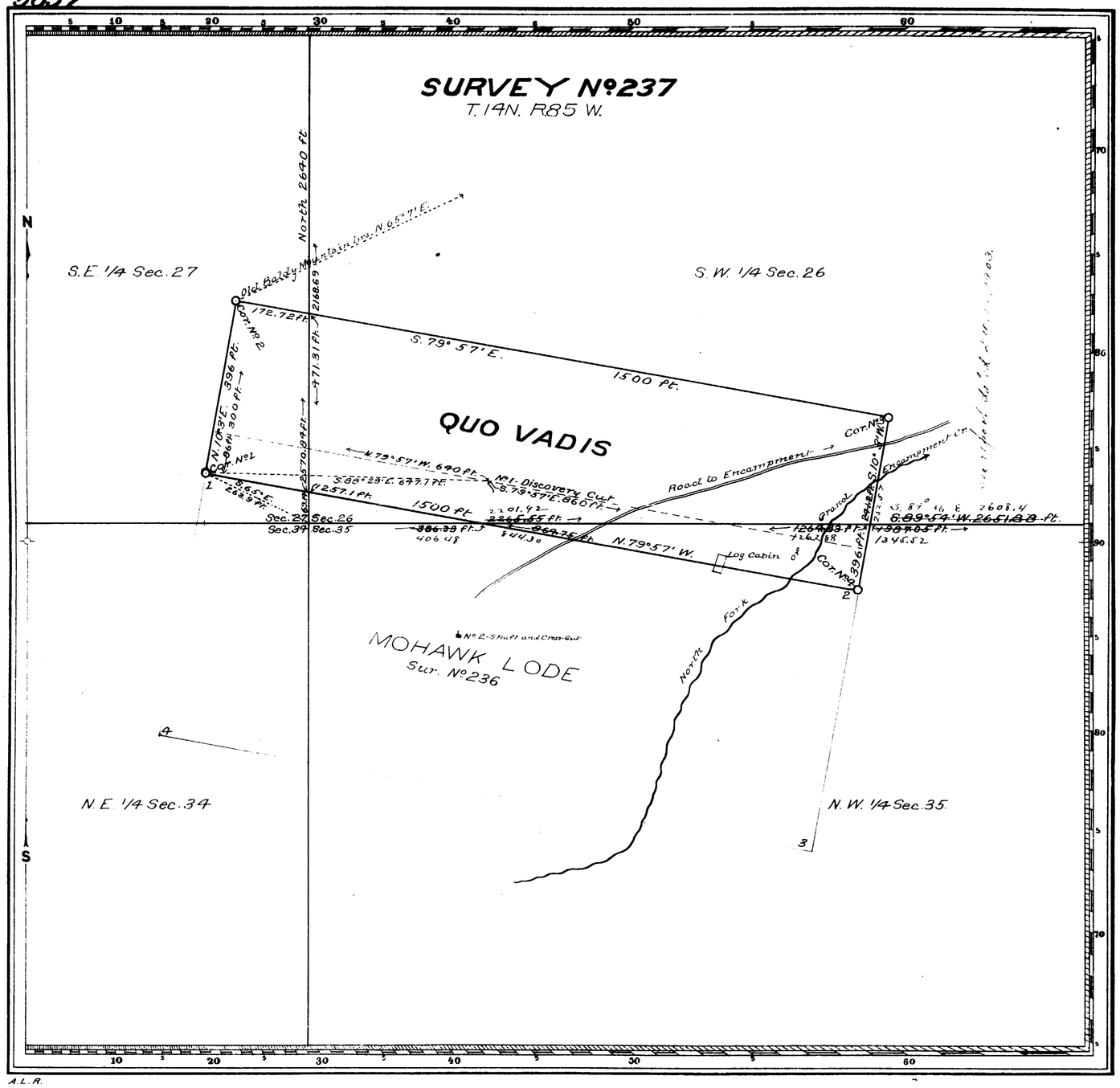

A.L.R.

Claim Located August 29 1902

Mineral Survey No. 237

L.O.T. No.

Cheyenne Land District.

PLAT

OF THE CLAIM OF

The Chicago Venture Mining Co.

KNOWN AS THE

QUO VADIS LODE

IN UPPER PLATTE MINING DISTRICT, CARBON COUNTY, WYOMING

Containing an Area of 13.636 Acres.

Scale of 200 Feet to the inch.

Variation 15° 25' E

SURVEYED May 29 1903 BY

Robert Z. McCoy,

U.S. Deputy Mineral Surveyor,

The Original Field Notes of the Survey of the Mining Claim of The Chicago Venture Mining Co. known as the QUO VADIS LODE

from which this plat has been made under my direction, have been examined and approved, and are on file in this Office; and I hereby certify that they furnish such an accurate description of said Mining Claim as will, if incorporated into a patent, serve fully to identify the premises, and that such reference is made therein to natural objects or permanent monuments as will perpetuate and fix the locus thereof.

I further certify that Five Hundred Dollars worth of labor has been expended or improvements made upon said Mining Claim by claimant or its grantors, and that said improvements consist of

The Discovery Cut and one Shaft and Cross-Cut

that the location of said improvements is correctly shown upon this plat, and that no portion of said labor or improvements has been included in the estimate of expenditures upon any other claim.

And I further certify that this is a correct plat of said Mining Claim made in conformity with said original field notes of the survey thereof, and the same is hereby approved.

U.S. Surveyor General's Office Cheyenne Wyoming

Cheyenne Wyoming July 1, 1903

U.S. Surveyor General for Wyoming

M.A.H.

237

168
Nov. 19, 1904.
40083
89

3

47

(4-675)

5036

SURVEY No 236

T. 14 N. R. 85 W.

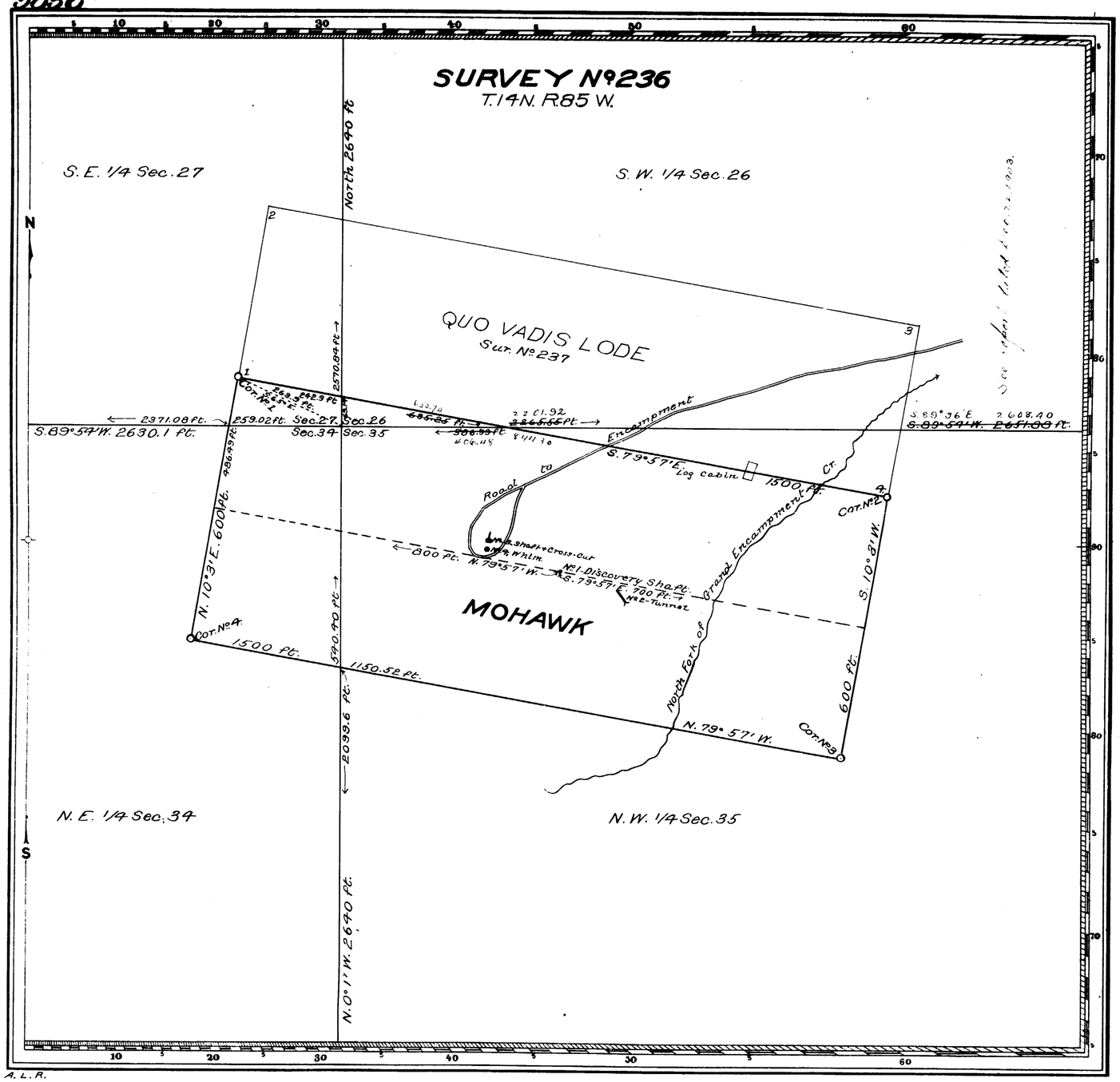

Claim Located as Amended August 29 1902

Mineral Survey No 236

Lot No

Cheyenne Land District.

PLAT

OF THE CLAIM OF

The Chicago Venture Mining Co.

KNOWN AS THE

MOHAWK LODE

Upper Platte Mining District,
Carbon County, Wyoming
Containing an Area of 20.661 Acres.
Scale of 200 Feet to the inch.
Variation 15° 25' E.
Surveyed MAY 29 1903 By
Robert Z. McCoy
U.S. Deputy Mineral Surveyor.

The Original Field Notes of the Survey of the Mining Claim of
The Chicago Venture Mining Co.
known as the

MOHAWK LODE

from which this plat has been made under my direction, have been examined and approved, and are on file in this Office; and I hereby certify that they furnish such an accurate description of said Mining Claim as will, if incorporated into a patent, serve fully to identify the premises, and that such reference is made therein to natural objects or permanent monuments as will perpetuate and fix the locus thereof.

I further certify that Five Hundred Dollars worth of labor has been expended or improvements made upon said Mining Claim by claimant or its grantors, and that said improvements consist of

The Discovery Shaft, one Tunnel, one Shaft and Cross-Cut and one Whim

that the location of said improvements is correctly shown upon this plat, and that no portion of said labor or improvements has been included in the estimate of expenditures upon any other claim.

And I further certify that this is a correct plat of said Mining Claim made in conformity with said original field notes of the survey thereof, and the same is hereby approved.

U.S. Surveyor General's Office
Cheyenne, Wyoming
July 6 1903

Hakeus. P. Hanson
U.S. Surveyor General for
Wyoming

236

167
Nov. 19, 1904.
40082
45

3

45
V

(4-675)

5635

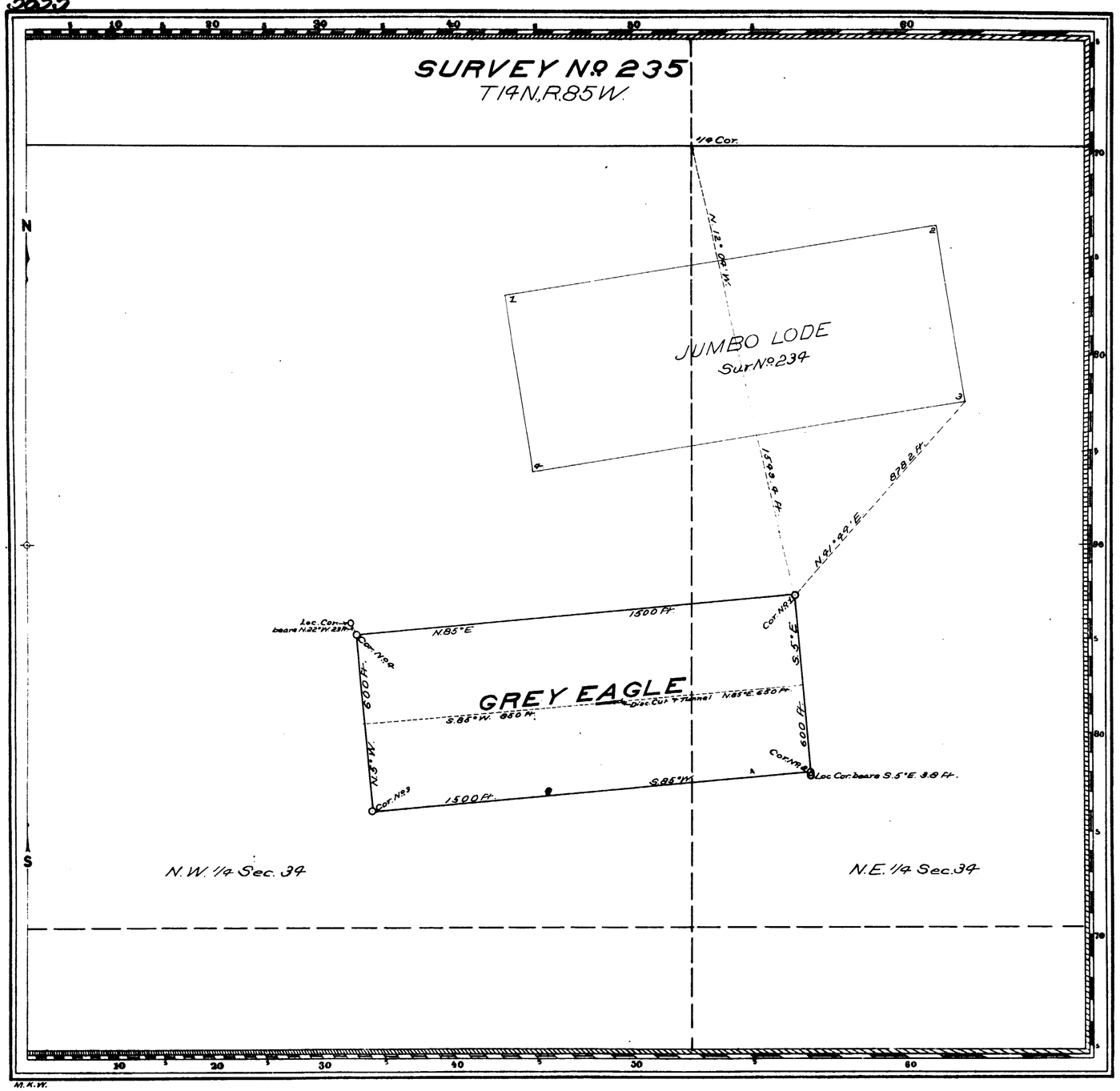

Claim Located as Amended October 1 ,1899

Mineral Survey No. 235

Lot No.

Cheyenne Land District.

PLAT

OF THE CLAIM OF

William Coyser.

KNOWN AS THE

GREY EAGLE LODE

IN UPPER PLATTE MINING DISTRICT,
CARBON COUNTY, WYOMING
Containing an Area of 20.661 Acres.
Scale of 300 Feet to the inch.
Variation 15° 20' E

SURVEYED MAY 16, 1903 BY
Robert Z. McCoy,
U.S. Deputy Mineral Surveyor,

The Original Field Notes of the Survey of the Mining Claim of
William Coyser.
known as the
GREY EAGLE LODE

from which this plat has been made under my direction, have been examined and approved, and are on file in this Office, and I hereby certify that they furnish such an accurate description of said Mining Claim as will, if incorporated into a patent, serve fully to identify the premises, and that such reference is made therein to natural objects or permanent monuments as will perpetuate and fix the locus thereof.

I further certify that Five Hundred Dollars worth of labor has been expended or improvements made upon said Mining Claim by claimant or grantors, and that said improvements consist of
The Discovery Cut and Tunnel.

that the location of said improvements is correctly shown upon this plat, and that no portion of said labor or improvements has been included in the estimate of expenditures upon any other claim.

And I further certify that this is a correct plat of said Mining Claim made in conformity with said original field notes of the survey thereof, and the same is hereby approved.

U.S. Surveyor General's Office,
Cheyenne, Wyoming
June 9, 1903

Mathew P. Hanson
U.S. Surveyor General for
Wyoming.

M

235

166
July 21, 1904
39416
94

3

44

(4-675)

5634

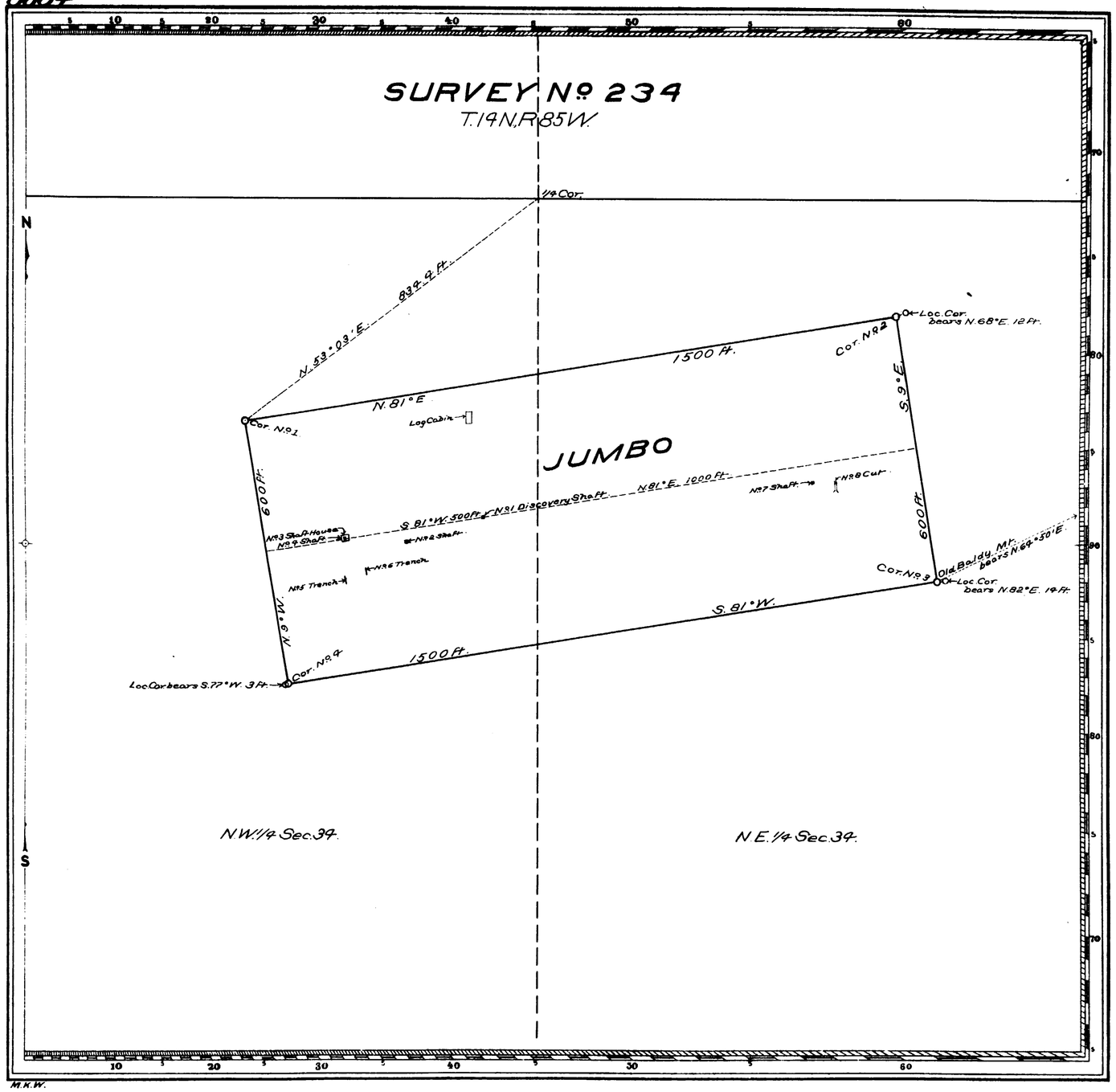

Claim Located as Amended, January 1, 1903

Mineral Survey No 234

Lot No

Cheyenne Land District.

PLAT

OF THE CLAIM OF

William Cayser.

KNOWN AS THE

JUMBO LODE

IN UPPER PLATTE MINING DISTRICT, CARBON COUNTY, WYOMING

Containing an Area of 20.661 Acres.

Scale of 200 Feet to the inch.

Variation 15° 20' E

SURVEYED MAY 15, 1903 BY

Robert Z. McCoy,

U.S. Deputy Mineral Surveyor,

The Original Field Notes of the Survey of the Mining Claim of William Cayser.

known as the

JUMBO LODE

from which this plat has been made under my direction, have been examined and approved, and are on file in this Office; and I hereby certify that they furnish such an accurate description of said Mining Claim as will, if incorporated into a patent, serve fully to identify the premises, and that such reference is made therein to natural objects or permanent monuments as will perpetuate and fix the locus thereof.

I further certify that Five Hundred Dollars worth of labor has been expended or improvements made upon said Mining Claim by claimant ~~or grantors~~, and that said improvements consist of The Discovery Shaft, three Shafts, one Shaft-House, two Trenches, and one Cut.

that the location of said improvements is correctly shown upon this plat, and that no portion of said labor or improvements has been included in the estimate of expenditures upon any other claim.

And I further certify that this is a correct plat of said Mining Claim made in conformity with said original field notes of the survey thereof, and the same is hereby approved.

U.S. Surveyor General's Office Alpheus P. Hanson

Cheyenne, Wyoming U.S. Surveyor General for

June 3, 1903 Wyoming

M

234

ENT. NO. 165 NOTES

July 21, 1904.

PAT. NO. 39414 V

C. S. NO. 94 P

3

56
V

(4-675)

5631

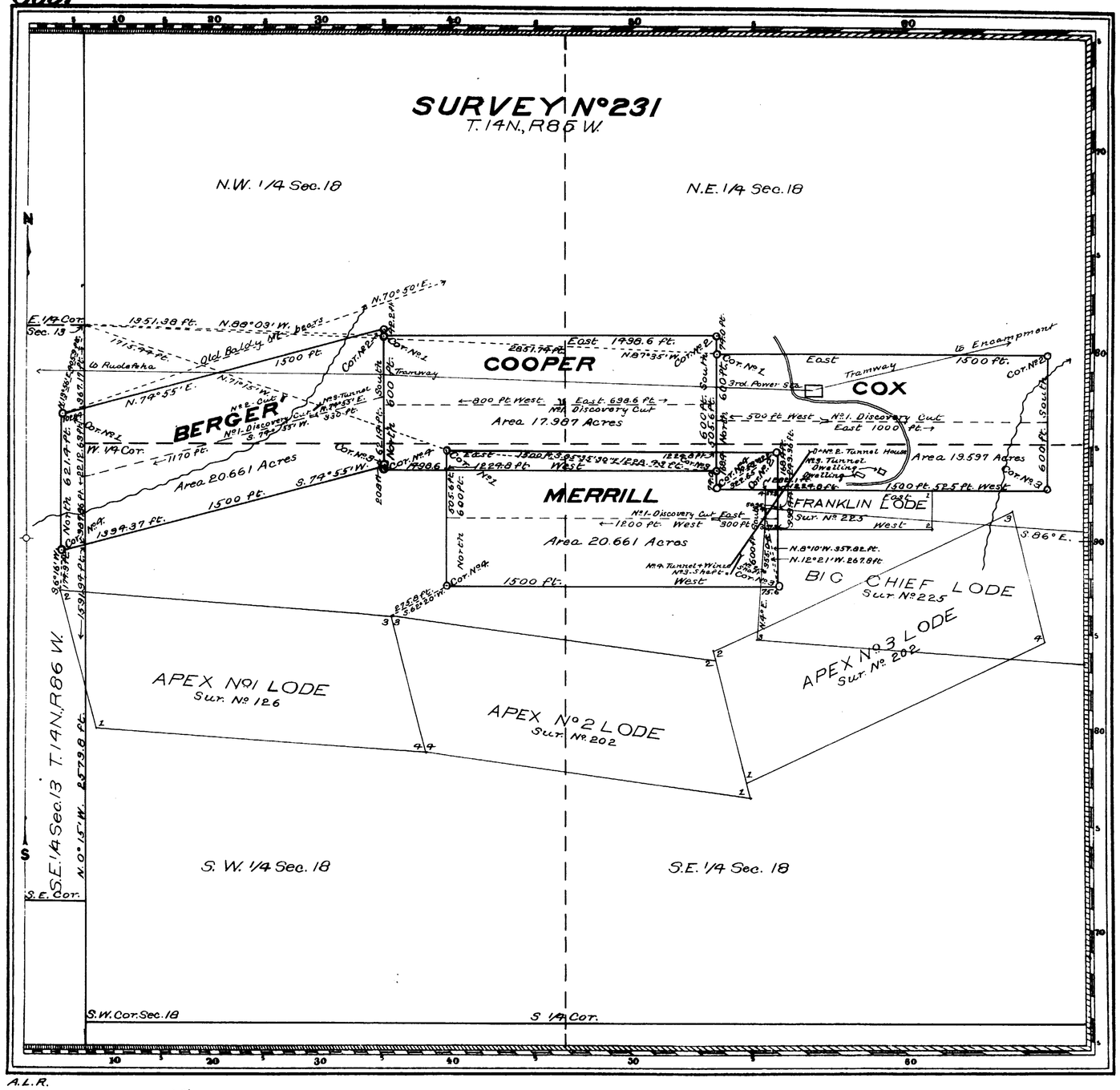

Claim Located October 10, 1902
Claim Located as Amended March 30 & July 29, 1903
Mineral Survey Nº 231

Lot Nº

Cheyenne Land District.

PLAT

OF THE CLAIM OF

The Continental Mining Company

KNOWN AS THE

COX, MERRILL, BERGER AND COOPER LODES

IN UPPER PLATTE AND BATTLE LAKE MINING DISTRICTS
CARBON COUNTY, WYOMING

Containing an Area of 78.906 Acres.
Scale of 400 Feet to the inch.
Variation 15° 20' E
SURVEYED AUGUST 8-10 1903 BY
Robert Z. McCoy,
U.S. Deputy Mineral Surveyor,

The Original Field Notes of the Survey of the Mining Claim of
The Continental Mining Company
known as the
COX, MERRILL, BERGER AND COOPER LODES

from which this plat has been made under my direction, have been examined and approved, and are on file in this office; and I hereby certify that they furnish such an accurate description of said Mining Claim as will, if incorporated into a patent, serve fully to identify the premises, and that such reference is made therein to natural objects or permanent monuments as will perpetuate and fix the locus thereof.

I further certify that Five Hundred Dollars worth of labor has been expended or improvements made upon said Mining Claim by claimant or its grantors, and that said improvements consist of

Four Discovery Cuts, two Tunnels, two Shafts, one Tunnel and Winze one Tunnel House and one Cut

that the location of said improvements is correctly shown upon this plat, and that no portion of said labor or improvements has been included in the estimate of expenditures upon any other claim.

And I further certify that this is a correct plat of said Mining Claim made in conformity with said original field notes of the survey thereof, and the same is hereby approved.

U.S. Surveyor General's Office
Cheyenne Wyoming
October 1, 1903

Thos. P. Hanson
U.S. Surveyor General for
Wyoming

231

185
April 3, 1905
10884
84

3

✓ ✓ 55

(4-675)

5629

A.L.R.

Claim Located as Amended June 26 1899

Mineral Survey Nº 229

Lot Nº

Cheyenne **Land District.**

PLAT

OF THE CLAIM OF

Andrew Strebel and Soren J. Sorenson

KNOWN AS THE

DEWEY Nº1, DEWEY Nº2, WHITE ROSE AND LITTLE ROCK LODES

IN BATTLE LAKE *MINING DISTRICT,*
CARBON *COUNTY,* WYOMING
Containing an Area of 82.249 *Acres.*
Scale of 300 *Feet to the inch.*
Variation 15°20'E.
SURVEYED APRIL 21–24 1903 *BY*
Robert Z. McCoy,
U.S. Deputy Mineral Surveyor,

The Original Field Notes of the Survey of the Mining Claim of Andrew Strebel and Soren J. Sorenson *known as the* DEWEY Nº1, DEWEY Nº2, WHITE ROSE AND LITTLE ROCK LODES

from which this plat has been made under my direction, have been examined and approved, and are on file in this Office; and I hereby certify that they furnish such an accurate description of said Mining Claim as will, if incorporated into a patent, serve fully to identify the premises, and that such reference is made therein to natural objects or permanent monuments as will perpetuate and fix the locus thereof.

I further certify that an amount equal to *Five Hundred Dollars worth of labor has been expended or improvements made* for the benefit of each location *upon said Mining Claim by claimants or grantors, and that said improvements consist of*

Four Discovery Shafts, six Shafts, one Cut and one Tunnel

that the location of said improvements is correctly shown upon this plat, and that no portion of said labor or improvements has been included in the estimate of expenditures upon any other claim.

And I further certify that this is a correct plat of said Mining Claim made in conformity with said original field notes of the survey thereof, and the same is hereby approved.

U.S. Surveyor General's Office, [signature]
Cheyenne, Wyoming *U.S. Surveyor General for*
September 30, 1903 Wyoming

H.B.P.

229

179
March 1, 1905
40717
64

3

40

V

(4-675)

5625

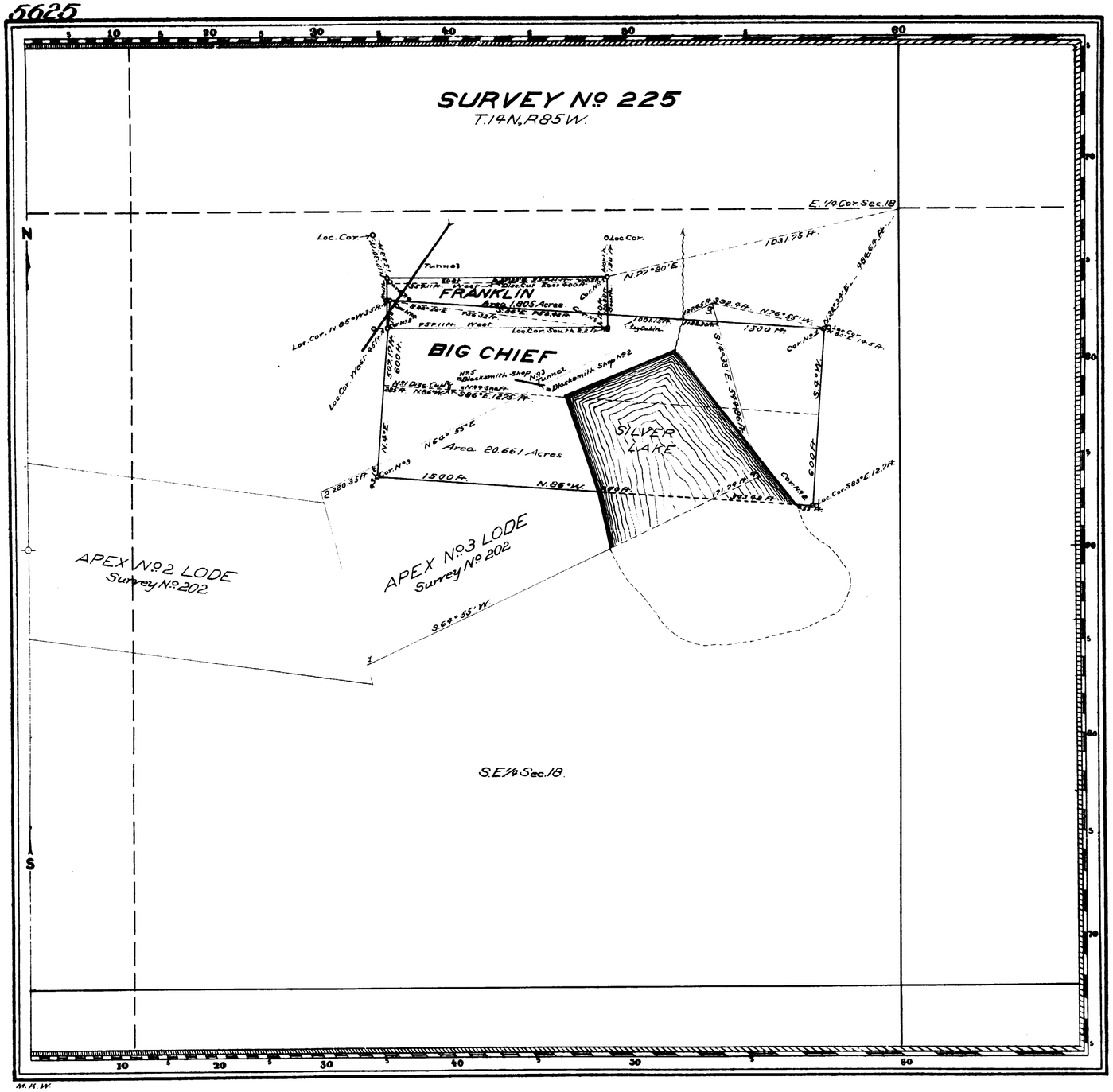

Claim Located July 29, 1899 & August 2 1902

Mineral Survey No 225

Lot No

Cheyenne Land District.

PLAT

OF THE CLAIM OF

The Big Chief Mining Co.

KNOWN AS THE

BIG CHIEF AND FRANKLIN LODES

IN UPPER PLATTE MINING DISTRICT,
CARBON COUNTY, WYOMING
Containing an Area of 22.466 Acres.
Scale of 300 Feet to the inch.
Variation 15°20'E
SURVEYED FEBRUARY 22 MARCH 24, 1903
BY Robert Z. McCoy,
U.S. Deputy Mineral Surveyor,

The Original Field Notes of the Survey of the Mining Claim of The Big Chief Mining Co. known as the

BIG CHIEF AND FRANKLIN LODES

from which this plat has been made under my direction, have been examined and approved, and are on file in this Office; and I hereby certify that they furnish such an accurate description of said Mining Claim as will, if incorporated into a patent, serve fully to identify the premises, and that such reference is made therein to natural objects or permanent monuments as will perpetuate and fix the locus thereof.

I further certify that an amount equal to Five Hundred Dollars worth of labor has been expended or improvements made for the benefit of each location upon said Mining Claim by claimant or its grantor, and that said improvements consist of

Two Discovery Cuts, two Blacksmith Shops, one Shaft and one Tunnel.

that the location of said improvements is correctly shown upon this plat, and that no portion of said labor or improvements has been included in the estimate of expenditures upon any other claim.

And I further certify that this is a correct plat of said Mining Claim made in conformity with said original field notes of the survey thereof, and the same is hereby approved.

U.S. Surveyor General's Office. Stephen P. Hanson

Cheyenne, Wyoming } U.S. Surveyor General for
April 13, 1903 } Wyoming.

225

ENT. NO. ..... NOTES
PAT. NO. ..... V .....
C. S. NO. 84 P .....

3

39

(4-675)

5624

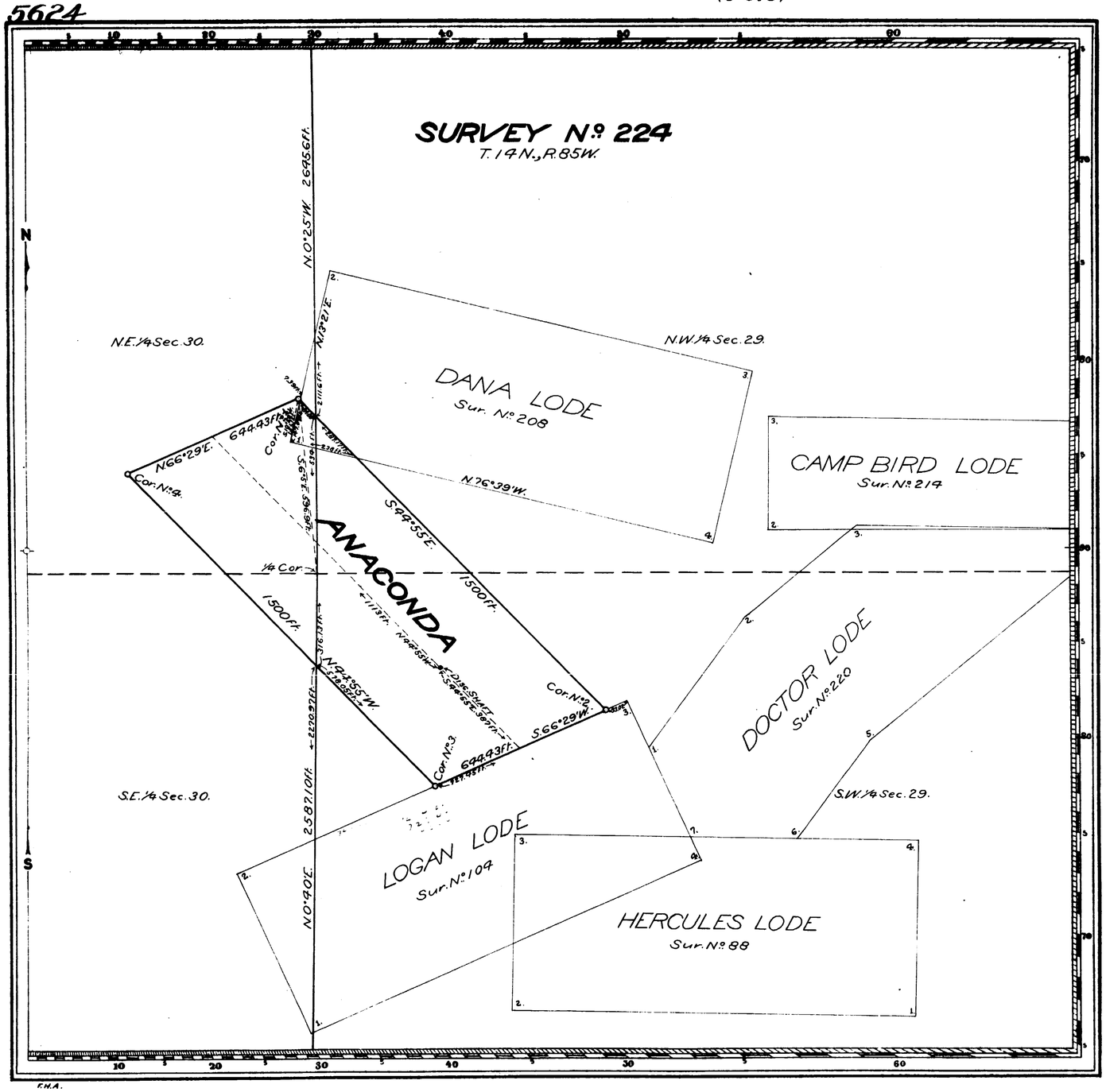

Claim Located as Amended November 28, 1902

Mineral Survey No. 224

Lot No.

Cheyenne Land District.

PLAT

OF THE CLAIM OF

Stuart Edgar

KNOWN AS THE

ANACONDA LODE

IN UPPER PLATTE MINING DISTRICT, CARBON COUNTY, WYOMING

Containing an Area of 20.259 Acres.

Scale of 300 Feet to the inch.

Variation 15°30'E.

SURVEYED DECEMBER 16, 1902 - FEBRUARY 24, 1903

BY Robert Z. McCoy,

U.S. Deputy Mineral Surveyor,

The Original Field Notes of the Survey of the Mining Claim of Stuart Edgar known as the

ANACONDA LODE

from which this plat has been made under my direction, have been examined and approved, and are on file in this Office; and I hereby certify that they furnish such an accurate description of said Mining Claim as will, if incorporated into a patent, serve fully to identify the premises, and that such reference is made therein to natural objects or permanent monuments as will perpetuate and fix the locus thereof.

I further certify that Five Hundred Dollars worth of labor has been expended or improvements made upon said Mining Claim by claimant or his grantors, and that said improvements consist of

The Discovery Shaft

that the location of said improvements is correctly shown upon this plat, and that no portion of said labor or improvements has been included in the estimate of expenditures upon any other claim.

And I further certify that this is a correct plat of said Mining Claim made in conformity with said original field notes of the survey thereof, and the same is hereby approved.

U.S. Surveyor General's Office. Cheyenne, Wyoming, March 30, 1903

Chas. P. Hanson

U.S. Surveyor General for Wyoming

224

158
June 20, 1904
39129
92

accession no 5620

(4-675)

Claim Located as Amended November 22 1902

Mineral Survey No 220

Lot No

Cheyenne Land District.

PLAT

OF THE CLAIM OF

Stuart Edgar

KNOWN AS THE

DOCTOR LODE

In UPPER PLATTE Mining District,
CARBON County, WYOMING
Containing an Area of 19.362 Acres.
Scale of 300 Feet to the inch.
Variation 15°30'E
Surveyed DECEMBER 15, 1902 FEBRUARY 24, 1903
BY Robert Z. McCoy,
U.S. Deputy Mineral Surveyor,

The Original Field Notes of the Survey of the Mining Claim of Stuart Edgar known as the

DOCTOR LODE

from which this plat has been made under my direction, have been examined and approved, and are on file in this Office; and I hereby certify that they furnish such an accurate description of said Mining Claim as will, if incorporated into a patent, serve fully to identify the premises, and that such reference is made therein to natural objects or permanent monuments as will perpetuate and fix the locus thereof.

I further certify that Five Hundred Dollars worth of labor has been expended or improvements made upon said Mining Claim by claimant or his grantors, and that said improvements consist of the Discovery Shaft, two Shafts, one Shaft House and one Trench

that the location of said improvements is correctly shown upon this plat, and that no portion of said labor or improvements has been included in the estimate of expenditures upon any other claim.

And I further certify that this is a correct plat of said Mining Claim made in conformity with said original field notes of the survey thereof, and the same is hereby approved.

U.S. Surveyor General's Office, Cheyenne Wyoming, March 26, 1903

Hoyt. P. Harman (signature)
U.S. Surveyor General for Wyoming

M

220

160
July 21, 1904
39413
9r

3

37

5619

(4-675)

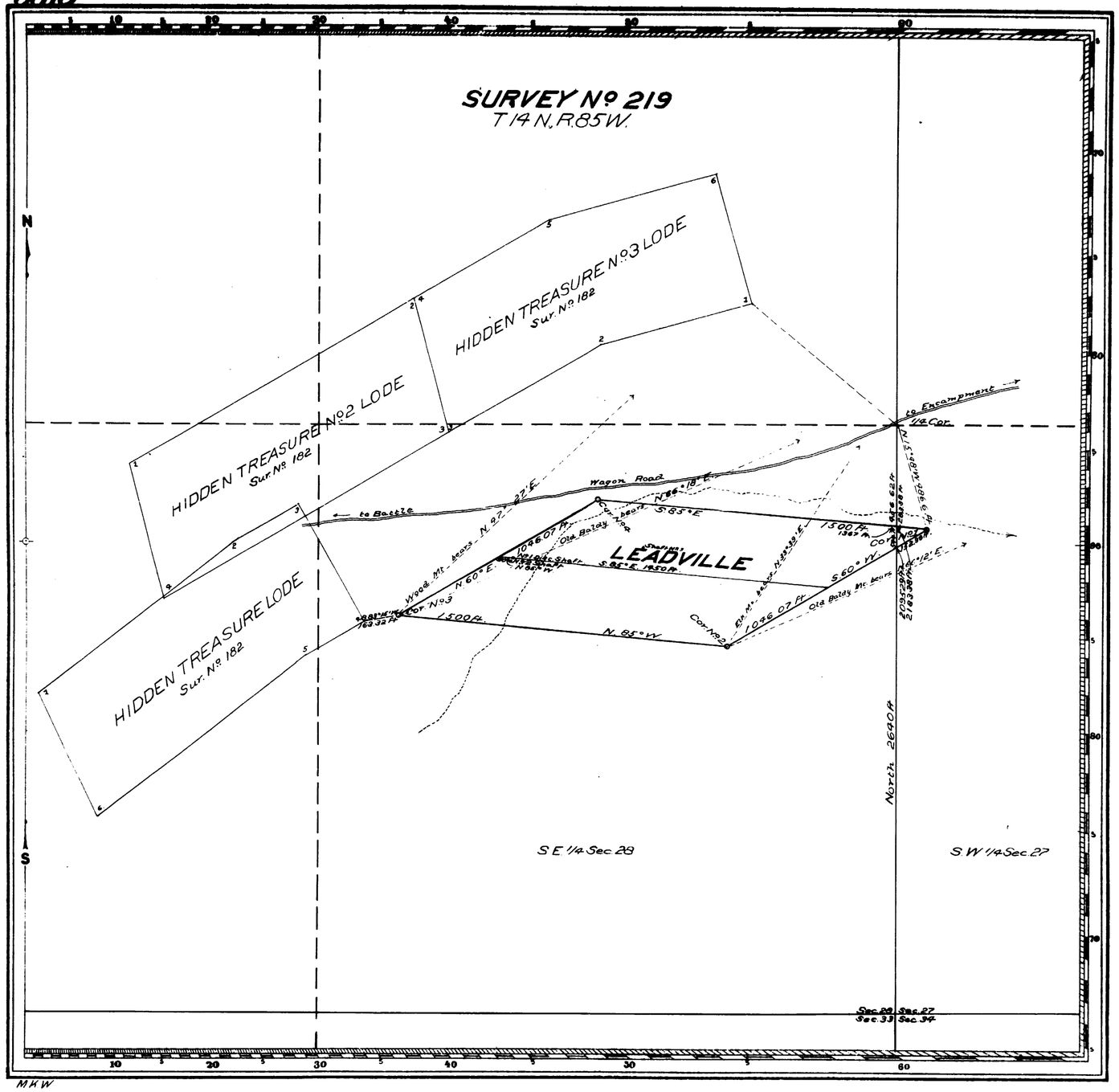

Claim Located as Amended, November 22, 1902

Mineral Survey Nº 219

Lot Nº

Cheyenne Land District.

PLAT

OF THE CLAIM OF

Stuart Edgar.

KNOWN AS THE

LEADVILLE LODE

IN UPPER PLATTE MINING DISTRICT,
CARBON COUNTY, WYOMING
Containing an Area of 20.661 Acres.
Scale of 400 Feet to the inch.
Variation 15° 25' E
SURVEYED DECEMBER 17, 1902 - FEBRUARY 24, 1903, Incl.
BY Robert Z. McCoy,
U.S. Deputy Mineral Surveyor,

The Original Field Notes of the Survey of the Mining Claim of Stuart Edgar known as the LEADVILLE LODE from which this plat has been made under my direction, have been examined and approved, and are on file in this Office, and I hereby certify that they furnish such an accurate description of said Mining Claim as will, if incorporated into a patent, serve fully to identify the premises, and that such reference is made therein to natural objects or permanent monuments as will perpetuate, and fix the locus thereof.

I further certify that Five Hundred Dollars worth of labor has been expended or improvements made upon said Mining Claim, by claimant and that said improvements consist of The Discovery Shaft and two Shafts.

that the location of said improvements is correctly shown upon this plat, and that no portion of said labor or improvements has been included in the estimate of expenditures upon any other claim.

And I further certify that this is a correct plat of said Mining Claim made in conformity with said original field notes of the survey thereof, and the same is hereby approved.

U.S. Surveyor General's Office. Kathleen P. Hanson
Cheyenne, Wyoming. U.S. Surveyor General for
March 23, 1903 Wyoming

219

151
June 20, 1904
33128
91

3

28

(4-675)

5614

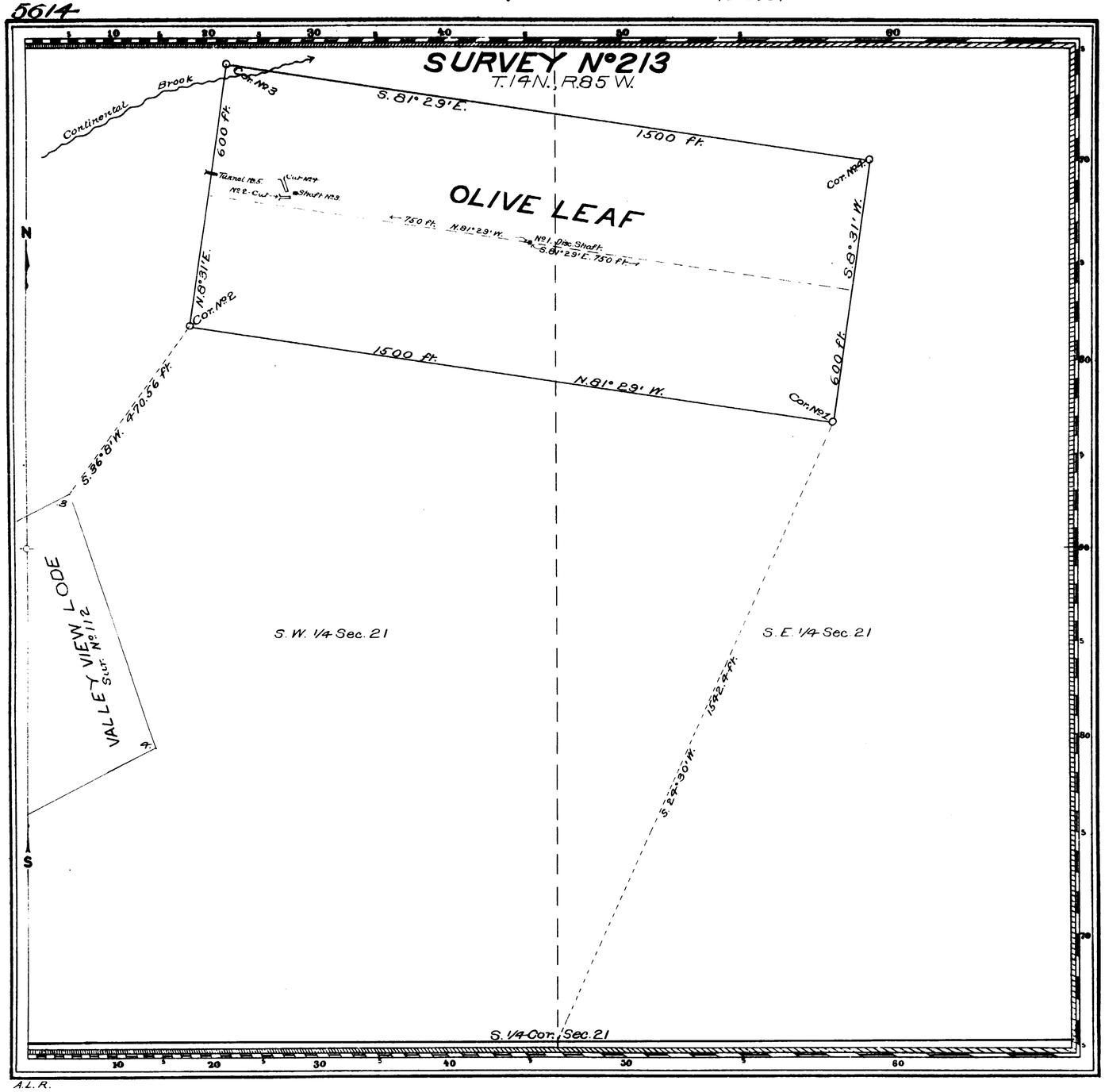

A.L.R.

Claim Located as Amended October 23, 1902

Mineral Survey No 213

Lot No

Cheyenne Land District.

PLAT

OF THE CLAIM OF

The Caledonia Copper Company

KNOWN AS THE

OLIVE LEAF LODE

IN UPPER PLATTE MINING DISTRICT,
CARBON COUNTY, WYOMING
Containing an Area of 20.661 Acres.
Scale of 200 Feet to the inch.
Variation 15° 15' E
SURVEYED NOVEMBER 9th 1902 BY
Robert Z. McCoy,
U.S. Deputy Mineral Surveyor,

The Original Field Notes of the Survey of the Mining Claim of
The Caledonia Copper Company
known as the
OLIVE LEAF LODE

from which this plat has been made under my direction, have been examined and approved, and are on file in this Office; and I hereby certify that they furnish such an accurate description of said Mining Claim as will, if incorporated into a patent, serve fully to identify the premises, and that such reference is made therein to natural objects or permanent monuments as will perpetuate and fix the locus thereof.

I further certify that Five Hundred Dollars worth of labor has been expended or improvements made upon said Mining Claim by claimant or its grantors, and that said improvements consist of

One Discovery Shaft, two Cuts, one Shaft and one Tunnel

that the location of said improvements is correctly shown upon this plat, and that no portion of said labor or improvements has been included in the estimate of expenditures upon any other claim.

And I further certify that this is a correct plat of said Mining Claim made in conformity with said original field notes of the survey thereof, and the same is hereby approved.

U.S. Surveyor General's Office
Cheyenne, Wyoming
January 2, 1903

Alpheus P. Hawson
U.S. Surveyor General for
Wyoming

151
June 20, 1904
31125
87

213

3

M.G. 151
24 E 150 Q ... 11.1903
Patented

32

(4-675)

5616

SURVEY Nº 215
T 14 N., R. 85 W

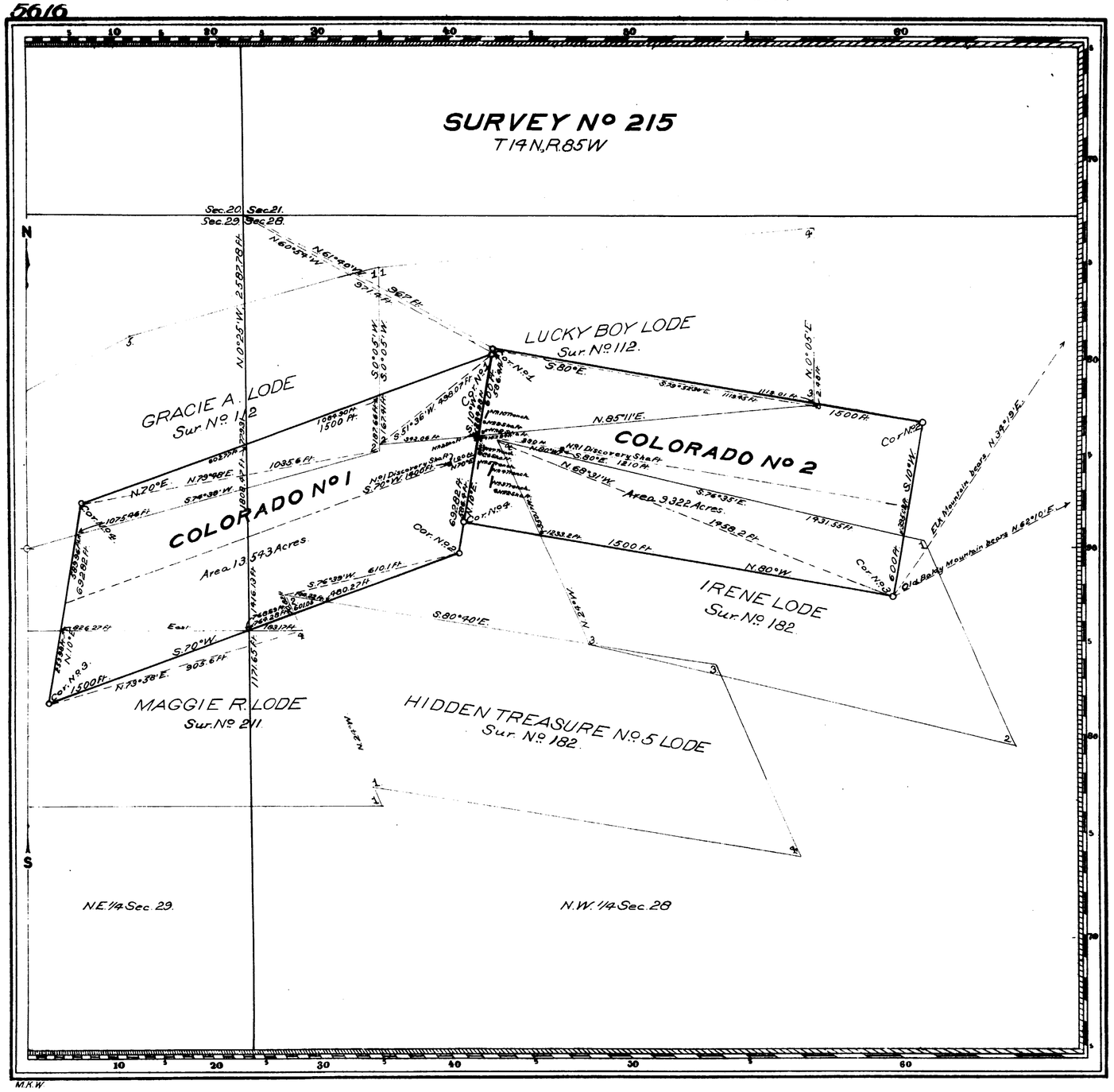

Claim Located as Amended October 23rd., 1902

Mineral Survey Nº 215

L.O.T. Nº

Cheyenne Land District.

PLAT
OF THE CLAIM OF

The Caledonia Copper Company.
KNOWN AS THE

COLORADO Nº 1 AND COLORADO Nº 2 LODES

IN UPPER PLATTE MINING DISTRICT, CARBON COUNTY, WYOMING.
Containing an Area of 22.865 Acres.
Scale of 300 Feet to the inch.
Variation 15° 15' E
SURVEYED NOVEMBER 9th-10th 1902 BY
Robert Z. McCoy,
U.S. Deputy Mineral Surveyor,

The Original Field Notes of the Survey of the Mining Claim of The Caledonia Copper Company known as the Colorado Nº 1 and Colorado Nº 2 Lodes.

from which this plat has been made under my direction, have been examined and approved, and are on file in this office; and I hereby certify that they furnish such an accurate description of said Mining Claim as will, if incorporated into a patent, serve fully to identify the premises, and that such reference is made therein to natural objects or permanent monuments as will perpetuate and fix the locus thereof.

I further certify that the sum of Five Hundred Dollars worth of labor has been expended or improvements made upon said Mining Claim by claimant or its grantors, and that said improvements consist of

Two Discovery Shafts, Five Shafts, and Five Trenches.

that the location of said improvements is correctly shown upon this plat, and that no portion of said labor or improvements has been included in the estimate of expenditures upon any other claim.

And I further certify that this is a correct plat of said Mining Claim made in conformity with said original field notes of the survey thereof, and the same is hereby approved.

U.S. Surveyor General's Office
Cheyenne, Wyoming.
February 9th, 1903

Thomas P. Hannan
U.S. Surveyor General for Wyoming.

150
June 20, 1904
39124
91

215

3

92

V

(4-675)

5615

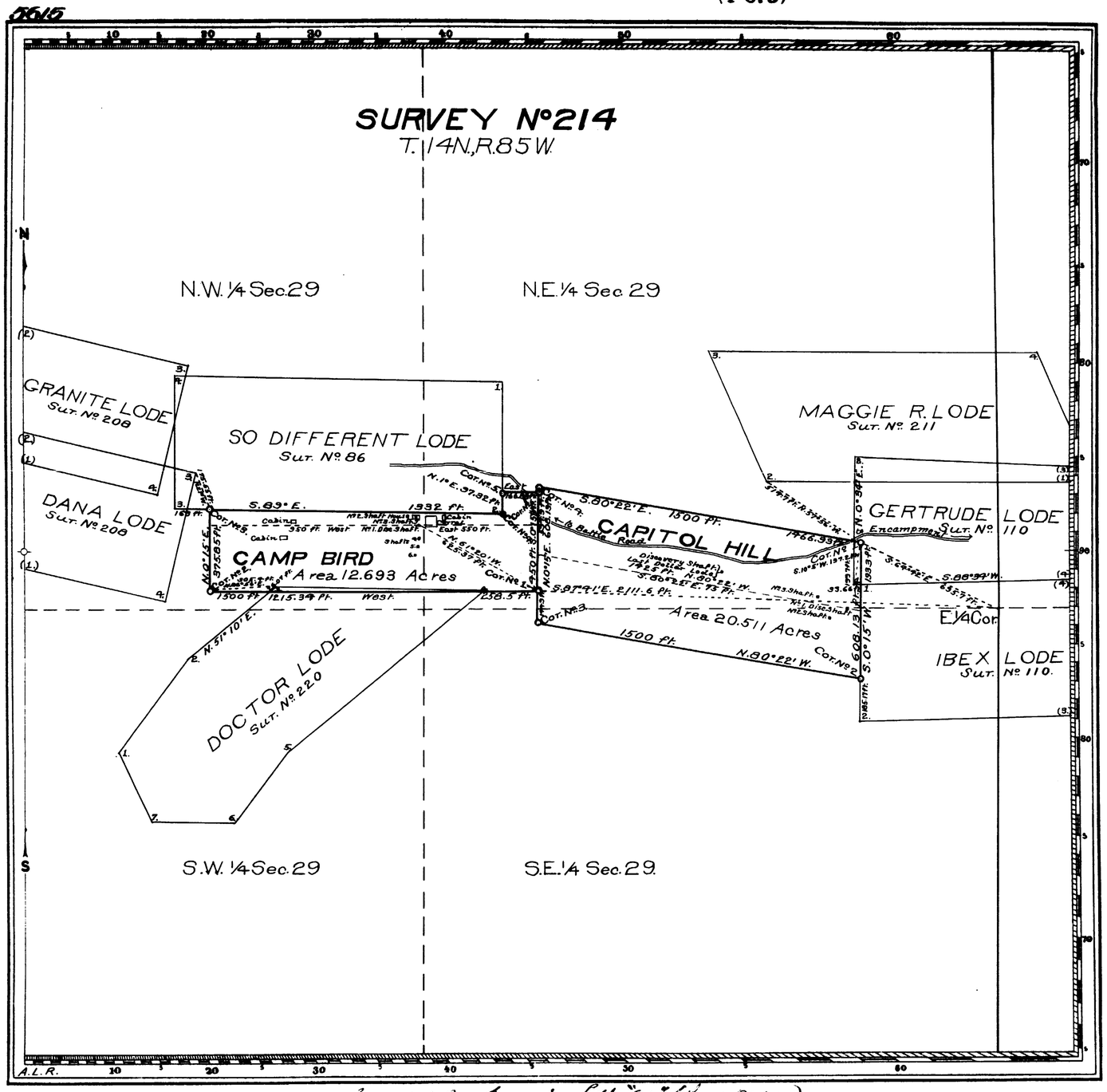

Claim Located October 24 and 15, 1902.

Mineral Survey No 214

Lot No

Cheyenne Land District.

PLAT

OF THE CLAIM OF

R.H. Young

KNOWN AS THE

CAPITOL HILL AND CAMP BIRD LODES

IN UPPER PLATTE MINING DISTRICT, CARBON COUNTY, WYOMING

Containing an Area of 33204 Acres.

Scale of 400 Feet to the inch.

Variation 15° 15' E.

SURVEYED NOVEMBER 10-11 1902 BY

Robert Z. McCoy U.S. Deputy Mineral Surveyor,

The Original Field Notes of the Survey of the Mining Claim of R.H. Young known as the Capitol Hill and Camp Bird Lodes

from which this plat has been made under my direction, have been examined and approved, and are on file in this Office; and I hereby certify that they furnish such an accurate description of said Mining Claim as will, if incorporated into a patent, serve fully to identify the premises, and that such reference is made therein to natural objects or permanent monuments as will perpetuate and fix the locus thereof.

I further certify that an amount equal to five Hundred Dollars worth of labor has been expended or improvements made for the benefit of each location upon said Mining Claim by claimant or his grantors, and that said improvements consist of

2 discovery shafts, 6 shafts and 1 shaft house.

that the location of said improvements is correctly shown upon this plat, and that no portion of said labor or improvements has been included in the estimate of expenditures upon any other claim.

And I further certify that this is a correct plat of said Mining Claim made in conformity with said original field notes of the survey thereof, and the same is hereby approved.

U.S. Surveyor General's Office
Cheyenne, Wyoming
September 7, 1904

Alphen P. Hanson
U.S. Surveyor General for Wyoming

H.B.P.

Cancelled By Comm's Letter "N" (Land Office) March 17, 1913

01764

214

3

31

(4-675)

5612

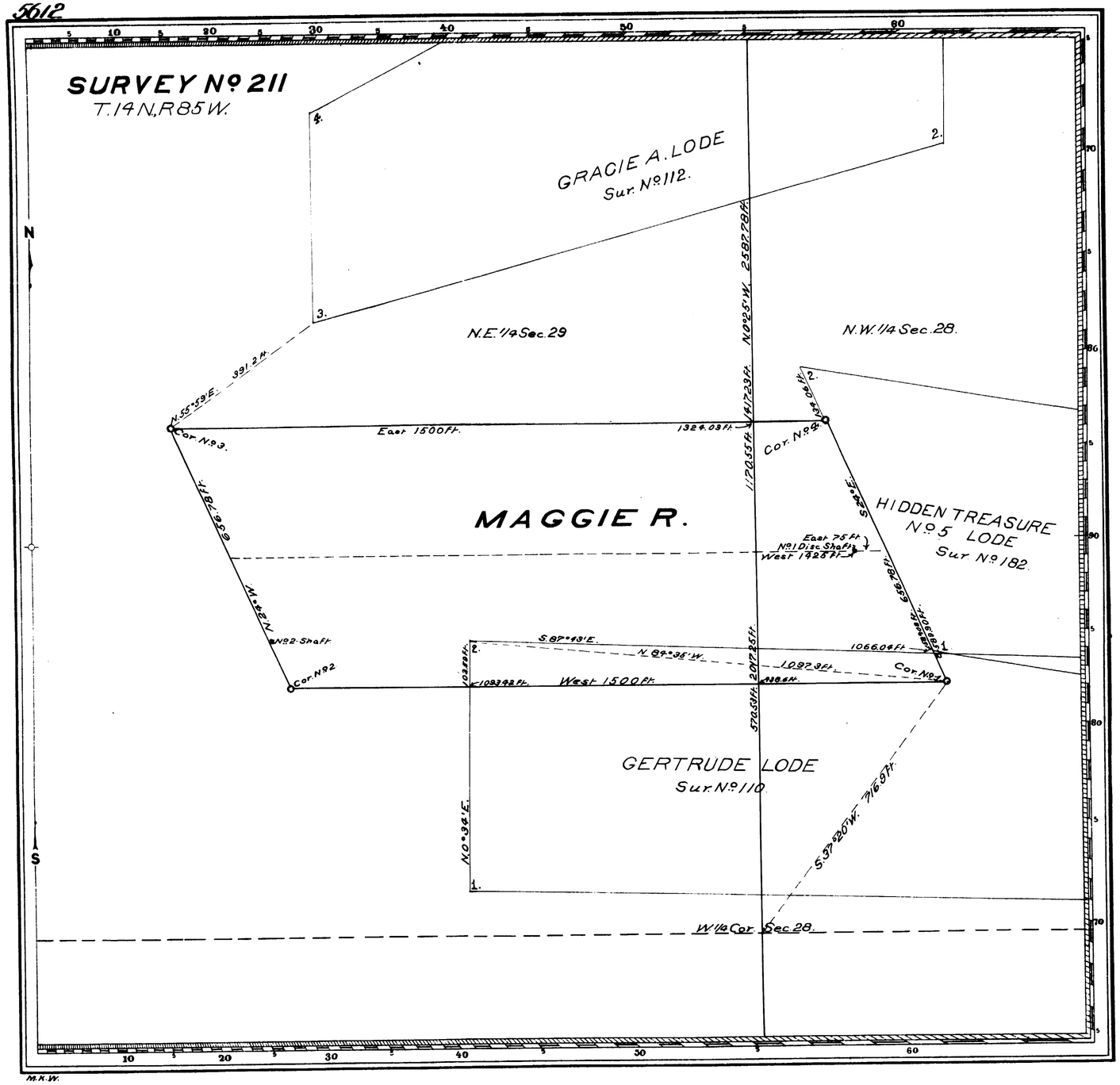

Claim Located September 30th, 1902

Mineral Survey No 211

L.O.T. No

Cheyenne Land District.

PLAT

OF THE CLAIM OF

H.M. Rice and Maggie J. Rice.

KNOWN AS THE

MAGGIE R. LODE

IN UPPER PLATTE MINING DISTRICT, CARBON COUNTY, WYOMING

Containing an Area of 18.627 Acres.

Scale of 200 Feet to the inch.

Variation 15°15'E

SURVEYED OCTOBER-23rd, 1902 BY

Robert Z. McCoy,

U.S. Deputy Mineral Surveyor,

The Original Field Notes of the Survey of the Mining Claim of H.M. Rice and Maggie J. Rice. known as the

MAGGIE R. LODE.

from which this plat has been made under my direction, have been examined and approved, and are on file in this Office; and I hereby certify that they furnish such an accurate description of said Mining Claim as will, if incorporated into a patent, serve fully to identify the premises, and that such reference is made therein to natural objects or permanent monuments as will perpetuate and fix the locus thereof.

I further certify that Five Hundred Dollars worth of labor has been expended or improvements made upon said Mining Claim by claimants ~~or their grantors~~, and that said improvements consist of

The Discovery Shaft and one Shaft.

that the location of said improvements is correctly shown upon this plat, and that no portion of said labor or improvements has been included in the estimate of expenditures upon any other claim.

And I further certify that this is a correct plat of said Mining Claim made in conformity with said original field notes of the survey thereof, and the same is hereby approved.

U.S. Surveyor General's Office Cheyenne, Wyoming. Stephen P. Hanson U.S. Surveyor General for Wyoming.

January 27, 1903

M

NOTES

V

P

211

3

24.

(4-675)

5609

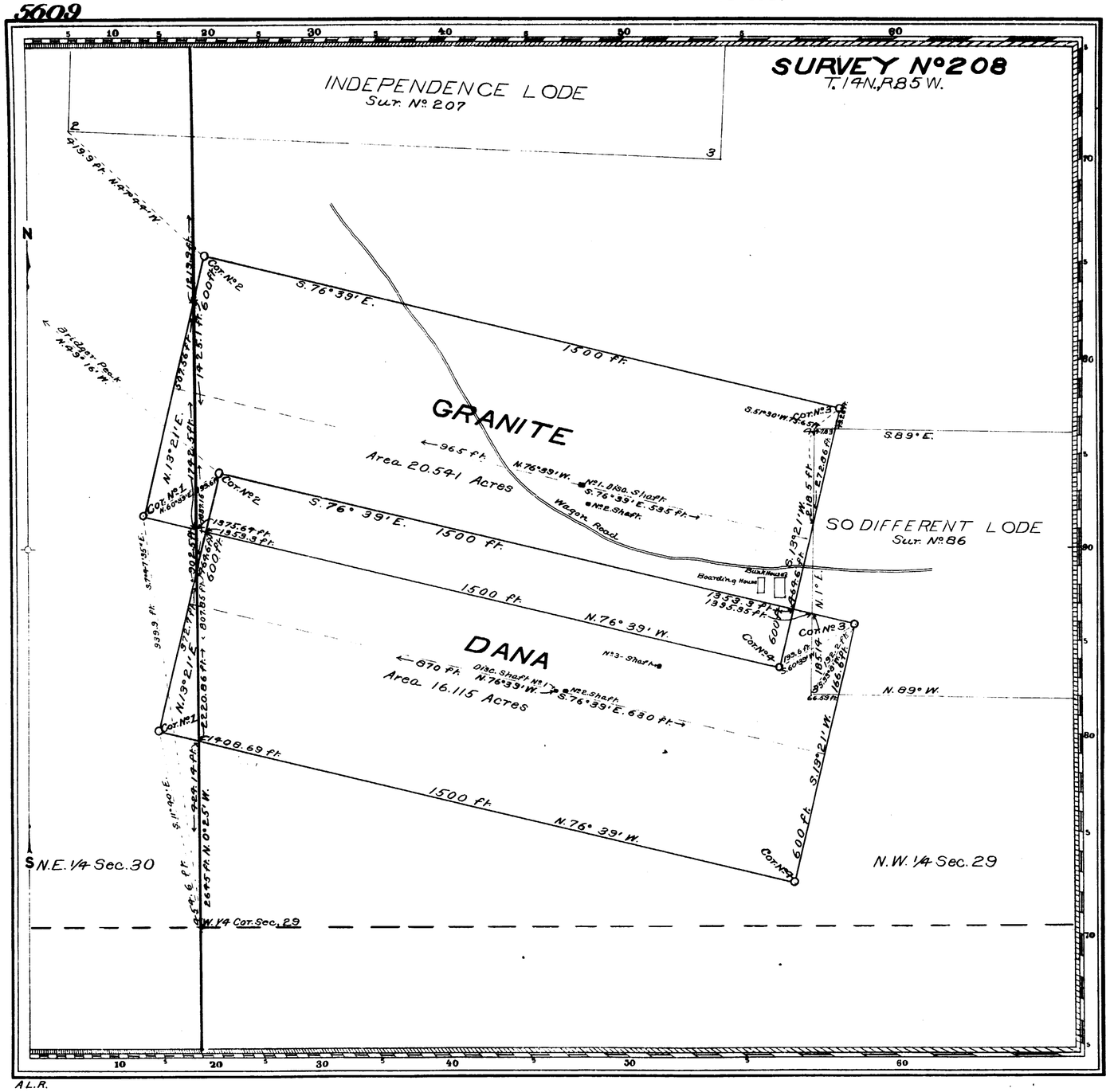

A.L.R.

Claim Located as Amended September 26 & 28 1902

Mineral Survey Nº 208

L.O.T. Nº

Cheyenne Land District.

PLAT

OF THE CLAIM OF

William Malody

KNOWN AS THE

GRANITE AND DANA LODES

IN BATTLE LAKE MINING DISTRICT,
CARBON COUNTY, WYOMING
Containing an Area of 36.656 Acres.
Scale of 200 Feet to the inch.
Variation 15° 30' E
SURVEYED OCTOBER 12–16 1902 BY
T. Russell Countryman,
U.S. Deputy Mineral Surveyor,

The Original Field Notes of the Survey of the Mining Claim of
William Malody
known as the
GRANIT E and DANA LODES

from which this plat has been made under my direction, have been examined and approved, and are on file in this Office; and I hereby certify that they furnish such an accurate description of said Mining Claim as will, if incorporated into a patent, serve fully to identify the premises, and that such reference is made therein to natural objects or permanent monuments as will perpetuate and fix the locus thereof.

I further certify that Five Hundred Dollars worth of labor has been expended or improvements made upon said Mining Claim by claimant or his grantors, and that said improvements consist of

Two Discovery Shafts and three Shafts

that the location of said improvements is correctly shown upon this plat, and that no portion of said labor or improvements has been included in the estimate of expenditures upon any other claim.

And I further certify that this is a correct plat of said Mining Claim made in conformity with said original field notes of the survey thereof, and the same is hereby approved

U.S. Surveyor General's Office
Cheyenne, Wyoming
December 2, 1902

Mathew P. Hannon
U.S. Surveyor General for
Wyoming

208

155
June 20, 1904
39126

3

(4-675)

233

5608

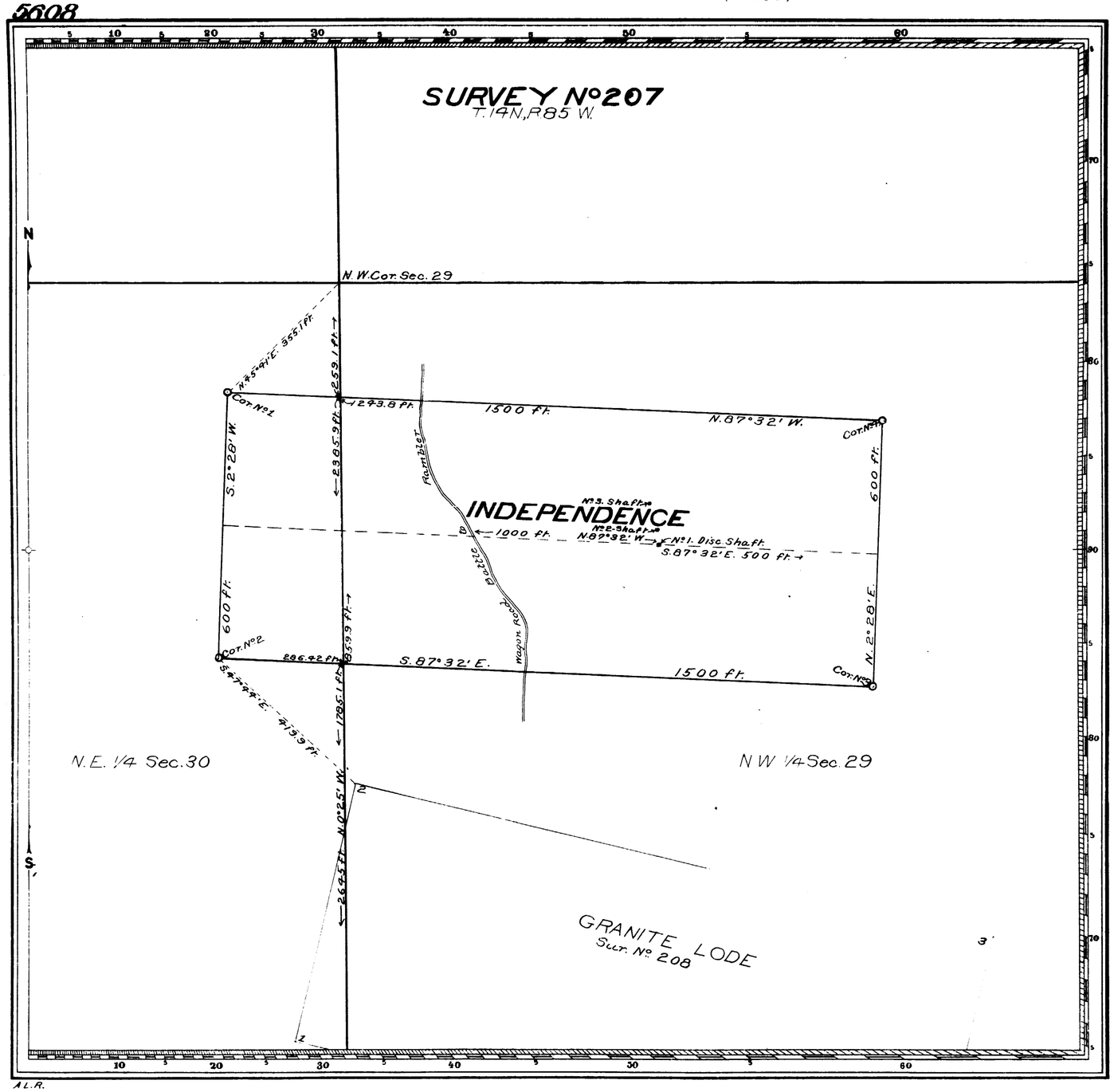

Claim Located as Amended September 28, 1902

Mineral Survey No 207

L.O.T. No

Cheyenne Land District.

PLAT

OF THE CLAIM OF

William Malody

KNOWN AS THE

INDEPENDENCE LODE

IN BATTLE LAKE MINING DISTRICT, CARBON COUNTY, WYOMING

Containing an Area of 20.661 Acres.

Scale of 200 feet to the inch.

Variation 15°30' E.

SURVEYED OCTOBER 11–13 1902 BY

T. Russell Countryman,

U.S. Deputy Mineral Surveyor,

The Original Field Notes of the Survey of the Mining Claim of William Malody known as the INDEPENDENCE LODE

from which this plat has been made under my direction, have been examined and approved, and are on file in this Office; and I hereby certify that they furnish such an accurate description of said Mining Claim as will, if incorporated into a patent, serve fully to identify the premises, and that such reference is made therein to natural objects or permanent monuments as will perpetuate and fix the locus thereof.

I further certify that Five Hundred Dollars worth of labor has been expended or improvements made upon said Mining Claim by claimant or his grantors, and that said improvements consist of

One Discovery Shaft and two Shafts

that the location of said improvements is correctly shown upon this plat, and that no portion of said labor or improvements has been included in the estimate of expenditures upon any other claim.

And I further certify that this is a correct plat of said Mining Claim made in conformity with said original field notes of the survey thereof, and the same is hereby approved.

U.S. Surveyor General's Office Alpheus P. Hanson

Cheyenne, Wyoming U.S. Surveyor General for

November 26, 1902 Wyoming

207

NOTES 157
June 13, 1904
39275 V
92 P

3

50

(4-675)

5607

Claim Located February 19, 1896, October 27, 1896 & April 27, 1897.
Amended, October 1, 1901 and September 26, 1902.
Mineral Survey Nº 206

L·O·T· Nº
Cheyenne Land District.

PLAT

OF THE CLAIM OF
The Battle Lake Tunnel Site Mining Company.
KNOWN AS THE

BATTLE LAKE, MONUMENT, BATTLE MOUNTAIN, LITTLE JOHNNIE AND LITTLE JIM LODES.

IN BATTLE LAKE MINING DISTRICT,
CARBON COUNTY, WYOMING.
Containing an Area of 96.193 Acres.
Scale of 400 Feet to the inch.
Variation 15°15'E
SURVEYED OCTOBER 6-11 1902 BY
T. Russell Countryman,
U.S. Deputy Mineral Surveyor,

The Original Field Notes of the Survey of the Mining Claim of The Battle Lake Tunnel Site Mining Company. known as the

BATTLE LAKE, MONUMENT, BATTLE MOUNTAIN, LITTLE JOHNNIE AND LITTLE JIM LODES.

from which this plat has been made under my direction, have been examined and approved, and are on file in this Office; and I hereby certify that they furnish such an accurate description of said Mining Claim as will, if incorporated into a patent, serve fully to identify the premises, and that such reference is made therein to natural objects or permanent monuments as will perpetuate and fix the locus thereof.

I further certify that an amount equal to Five Hundred Dollars worth of labor has been expended or improvements made for the benefit of each location upon said Mining Claim by claimant or its grantors, and that said improvements consist of Five Discovery Shafts, six Shafts, one Cut, two Cuts with Adit and one Adit with Drifts

that the location of said improvements is correctly shown upon this plat, and that no portion of said labor or improvements has been included in the estimate of expenditures upon any other claim.

And I further certify that this is a correct plat of said Mining Claim made in conformity with said original field notes of the survey thereof, and the same is hereby approved.

U.S. Surveyor General's Office, Alpheus P. Hanson
Cheyenne, Wyoming. U.S. Surveyor General for
August 21, 1903 Wyoming

M

206

191
May 16, 1905
42283
65

3

22

(4-675)

5603

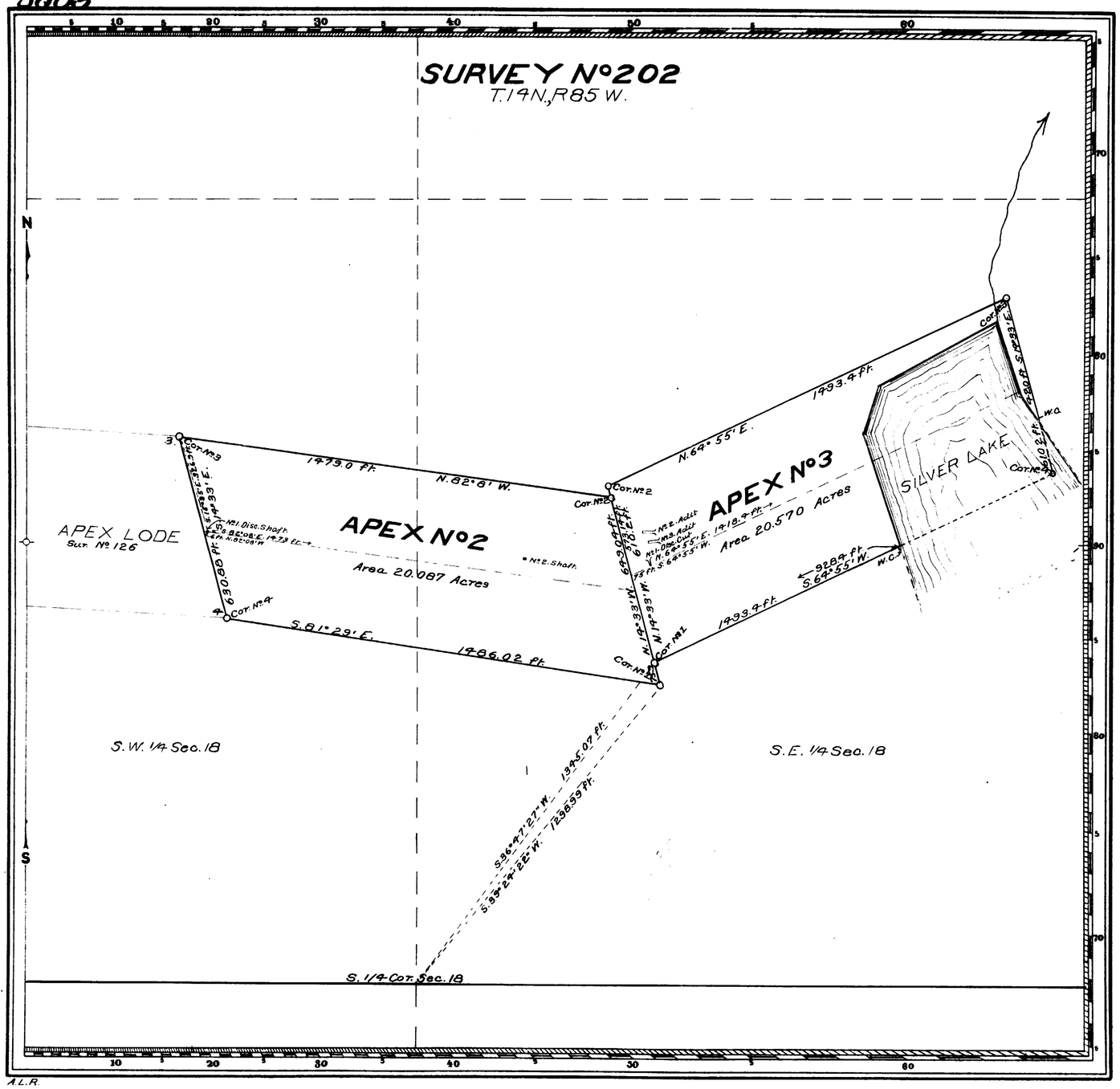

Claim Located as Amended Aug. 15 and Aug. 22, 1902

Mineral Survey No 202

L.O.T. No

Cheyenne Land District.

PLAT

OF THE CLAIM OF

The Battle Lake Copper Exploration Co.

KNOWN AS THE

APEX No 2 AND APEX No 3 LODES

IN BATTLE LAKE MINING DISTRICT, CARBON COUNTY, WYOMING

Containing an Area of 40.657 Acres.

Scale of 300 Feet to the inch.

Variation 15°20' E.

SURVEYED SEPTEMBER 28-30 1902 BY

T. Russell Countryman,

U.S. Deputy Mineral Surveyor,

The Original Field Notes of the Survey of the Mining Claim of The Battle Lake Copper Exploration Co. known as the Apex No 2 and Apex No 3 Lodes

from which this plat has been made under my direction, have been examined and approved, and are on file in this Office; and I hereby certify that they furnish such an accurate description of said Mining Claim as will, if incorporated into a patent, serve fully to identify the premises, and that such reference is made therein to natural objects or permanent monuments as will perpetuate and fix the locus thereof.

I further certify that an amount equal to Five Hundred Dollars worth of labor has been expended or improvements made for the benefit of each location upon said Mining Claim by claimant or its grantors, and that said improvements consist of

One Discovery Shaft, one Discovery Cut, two Adits and one Shaft.

that the location of said improvements is correctly shown upon this plat, and that no portion of said labor or improvements has been included in the estimate of expenditures upon any other claim.

And I further certify that this is a correct plat of said Mining Claim made in conformity with said original field notes of the survey thereof, and the same is hereby approved.

U.S. Surveyor General's Office Cheyenne, Wyoming

November 24, 1902

Alpheus P. Hanson

U.S. Surveyor General for Wyoming

202

ENT. NO. 199 NOTES

PAT. NO. Aug. 17, 1905 V

C. S. NO. 84 P

2

100
V

(4-675)

5085

SURVEY No 182
T. 14 N., R. 85 W.

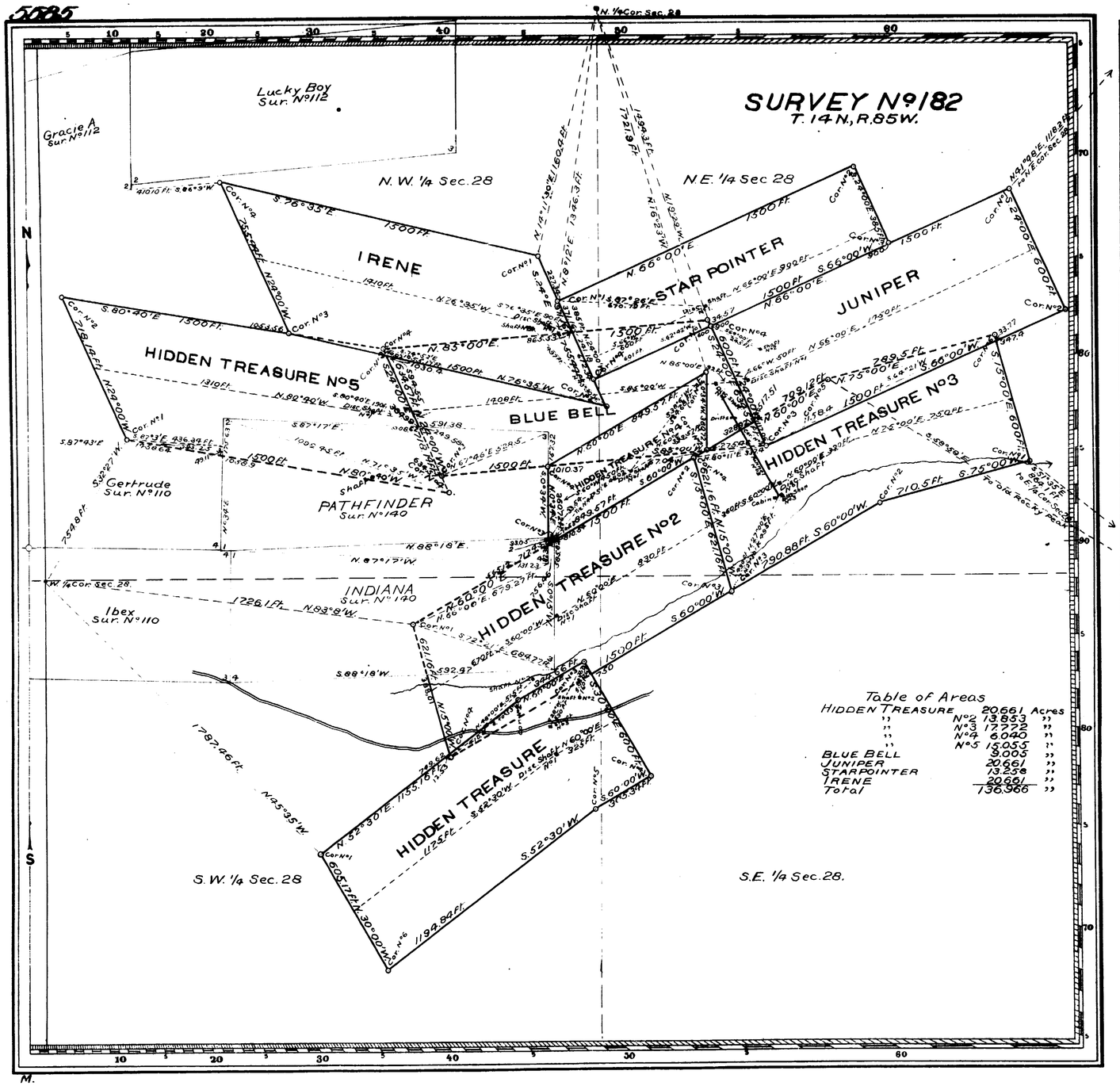

Table of Areas

HIDDEN TREASURE	20661	Acres
" No 2	13.853	"
" No 3	17.772	"
" No 4	6.040	"
" No 5	15.055	"
BLUE BELL	3.005	"
JUNIPER	20.661	"
STARPOINTER	13.258	"
IRENE	20.661	"
Total	136.966	"

Claim Located as amended March 5 1902

Mineral Survey No 182

Lot No
Cheyenne Land District.

PLAT

OF THE CLAIM OF

The Hidden Treasure Mining and Tunnel-Site Company

KNOWN AS THE

HIDDEN TREASURE, HIDDEN TREASURE Nos 2, 3, 4 and 5, BLUE BELL, JUNIPER, STAR POINTER and IRENE LODES

In UPPER PLATTE MINING DISTRICT,
CARBON COUNTY, WYOMING
Containing an Area of 136.966 *Acres.*
Scale of 400 *Feet to the inch.*
Variation 15° 15' E.
SURVEYED March 30 - April 5 1902 *BY*
Robert Z. McCoy,
U.S. Deputy Mineral Surveyor.

The Original Field Notes of the Survey of the Mining Claim of The Hidden Treasure Mining & Tunnel-Site Company known as the HIDDEN TREASURE, HIDDEN TREASURE Nos 2, 3, 4 and 5, BLUE BELL, JUNIPER, STAR POINTER, and IRENE LODES

from which this plat has been made under my direction, have been examined and approved, and are on file in this Office; and I hereby certify that they furnish such an accurate description of said Mining Claim as will, if incorporated into a patent, serve fully to identify the premises, and that such reference is made therein to natural objects or permanent monuments as will perpetuate and fix the locus thereof.

I further certify that Five Hundred Dollars *worth of labor has been expended or improvements made upon said Mining Claim by claimant or its grantors, for each location, and that said improvements consist of* nine discovery shafts, five shafts, one tunnel and one blacksmithshop.

that the location of said improvements is correctly shown upon this plat, and that no portion of said labor or improvements has been included in the estimate of expenditures upon any other claim.

And I further certify that this is a correct plat of said Mining Claim made in conformity with said original field notes of the survey thereof, and the same is hereby approved.

U.S. Surveyor General's Office
Cheyenne, Wyo.
July 17 1902

Stephen P. Hanson
U.S. Surveyor General for
Wyoming.

182

134
NOTES
Jan. 25, 1904
37857 V
91

2

79

(4-675)

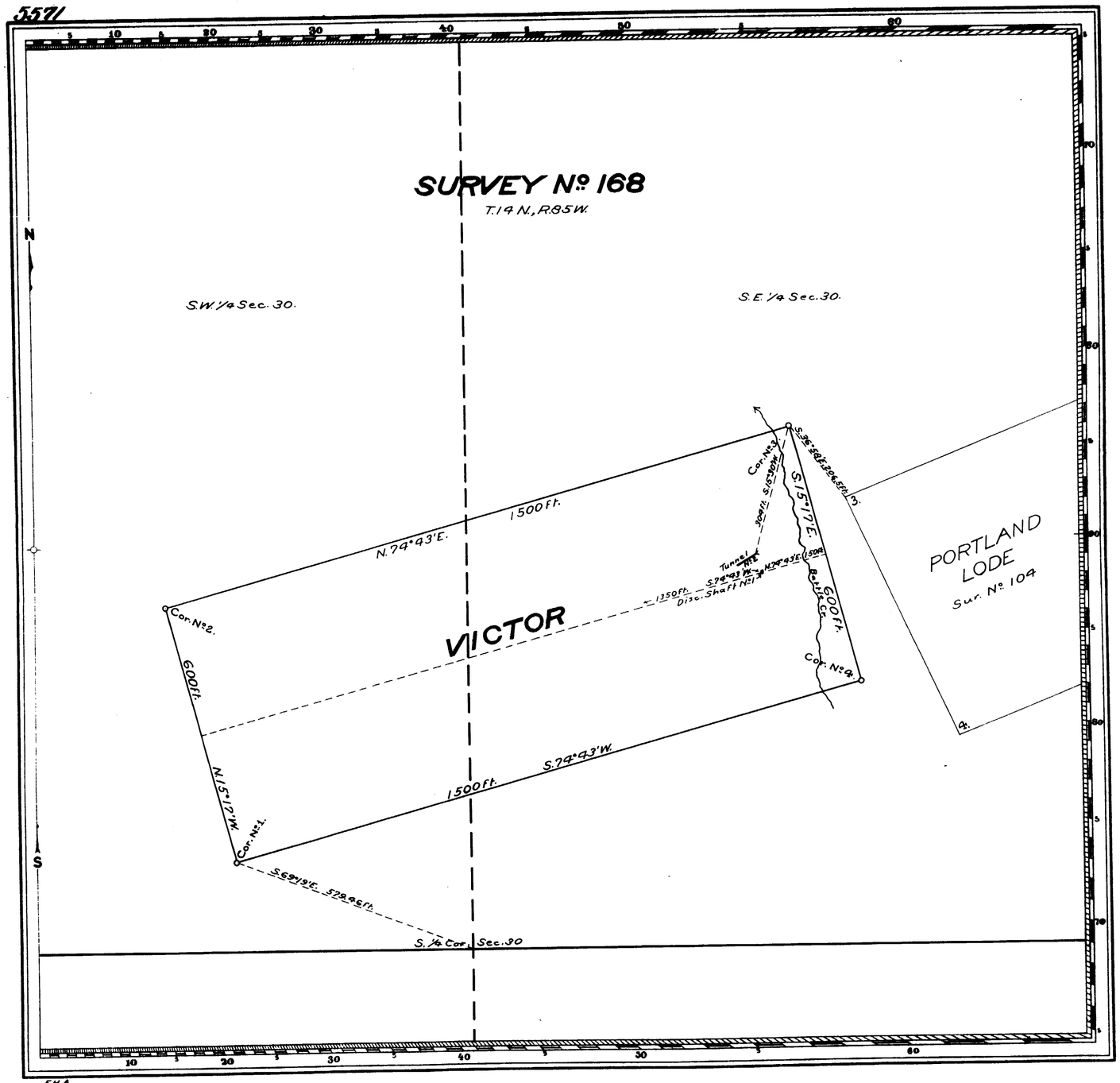

Claim Located as Amended October 28, 1901

Mineral Survey No. 168

L.O.T. No.
Cheyenne Land District.

PLAT

OF THE CLAIM OF

The Haggarty-Jordan Copper Mining Company
KNOWN AS THE

VICTOR LODE

IN BATTLE LAKE MINING DISTRICT,
CARBON COUNTY, WYOMING
Containing an Area of 20.661 Acres.
Scale of 200 Feet to the inch.
Variation 15°35'E.
SURVEYED NOVEMBER 13-14, 1901 BY
Robert Z. McCoy,
U.S. Deputy Mineral Surveyor,

The Original Field Notes of the Survey of the Mining Claim of The Haggarty-Jordan Copper Mining Company known as the

VICTOR LODE

from which this plat has been made under my direction, have been examined and approved, and are on file in this Office; and I hereby certify that they furnish such an accurate description of said Mining Claim as will, if incorporated into a patent, serve fully to identify the premises, and that such reference is made therein to natural objects or permanent monuments as will perpetuate and fix the locus thereof.

I further certify that Five Hundred Dollars worth of labor has been expended or improvements made upon said Mining Claim by claimant or its grantors, and that said improvements consist of

The Discovery Shaft and one Tunnel

that the location of said improvements is correctly shown upon this plat, and that no portion of said labor or improvements has been included in the estimate of expenditures upon any other claim.

And I further certify that this is a correct plat of said Mining Claim made in conformity with said original field notes of the survey thereof, and the same is hereby approved.

U.S. Surveyor General's Office
Cheyenne, Wyoming
December 28, 1901

Alpheus P. Hanson
U.S. Surveyor General for
Wyoming

168

170
Sept. 28, 1903
37143
93

2

62.

(4-675)

5547

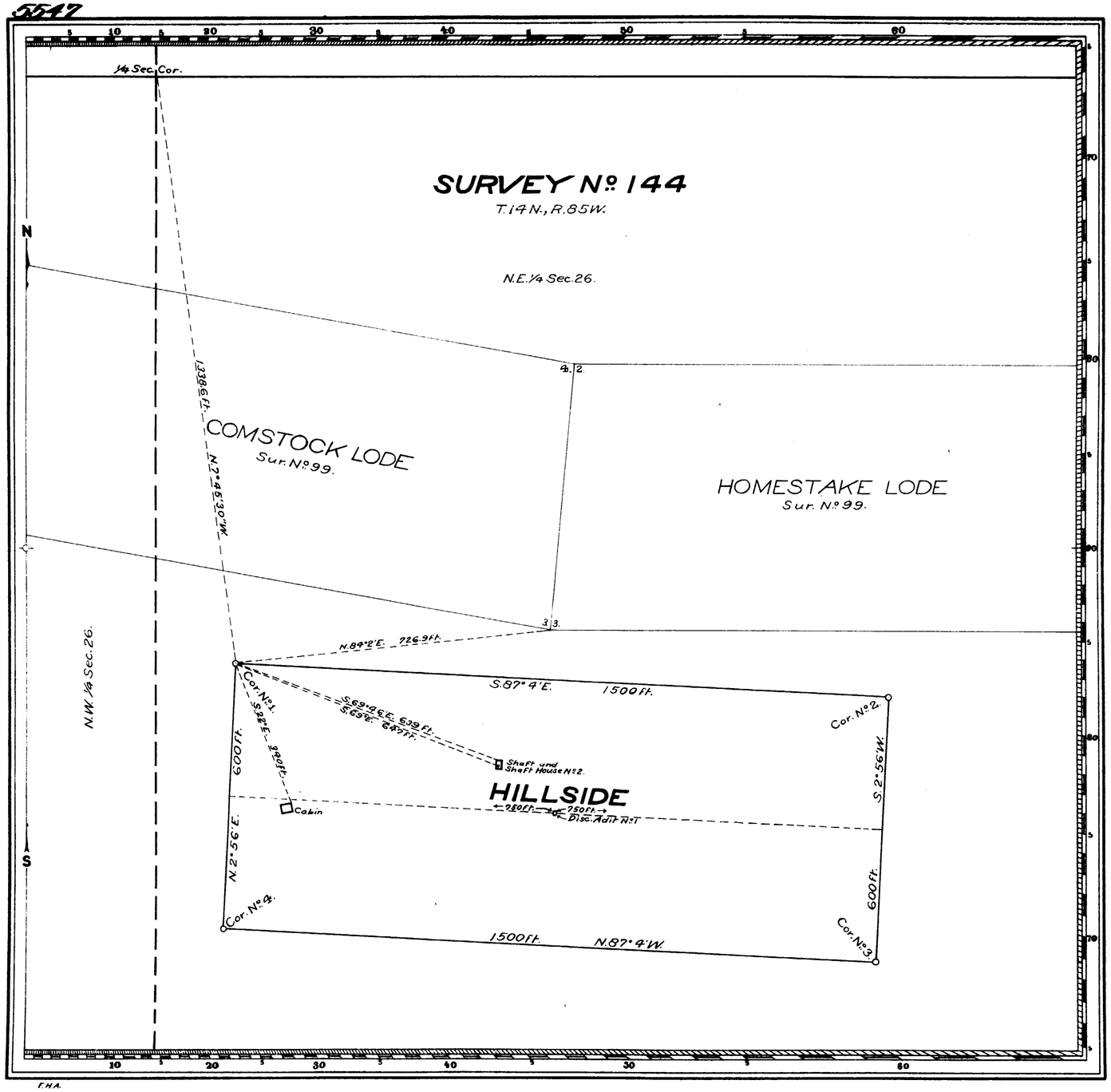

Claim Located March 2, 1899
Amended Location October 8, 1899
Mineral Survey No. 144

L.O.T. No.
Cheyenne Land District.

PLAT

OF THE CLAIM OF

The Copper Giant Gold and Copper Mining Co.
KNOWN AS THE

HILLSIDE LODE

IN UPPER PLATTE MINING DISTRICT,
CARBON COUNTY, WYOMING
Containing an Area of 20.66 Acres.
Scale of 200 Feet to the inch.
Variation 15°00'-15°10'E.
SURVEYED July 28-30, 1901 BY
Frank J. Cramer
U.S. Deputy Mineral Surveyor,

The Original Field Notes of the Survey of the Mining Claim of The Copper Giant Gold and Copper Mining Co. known as the

HILLSIDE LODE

from which this plat has been made under my direction, have been examined and approved, and are on file in this Office; and I hereby certify that they furnish such an accurate description of said Mining Claim as will, if incorporated into a patent, serve fully to identify the premises, and that such reference is made therein to natural objects or permanent monuments as will perpetuate and fix the locus thereof.

I further certify that Five Hundred Dollars worth of labor has been expended or improvements made upon said Mining Claim by claimant or their grantors, and that said improvements consist of

The Discovery Adit; one Shaft, and one Shaft House.

that the location of said improvements is correctly shown upon this plat, and that no portion of said labor or improvements has been included in the estimate of expenditures upon any other claim.

And I further certify that this is a correct plat of said Mining Claim made in conformity with said original field notes of the survey thereof, and the same is hereby approved.

U.S. Surveyor General's Office Alpheus P. Hanson
Cheyenne, Wyoming U.S. Surveyor General for
September 23, 1901 Wyoming

144

#81 114 June 15, 1903 36772 89

2

55

(4-675)

5543

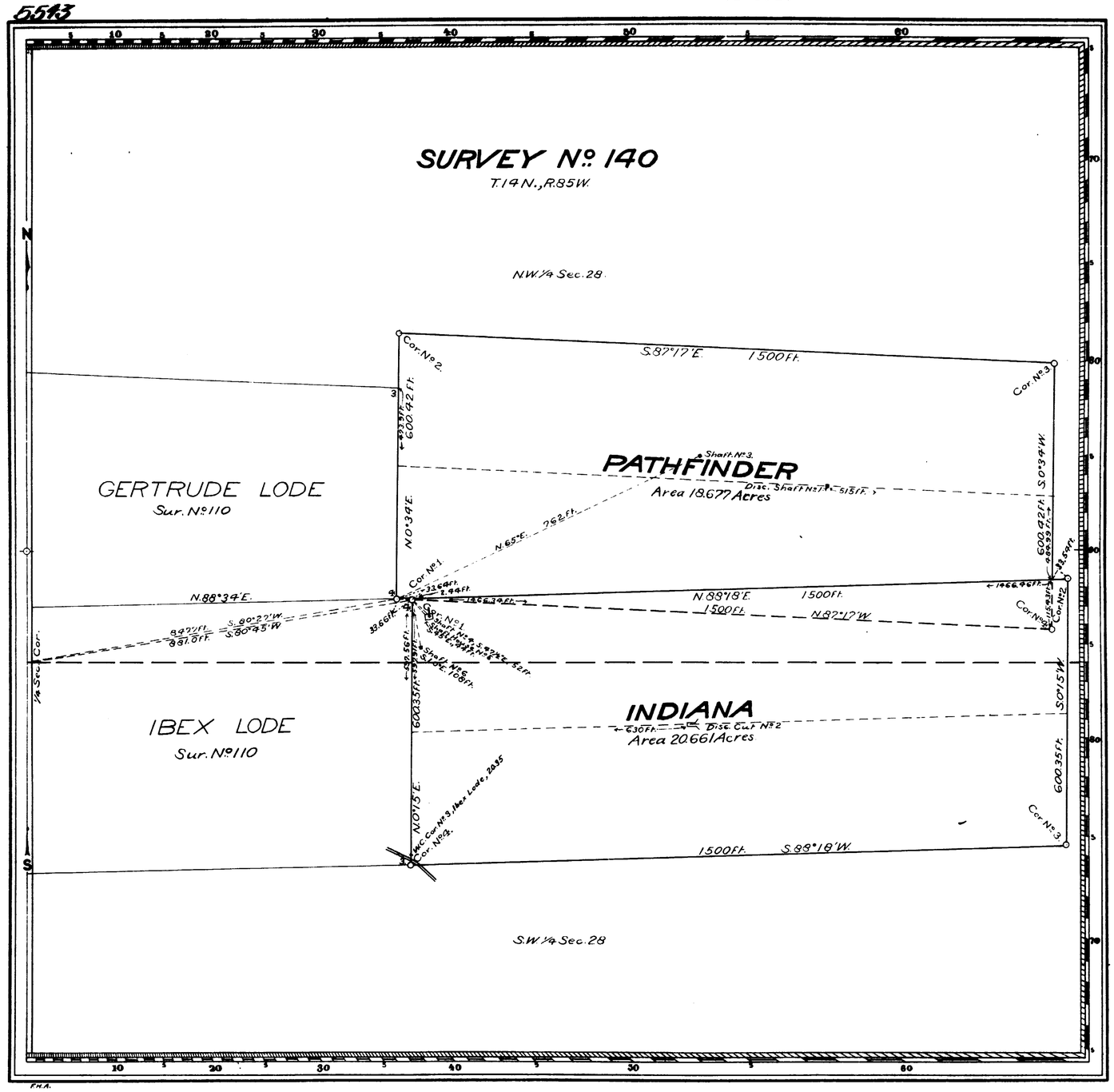

Claim Located May 31, 1898 & September 6, 1899
Amended Location June 12, 1901
Mineral Survey No. 140

L.O.T. No.
Cheyenne Land District.

PLAT

OF THE CLAIM OF

George H. Smith.

KNOWN AS THE

PATHFINDER & INDIANA LODES

IN BATTLE LAKE & UPPER PLATTE MINING DISTRICTS
CARBON COUNTY, WYOMING
Containing an Area of 39.338 Acres.
Scale of 200 Feet to the inch.
Variation 15°15'-15°30'E.
SURVEYED JUNE 29-JULY 5, 1901 BY
Robert Z. McCoy,
U.S. Deputy Mineral Surveyor,

The Original Field Notes of the Survey of the Mining Claim of George H. Smith, known as the

PATHFINDER AND INDIANA LODES

from which this plat has been made under my direction, have been examined and approved, and are on file in this Office; and I hereby certify that they furnish such an accurate description of said Mining Claim as will, if incorporated into a patent, serve fully to identify the premises, and that such reference is made therein to natural objects or permanent monuments as will perpetuate and fix the locus thereof.

I further certify that an amount equal to Five Hundred Dollars worth of labor has been expended or improvements made for each location upon said Mining Claim by claimant or his grantors, and that said improvements consist of

One Discovery Shaft; one Discovery Cut; three Shafts; one Shaft House; and one Cross Cut.

that the location of said improvements is correctly shown upon this plat, and that no portion of said labor or improvements has been included in the estimate of expenditures upon any other claim.

And I further certify that this is a correct plat of said Mining Claim made in conformity with said original field notes of the survey thereof, and the same is hereby approved.

U.S. Surveyor General's Office
Cheyenne, Wyoming
July 19, 1901

Ephew. P. Hanson
U.S. Surveyor General for Wyoming

I.B.M.

140

#91

107
Sept. 4, 1902
35847
91

2

(4-675)

5542

SURVEY No. 139

T. 14 N., R 85 W.

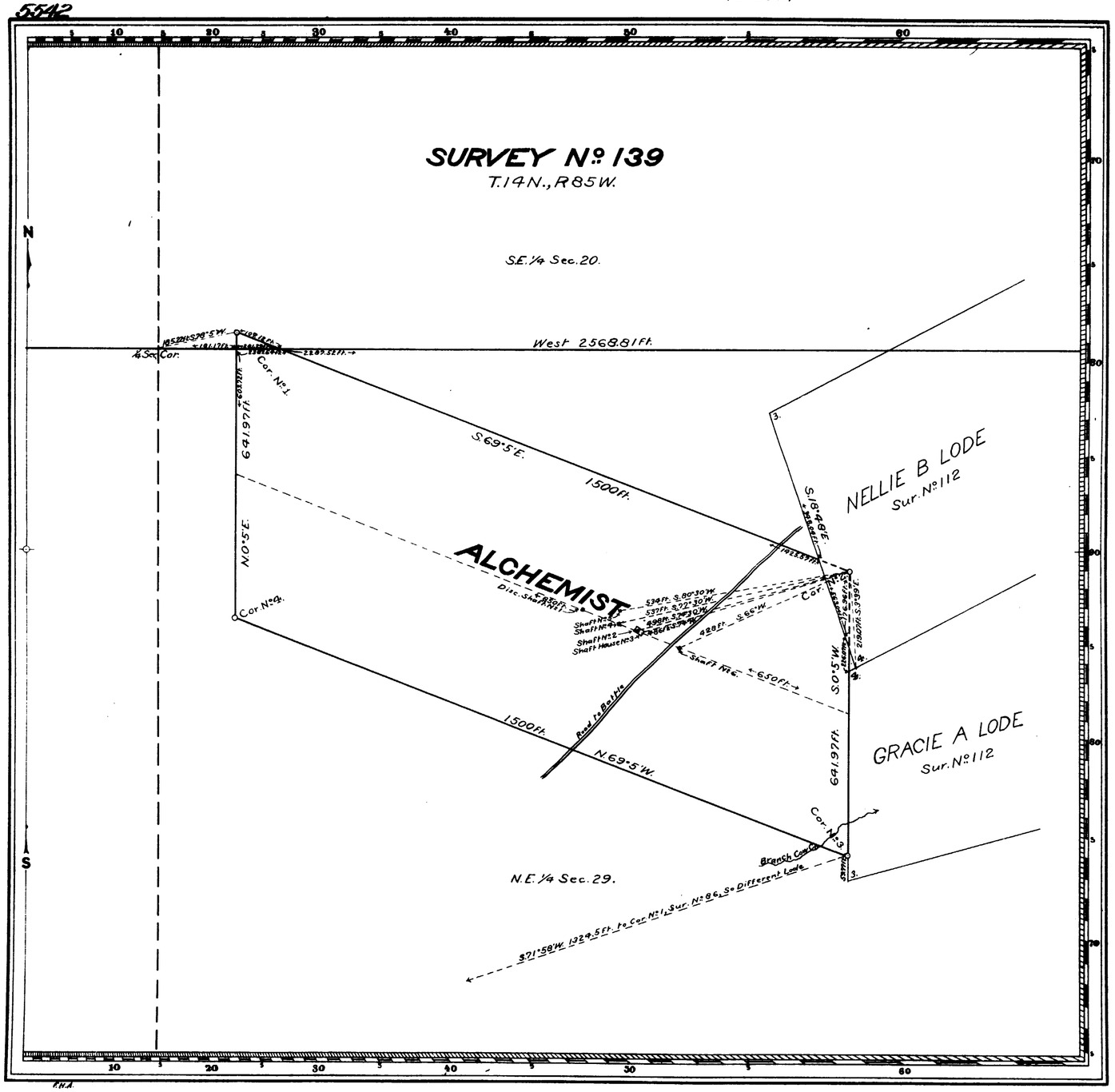

Claim Located June 25, 1898
Amended Location June 12, 1901
Mineral Survey No. 139

Lot No.
Cheyenne Land District.

PLAT

OF THE CLAIM OF

George H. Smith.
KNOWN AS THE

ALCHEMIST LODE.

In UPPER PLATTE & BATTLE LAKE MINING DISTRICTS
CARBON COUNTY, WYOMING
Containing an Area of 20.52 Acres.
Scale of 200 Feet to the inch.
Variation 15° 15' - 15° 35' E.
SURVEYED JULY 2-9, 1901 BY
Robert Z. McCoy,
U.S. Deputy Mineral Surveyor.

The Original Field Notes of the Survey of the Mining Claim of George H. Smith.
known as the
ALCHEMIST LODE

from which this plat has been made under my direction, have been examined and approved, and are on file in this office; and I hereby certify that they furnish such an accurate description of said Mining Claim as will, if incorporated into a patent, serve fully to identify the premises, and that such reference is made therein to natural objects or permanent monuments as will perpetuate and fix the locus thereof.

I further certify that Five Hundred Dollars worth of labor has been expended or improvements made upon said Mining Claim by claimant or grantors, and that said improvements consist of
The Discovery Shaft, four Shafts; and one Shaft House

that the location of said improvements is correctly shown upon this plat, and that no portion of said labor or improvements has been included in the estimate of expenditures upon any other claim.

And I further certify that this is a correct plat of said Mining Claim made in conformity with said original field notes of the survey thereof, and the same is hereby approved.

U.S. Surveyor General's Office
Cheyenne, Wyoming
September 18, 1901

Stephen P. Hansen
U.S. Surveyor General for
Wyoming

139

ENT. NO. 110 NOTES April 1, 1903
PAT. NO. 36533 V
C. S. NO. 94 P.....

2

J 48.

(4-675)

5538

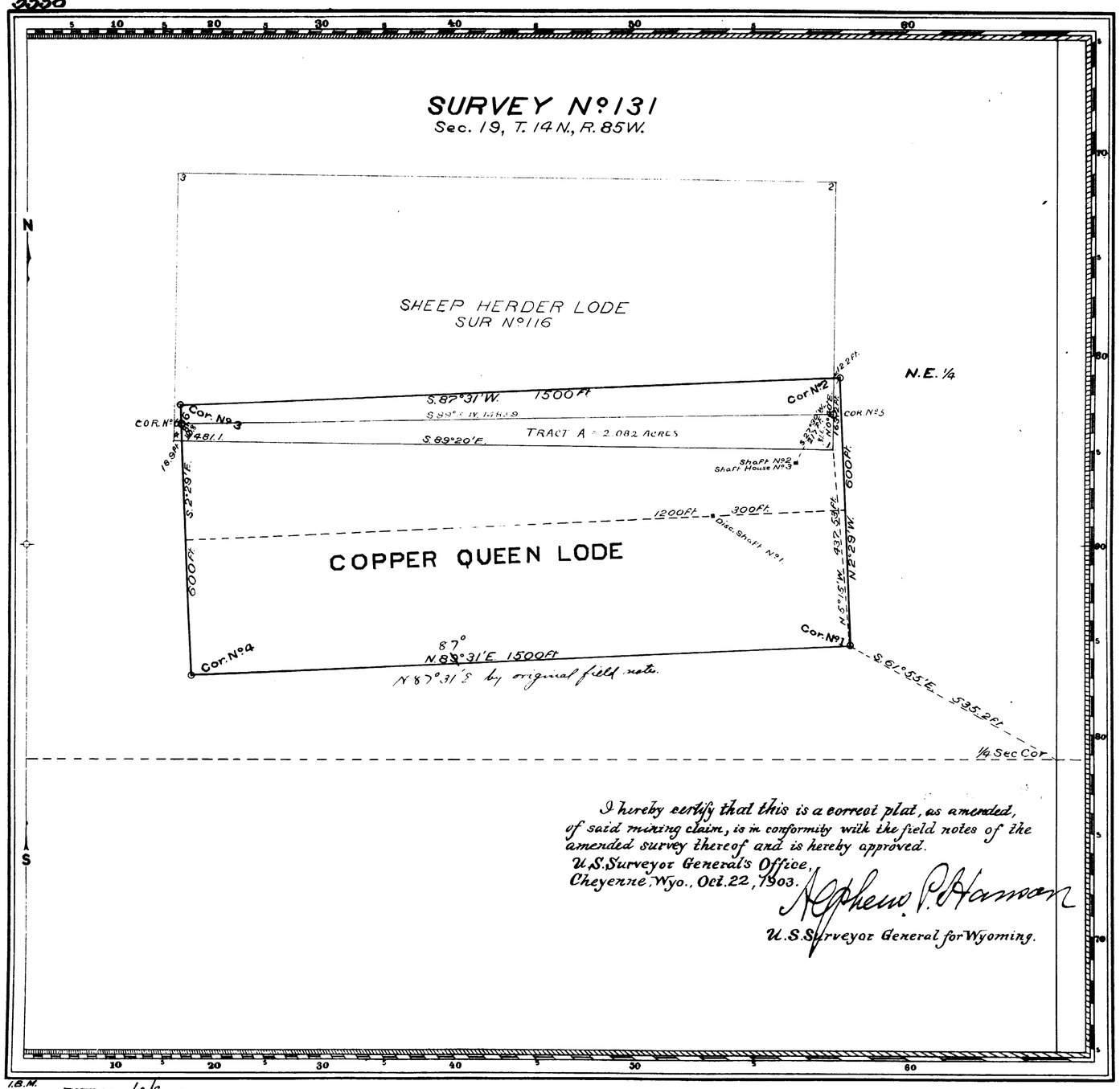

I hereby certify that this is a correct plat, as amended, of said mining claim, is in conformity with the field notes of the amended survey thereof and is hereby approved.

U.S. Surveyor General's Office,
Cheyenne, Wyo., Oct. 22, 1903.

Alpheus P. Hanson
U.S. Surveyor General for Wyoming.

Claim Located 18
Amended Location Sept. 27 1900
Mineral Survey No. 131
AMENDED SURVEY No. 131.
LOT No.
CHEYENNE Land District.

PLAT

OF THE CLAIM OF
COPPER QUEEN MINING CO.

KNOWN AS THE

COPPER QUEEN LODE

IN BATTLE LAKE MINING DISTRICT,
CARBON COUNTY, WYOMING
Containing an Area of ~~20.662~~ 18.580 Acres.
Scale of 200 Feet to the inch.
Variation 15° 15' E.
SURVEYED Feby. 18-19 1901 BY
John S. Luckraft,
AMENDED SURVEY OCT. 3-7, 1903 BY T. RUSSELL COUNTRYMAN — U.S. Deputy Mineral Surveyor,

The Original Field Notes of the Survey of the Mining Claim of The Copper Queen Mining Co. known as the COPPER QUEEN LODE

from which this plat has been made under my direction, have been examined and approved, and are on file in this Office; and I hereby certify that they furnish such an accurate description of said Mining Claim as will, if incorporated into a patent, serve fully to identify the premises, and that such reference is made therein to natural objects or permanent monuments as will perpetuate and fix the locus thereof.

I further certify that Five Hundred Dollars worth of labor has been expended or improvements made upon said Mining Claim by claimant or its grantors, and that said improvements consist of two shafts and one shaft house

that the location of said improvements is correctly shown upon this plat, and that no portion of said labor or improvements has been included in the estimate of expenditures upon any other claim.

And I further certify that this is a correct plat of said Mining Claim made in conformity with said original field notes of the survey thereof, and the same is hereby approved.

U.S. Surveyor General's Office
Cheyenne, Wyoming
April 15, 1901

Alpheus P. Hanson
U.S. Surveyor General for Wyoming

I.B.M.

ENT. NO. 106 NOTES
Dec. 9, 1903
PAT. NO. 37623 V .....
C. R. NO. 85 P .....

131

2

49
✓

(4-675)

5535

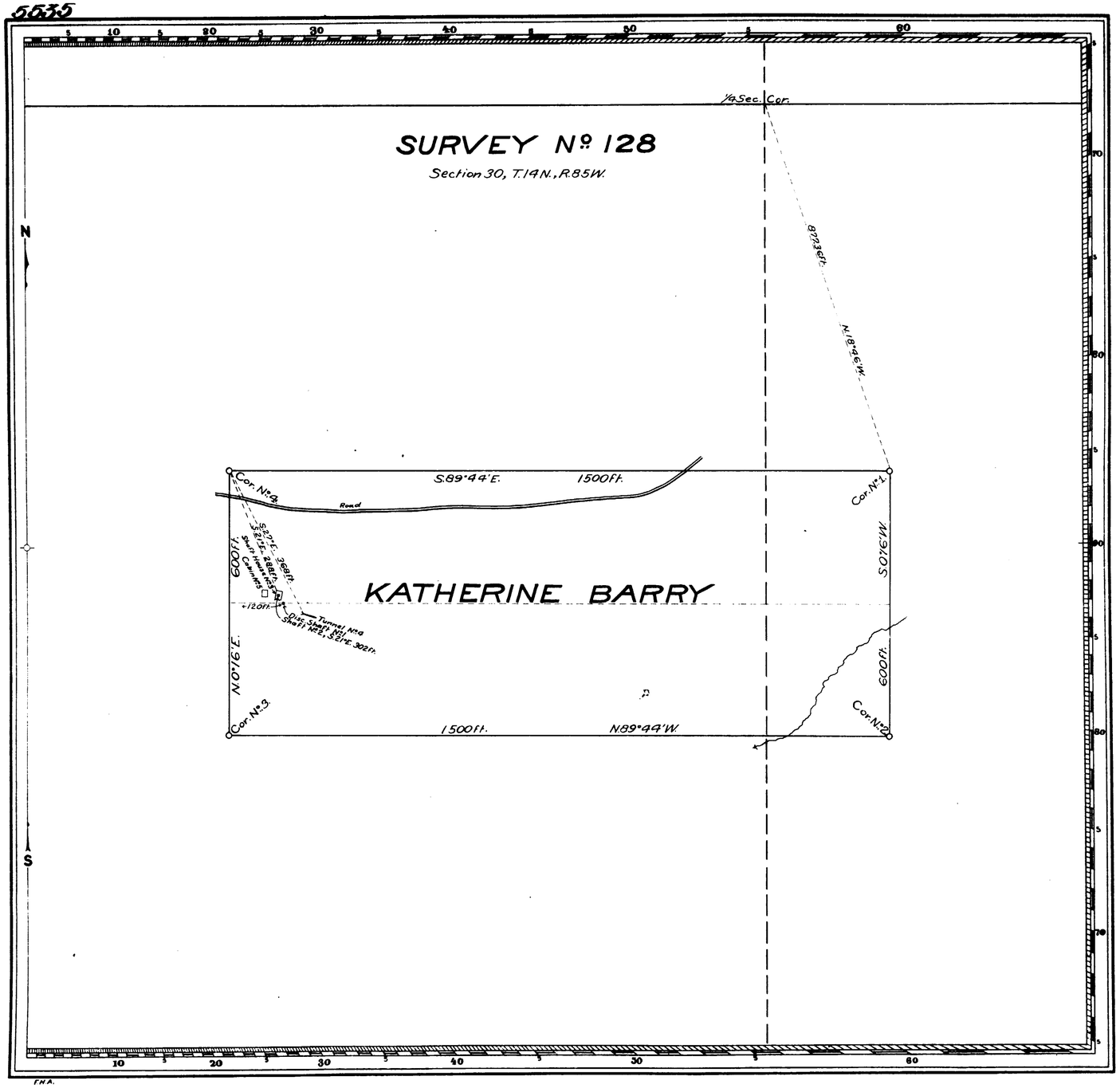

Claim Located July 5, 1900

Mineral Survey Nº 128

L.O.T. Nº
Cheyenne Land District.

PLAT

OF THE CLAIM OF

John W. Winner
KNOWN AS THE

KATHERINE BARRY LODE

IN UPPER PLATTE MINING DISTRICT,
CARBON COUNTY, WYOMING
Containing an Area of 20.661 Acres.
Scale of 200 Feet to the inch.
Variation 15°20E.
SURVEYED MARCH 12-14, 1901 BY
Robert Z. McCoy,
U.S. Deputy Mineral Surveyor,

The Original Field Notes of the Survey of the Mining Claim of
John W. Winner
known as the

Katherine Barry Lode

from which this plat has been made under my direction, have been examined and approved, and are on file in this Office; and I hereby certify that they furnish such an accurate description of said Mining Claim as will, if incorporated into a patent, serve fully to identify the premises, and that such reference is made therein to natural objects or permanent monuments as will perpetuate and fix the locus thereof.

I further certify that Five Hundred Dollars worth of labor has been expended or improvements made upon said Mining Claim by claimant ——— or ——— grantors, and that said improvements consist of

The Discovery Shaft; one Shaft; one Shaft House, and one Tunnel

that the location of said improvements is correctly shown upon this plat, and that no portion of said labor or improvements has been included in the estimate of expenditures upon any other claim.

And I further certify that this is a correct plat of said Mining Claim made in conformity with said original field notes of the survey thereof, and the same is hereby approved.

U.S. Surveyor General's Office
Cheyenne, Wyoming
April 19, 1901

Alpheus P. Hanson
U.S. Surveyor General for
Wyoming

128

141
June 2, 1904
38965
93

2

44
✓

(4-675)

5534

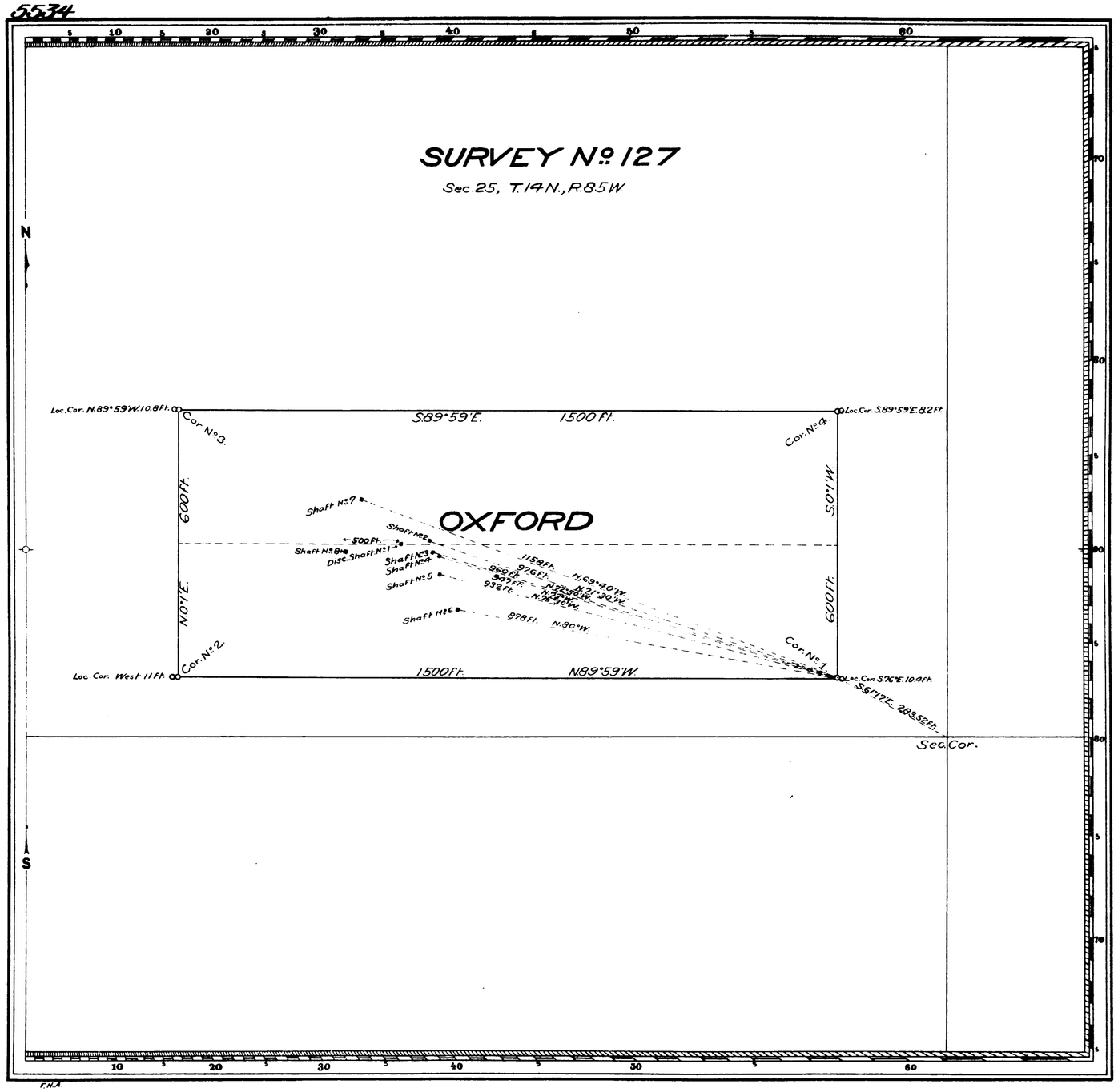

Claim Located December 22, 1900

Mineral Survey No. 127.

L.o.t. No.

Cheyenne Land District.

PLAT

OF THE CLAIM OF

The Battle Lake Copper Exploration Co.

KNOWN AS THE

OXFORD LODE

IN UPPER PLATTE MINING DISTRICT,
CARBON COUNTY, WYOMING
Containing an Area of 20.661 Acres.
Scale of 200 Feet to the inch.
Variation 15° 00' E.
SURVEYED JANUARY 14-16, 1901. BY
Robert Z. McCoy
U.S. Deputy Mineral Surveyor.

The Original Field Notes of the Survey of the Mining Claim of The Battle Lake Copper Exploration Co. known as the

OXFORD LODE.

(from which this plat has been made under my direction) have been examined and approved, and are on file in this office; and I hereby certify that they furnish such an accurate description of said Mining Claim as will, if incorporated into a patent, serve fully to identify the premises, and that such reference is made therein to natural objects or permanent monuments as will perpetuate and fix the locus thereof.

I further certify that Five Hundred Dollars worth of labor has been expended or improvements made upon said Mining Claim by claimant or its grantors, and that said improvements consist of

The Discovery Shaft and six Shafts

that the location of said improvements is correctly shown upon this plat, and that no portion of said labor or improvements has been included in the estimate of expenditures upon any other claim.

And I further certify that this is a correct plat of said Mining Claim made in conformity with said original field notes of the survey thereof, and the same is hereby approved.

U.S. Surveyor General's Office
Cheyenne, Wyoming
March 23, 1901

Stephen B. Hanson
U.S. Surveyor General for
Wyoming

127

104
Aug 15, 1902.
35834
88

2

52

(4-675)

5533

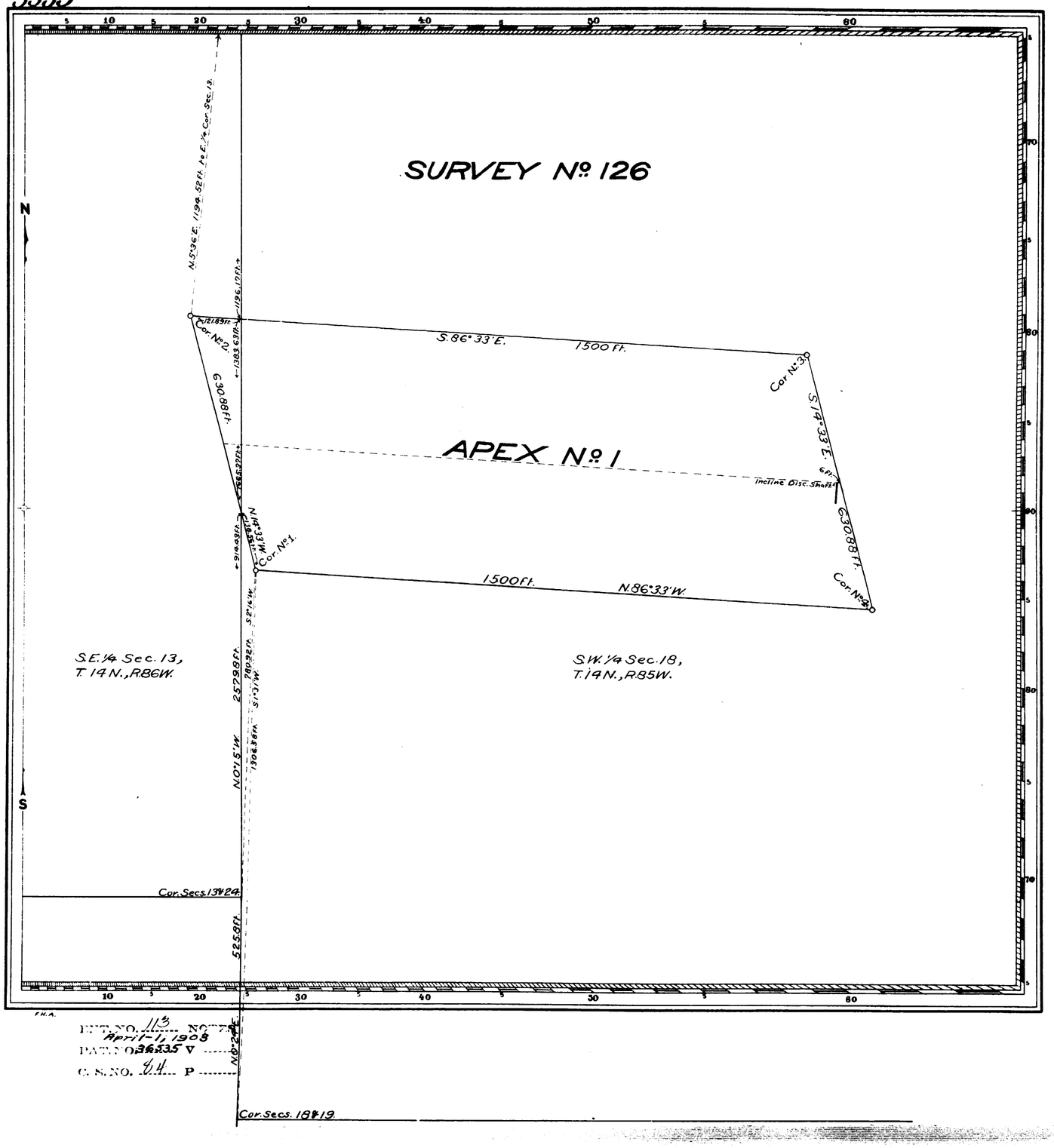

Claim Located August 5, 1899

Mineral Survey No. 126

L.O.T. No.
Cheyenne Land District.

PLAT

OF THE CLAIM OF

The Battle Lake Copper Exploration Co.
KNOWN AS THE

APEX No. 1 LODE

IN UPPER PLATTE & BATTLE LAKE MINING DISTRICTS
CARBON COUNTY, WYOMING
Containing an Area of 20.661 Acres.
Scale of 200 Feet to the inch.
Variation 15°30'E.
SURVEYED MARCH 18-19, 1901 BY
Robert Z. McCoy,
U.S. Deputy Mineral Surveyor,

The Original Field Notes of the Survey of the Mining Claim of The Battle Lake Copper Exploration Co. known as the

Apex No. 1 Lode

from which this plat has been made under my direction, have been examined and approved, and are on file in this Office; and I hereby certify that they furnish such an accurate description of said Mining Claim as will, if incorporated into a patent, serve fully to identify the premises, and that such reference is made therein to natural objects or permanent monuments as will perpetuate and fix the locus thereof.

I further certify that Five Hundred Dollars worth of labor has been expended or improvements made upon said Mining Claim by claimant or its grantors, and that said improvements consist of

The Incline Discovery Shaft

that the location of said improvements is correctly shown upon this plat, and that no portion of said labor or improvements has been included in the estimate of expenditures upon any other claim.

And I further certify that this is a correct plat of said Mining Claim made in conformity with said original field notes of the survey thereof, and the same is hereby approved.

U.S. Surveyor General's Office
Cheyenne, Wyoming
April 20, 1901

Alpheus P. Hanson
U.S. Surveyor General for
Wyoming

126

ENT. NO. 113 NOTES
April-1, 1908
PAT. NO. 36535 V
C. S. NO. 84 P

2

37

(4-675)

5528

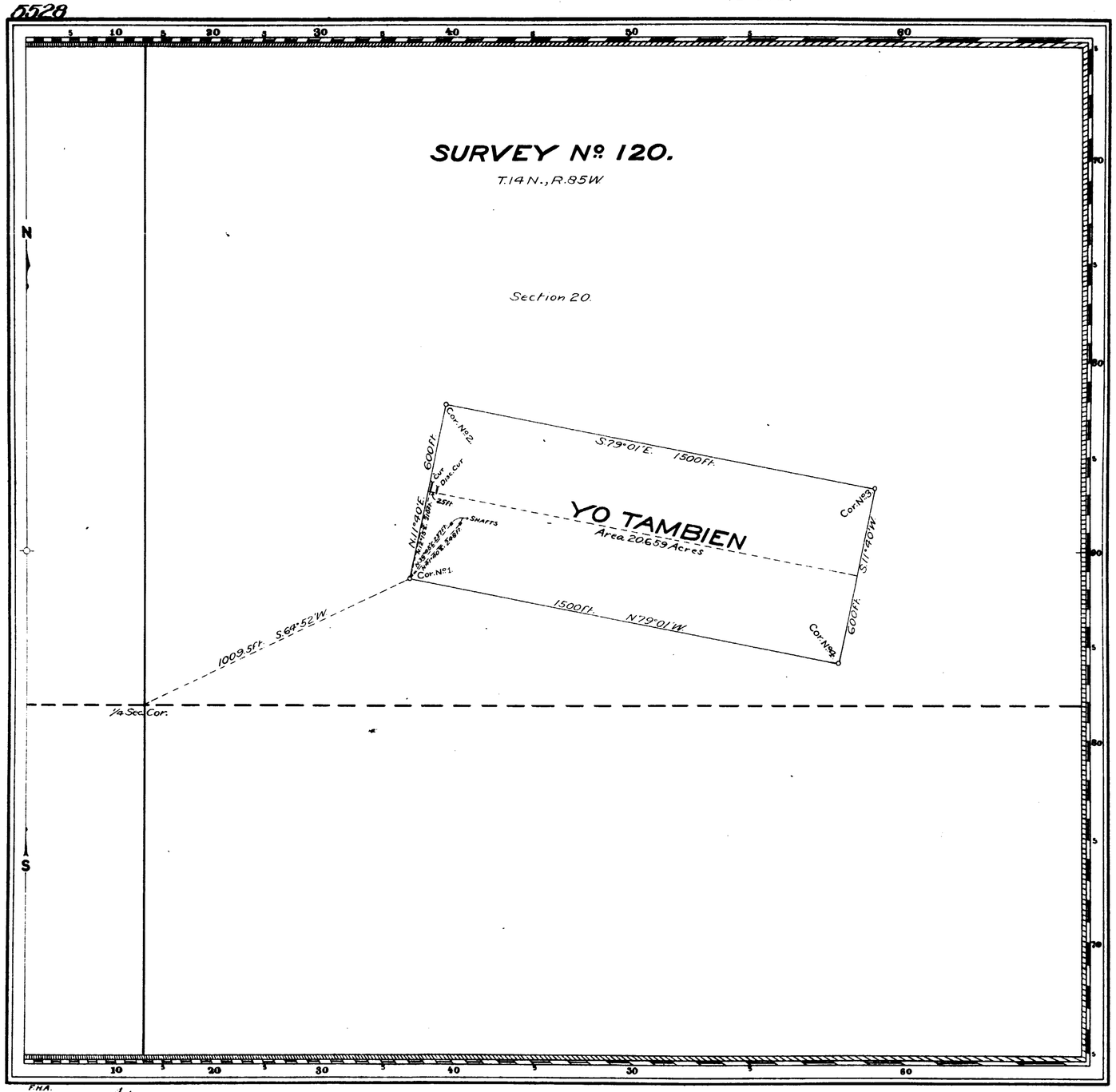

Amended Location October 5, 1900.

Mineral Survey No. 120

Lot No.

Cheyenne Land District.

PLAT

OF THE CLAIM OF

William Crim

KNOWN AS THE

YO TAMBIEN LODE

IN UPPER PLATTE MINING DISTRICT, CARBON COUNTY, WYOMING

Containing an Area of 20.659 Acres.

Scale of 300 Feet to the inch.

Variation 15°20'E.

SURVEYED OCTOBER 20-25, 1900 BY

John S. Luckraft,

U.S. Deputy Mineral Surveyor,

The Original Field Notes of the Survey of the Mining Claim of William Crim known as the

YO TAMBIEN LODE

from which this plat has been made under my direction, have been examined and approved, and are on file in this Office; and I hereby certify that they furnish such an accurate description of said Mining Claim as will, if incorporated into a patent, serve fully to identify the premises, and that such reference is made therein to natural objects or permanent monuments as will perpetuate and fix the locus thereof.

I further certify that Five Hundred Dollars worth of labor has been expended or improvements made upon said Mining Claim by claimant or his grantors, and that said improvements consist of

Two Cuts and two Shafts

that the location of said improvements is correctly shown upon this plat, and that no portion of said labor or improvements has been included in the estimate of expenditures upon any other claim.

And I further certify that this is a correct plat of said Mining Claim made in conformity with said original field notes of the survey thereof, and the same is hereby approved.

U.S. Surveyor General's Office. Alpheus P. Hanson

Cheyenne, Wyoming. U.S. Surveyor General for

January 3, 1901. Wyoming

Filed JAN 3 1901

I.B.M.

F.H.A.

NOTES

April 17, 1902

No. 35403. V .....

No. 86 P .....

120

2

33

(4-675)

5523

SURVEY No. 116.

T. 14 N., R. 85 W.

Sec. 19.



Claim Located July 28, 1900

Mineral Survey No. 116

L.o.t. No.

Cheyenne Land District.

PLAT

OF THE CLAIM OF

George Winkler.

KNOWN AS THE

SHEEP HERDER LODE

IN BATTLE LAKE MINING DISTRICT,
CARBON COUNTY, WYOMING
Containing an Area of 20.662 Acres.
Scale of 200 Feet to the inch.
Variation 15° 15 E.
SURVEYED OCTOBER 1-4, 1900 BY
John S. Luckraft,
U.S. Deputy Mineral Surveyor,

The Original Field Notes of the Survey of the Mining Claim of
George Winkler
known as the

SHEEP HERDER LODE

from which this plat has been made under my direction, have been examined and approved, and are on file in this Office; and I hereby certify that they furnish such an accurate description of said Mining Claim as will, if incorporated into a patent, serve fully to identify the premises, and that such reference is made therein to natural objects or permanent monuments as will perpetuate and fix the locus thereof.

I further certify that Five Hundred Dollars worth of labor has been expended or improvements made upon said Mining Claim by claimant or his grantors, and that said improvements consist of

The Discovery Shaft and two Drifts.

that the location of said improvements is correctly shown upon this plat, and that no portion of said labor or improvements has been included in the estimate of expenditures upon any other claim.

And I further certify that this is a correct plat of said Mining Claim made in conformity with said original field notes of the survey thereof; and the same is hereby approved.

U.S. Surveyor General's Office,
Cheyenne, Wyoming.
December 22, 1900.

Stephen P. Hanson
U.S. Surveyor General for
Wyoming

116

$5

2

47
V

(4-675)

5519

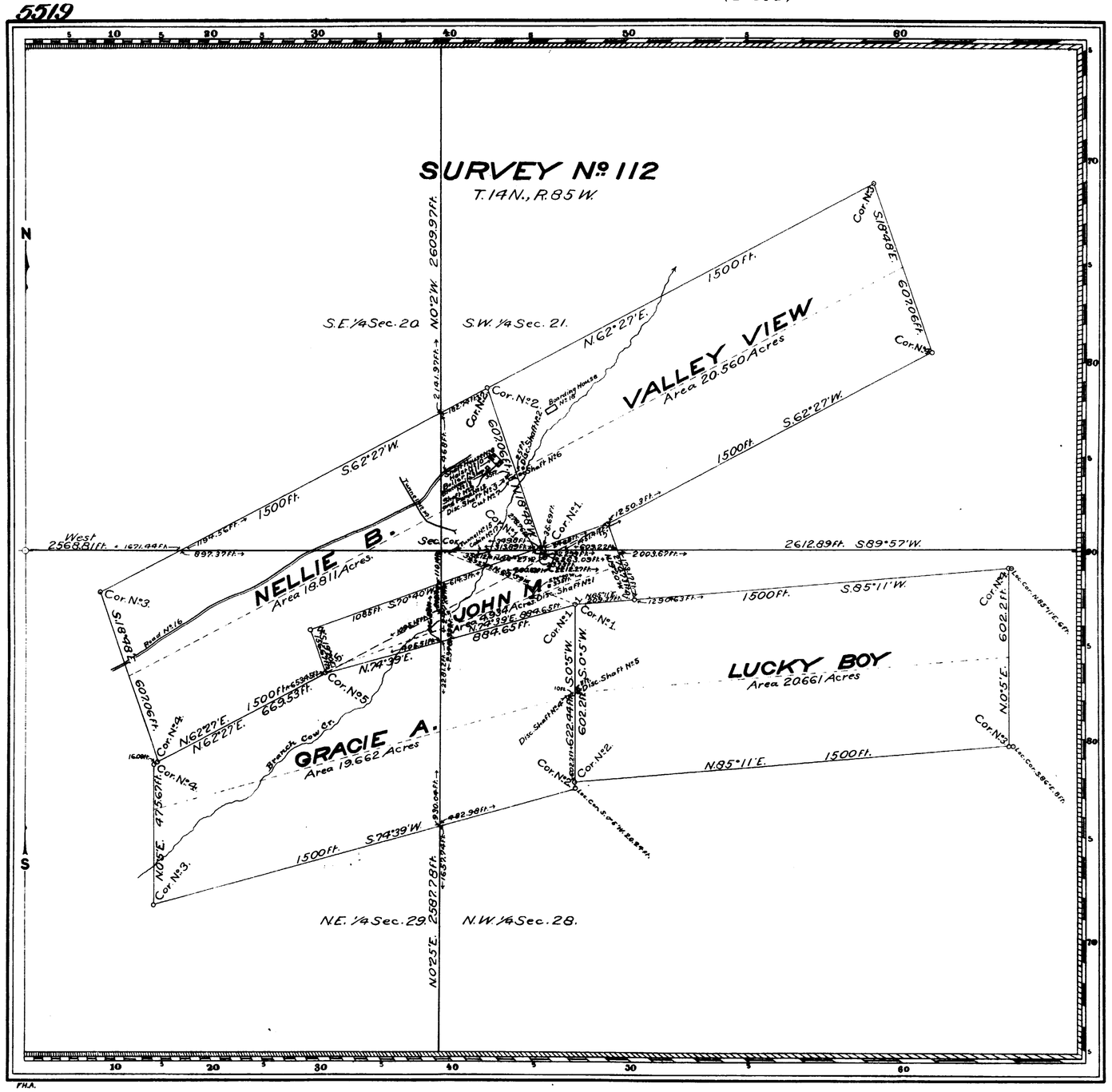

Claim Located July 18, 1900; Sept. 21, 1899; Sept. 27, 99; Sept. 18, 1897, and May 18, 1898.
Mineral Survey No 112

Lot No
Cheyenne Land District.

PLAT

OF THE CLAIM OF

The Continental Copper Mining Co.
KNOWN AS THE

JOHN M., GRACIE A., LUCKY BOY, NELLIE B. AND VALLEY VIEW LODES

IN UPPER PLATTE MINING DISTRICT, CARBON COUNTY, WYOMING.
Containing an Area of 84.628 Acres.
Scale of 300 Feet to the inch.
Variation 15°10'-15°50'E.
SURVEYED FEBRUARY 22-27, 1901 BY
Robert Z. McCoy,
U.S. Deputy Mineral Surveyor,

The Original Field Notes of the Survey of the Mining Claim of The Continental Copper Mining Co. known as the

John M., Gracie A., Lucky Boy, Nellie B. and Valley View Lodes.

(from which this plat has been made under my direction) have been examined and approved, and are on file in this office) and I hereby certify that they furnish such an accurate description of said Mining Claim as will, if incorporated into a patent, serve fully to identify the premises, and that such reference is made therein to natural objects or permanent monuments as will perpetuate and fix the locus thereof.

I further certify that Five Hundred Dollars worth of labor has been expended or improvements made upon said Mining Claim by claimant or its grantors, an amount equal to for each location, and that said improvements consist of Five Discovery Shafts; two Shafts; one Cut; one Shaft House; one Steam Hoist; one Boiler; one Pump; one Blacksmith Shop and two Tunnels that the location of said improvements is correctly shown upon this plat, and that no portion of said labor or improvements has been included in the estimate of expenditures upon any other claim.

And I further certify that this is a correct plat of said Mining Claim made in conformity with said original field notes of the survey thereof, and the same is hereby approved.

U.S. Surveyor Generals Office
Cheyenne, Wyoming.
April 17, 1901

Alpheus C. Hanson
U.S. Surveyor General for
Wyoming

18M

112

99
Dec. 29. 1904
482.78
87-91

2

35

(4-675)

5517

SURVEY Nº 110.

T.14N., R.85W.

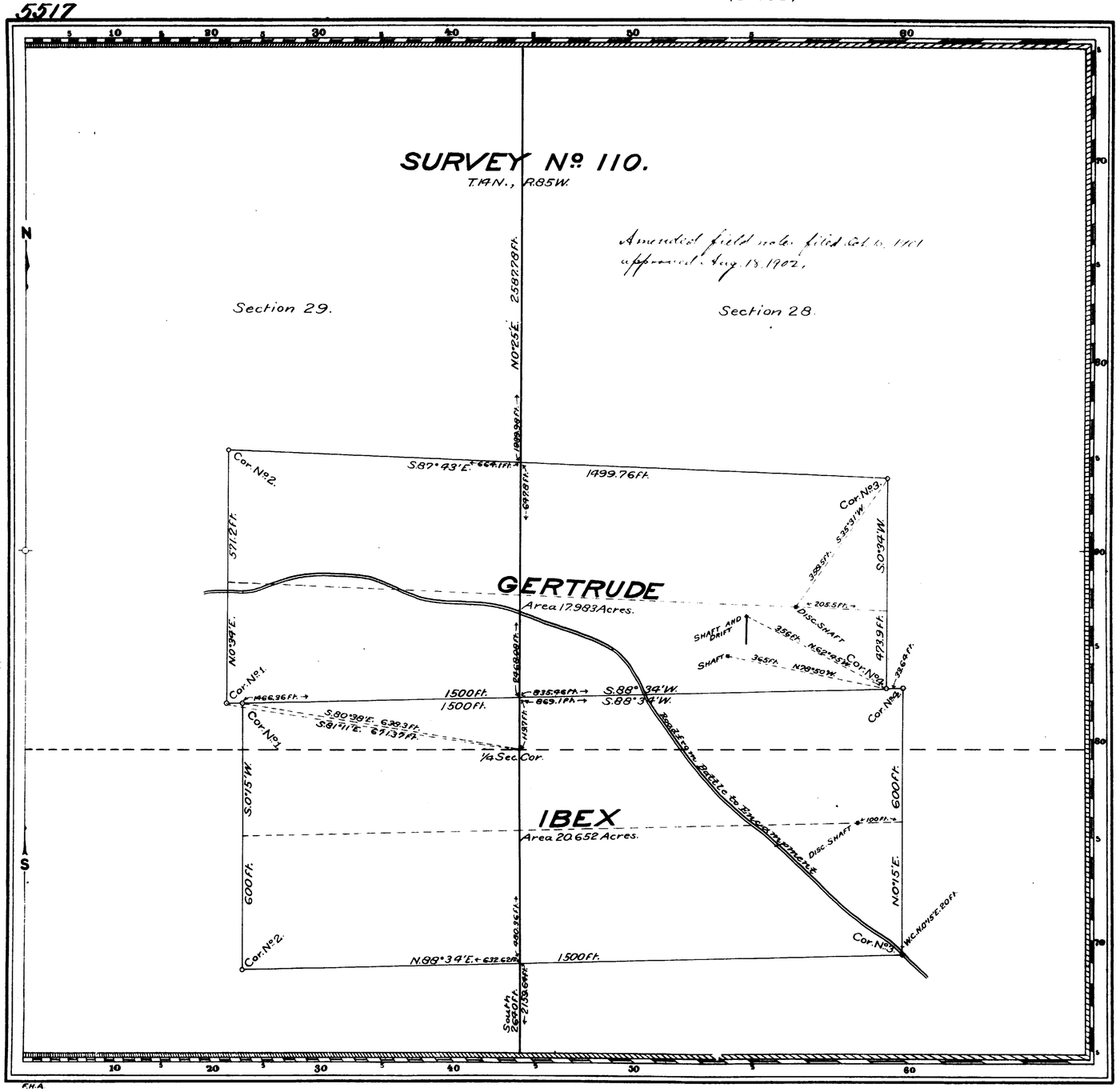

F.H.A.

Amended Locations Gertrude & Ibex Lodes, Aug 1, 1900

Mineral Survey Nº 110

Lot Nº

Cheyenne Land District.

Amended PLAT

OF THE CLAIM OF

The Eagle Copper Company

KNOWN AS THE

GERTRUDE AND IBEX LODES

IN BATTLE LAKE MINING DISTRICT,
CARBON COUNTY, WYOMING

Containing an Area of 38.635 Acres.

Scale of 200 Feet to the inch.

Variation 15°15'E.

SURVEYED SEPTEMBER 1-10, 1900 BY

John S. Lucktaft,

U.S. Deputy Mineral Surveyor,

The Original Field Notes of the Survey of the Mining Claim of The Eagle Copper Company known as the

GERTRUDE AND IBEX LODES

from which this plat has been made under my direction, have been examined and approved, and are on file in this Office; and I hereby certify that they furnish such an accurate description of said Mining Claim as will, if incorporated into a patent, serve fully to identify the premises, and that such reference is made therein to natural objects or permanent monuments as will perpetuate and fix the locus thereof.

I further certify that Five Hundred Dollars worth of labor has been expended or improvements made upon said Mining Claim by claimant or its grantors, and that said improvements consist of

Two Discovery Shafts, two Shafts and one Drift.

that the location of said improvements is correctly shown upon this plat, and that no portion of said labor or improvements has been included in the estimate of expenditures upon any other claim.

And I further certify that this is a correct plat of said Mining Claim made in conformity with said original field notes of the survey thereof, and the same is hereby approved.

U.S. Surveyor General's Office
Cheyenne, Wyoming
January 3, 1901

Alpheus P. Swanson
U.S. Surveyor General for
Wyoming

I.B.M.

See letter "N" dated July 30, 1902

Filed JAN 3 1901

110

95
April 22, 1904
98565
97

2

27

(4-675)

5511

SURVEY No 104.

T. 19 N., R. 85 W.

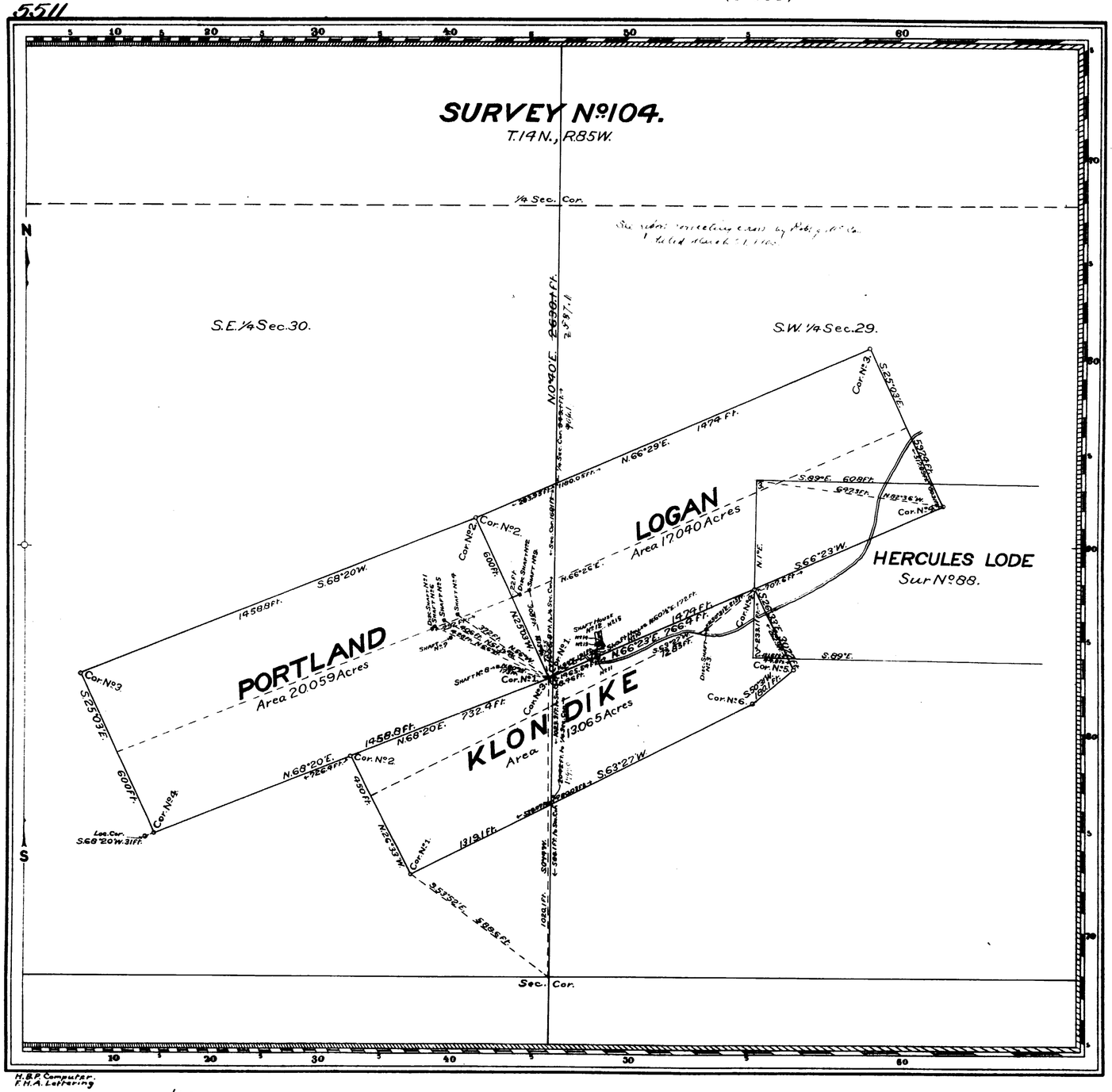

H.B.P. Computer.
F.H.A. Leffering

Portland and Logan Claims Located Aug. 28, 1896
Klondike Claim " Sept. 17, 1897.
Mineral Survey No 104.

Lot No
Cheyenne Land District.

PLAT

OF THE CLAIM OF

Battle Copper Mining Company
KNOWN AS THE

PORTLAND, LOGAN AND KLONDIKE LODES

IN UPPER PLATTE MINING DISTRICT,
CARBON COUNTY, WYOMING
Containing an Area of 50.164 Acres.
Scale of 300 Feet to the inch.
Variation 15°35' - 15°55' E.
SURVEYED JULY 6-10, 1900 BY
Robert Z. McCoy
U.S. Deputy Mineral Surveyor,

The Original Field Notes of the Survey of the Mining Claims of
Battle Copper Mining Company
known as the
Portland, Logan and Klondike Lodes

from which this plat has been made under my direction, have been examined and approved, and are on file in this office; and I hereby certify that they furnish such an accurate description of said Mining Claims as will, if incorporated into a patent, serve fully to identify the premises, and that such reference is made therein to natural objects or permanent monuments as will perpetuate and fix the locus thereof.

I further certify that Five Hundred Dollars worth of labor has been expended or improvements made upon said Mining Claims by claimant or its grantors, and that said improvements consist of

Three Discovery Shafts, eight Shafts; two Shaft Houses, one Boiler and Hoist, one Cross-cut and Drift.

that the location of said improvements is correctly shown upon this plat, and that no portion of said labor or improvements has been included in the estimate of expenditures upon any other claim.

And I further certify that this is a correct plat of said Mining Claims made in conformity with said original field notes of the survey thereof; and the same is hereby approved.

U.S. Surveyor General's Office.
Cheyenne, Wyoming
August 2, 1900

Alphen P. Hanan
U.S. Surveyor General for
Wyoming

104

100
June 16, 1901.
35668
9r-93

2

25.
✓

5507

(4-675)

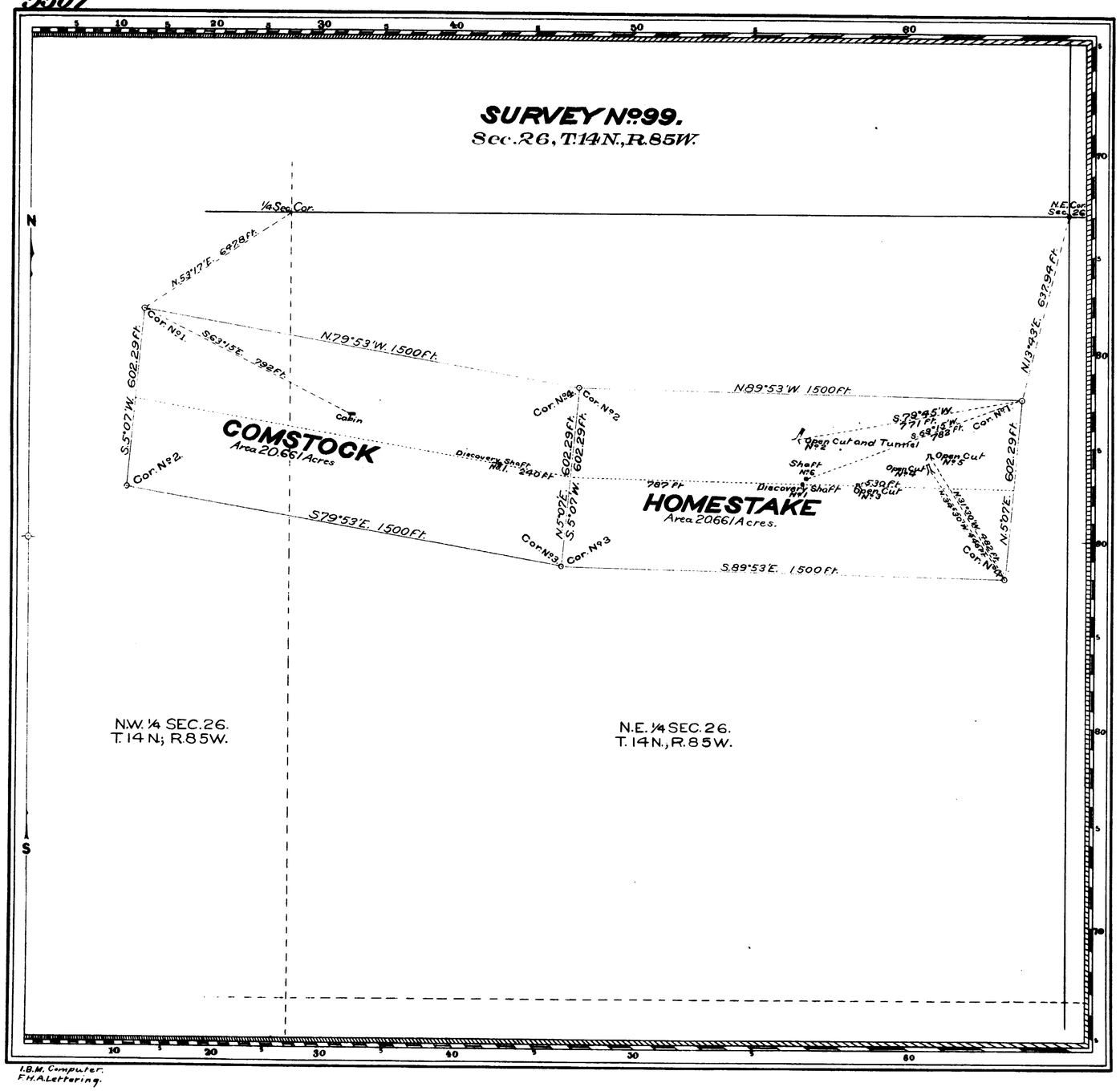

I.B.M. Computer.
F.H.A. Lettering.

Claim Located November 18, 1897
Amended Location, December 7, 1899.
Mineral Survey No. 99

L.O.T. No.
Cheyenne Land District.

PLAT

OF THE CLAIM OF

W.F. Rock, Et al.

KNOWN AS THE

HOMESTAKE AND COMSTOCK LODES

IN UPPER PLATTE MINING DISTRICT,
CARBON COUNTY, WYOMING
Containing an Area of 41.322 Acres.
Scale of 300 Feet to the inch.
Variation 15° 00' E.

SURVEYED FEB. 12 – MARCH 24, 1900 BY
J.S. LUCKRAFT
U.S. Deputy Mineral Surveyor,

The Original Field Notes of the Survey of the Mining Claims of W.F. Rock, Et al. known as the Homestake and Comstock Lodes

from which this plat has been made under my direction, have been examined and approved, and are on file in this Office; and I hereby certify that they furnish such an accurate description of said Mining Claims as will, if incorporated into a patent, serve fully to identify the premises, and that such reference is made therein to natural objects or permanent monuments as will perpetuate and fix the locus thereof. for each location

I further certify that Five Hundred Dollars worth of labor has been expended or improvements made upon said Mining Claims by claimants or their grantors, and that said improvements consist of

Discovery Shaft No. 1, Homestake Lode, Value				$ 12000
Open Cut & Tunnel No. 2,	"	"	"	30000
Open Cut	No. 3,	"	"	10000
" "	No. 4,	"	"	20000
" "	No. 5,	"	"	10000
Shaft	No. 6,	"	"	12000
Discovery Shaft No. 1, Comstock Lode,		"	"	5500

that the location of said improvements is correctly shown upon this plat, and that no portion of said labor or improvements has been included in the estimate of expenditures upon any other claim.

And I further certify that this is a correct plat of said Mining Claims made in conformity with said original field notes of the survey thereof, and the same is hereby approved.

U.S. Surveyor General's Office
Cheyenne, Wyoming.
July 27, 1900.

Alpheus V. Hanson
U.S. Surveyor General for
Wyoming

F.H.A.

99 ·

85
Jan. 16, 1901
34238
89

2

18.

(4-675)

5429

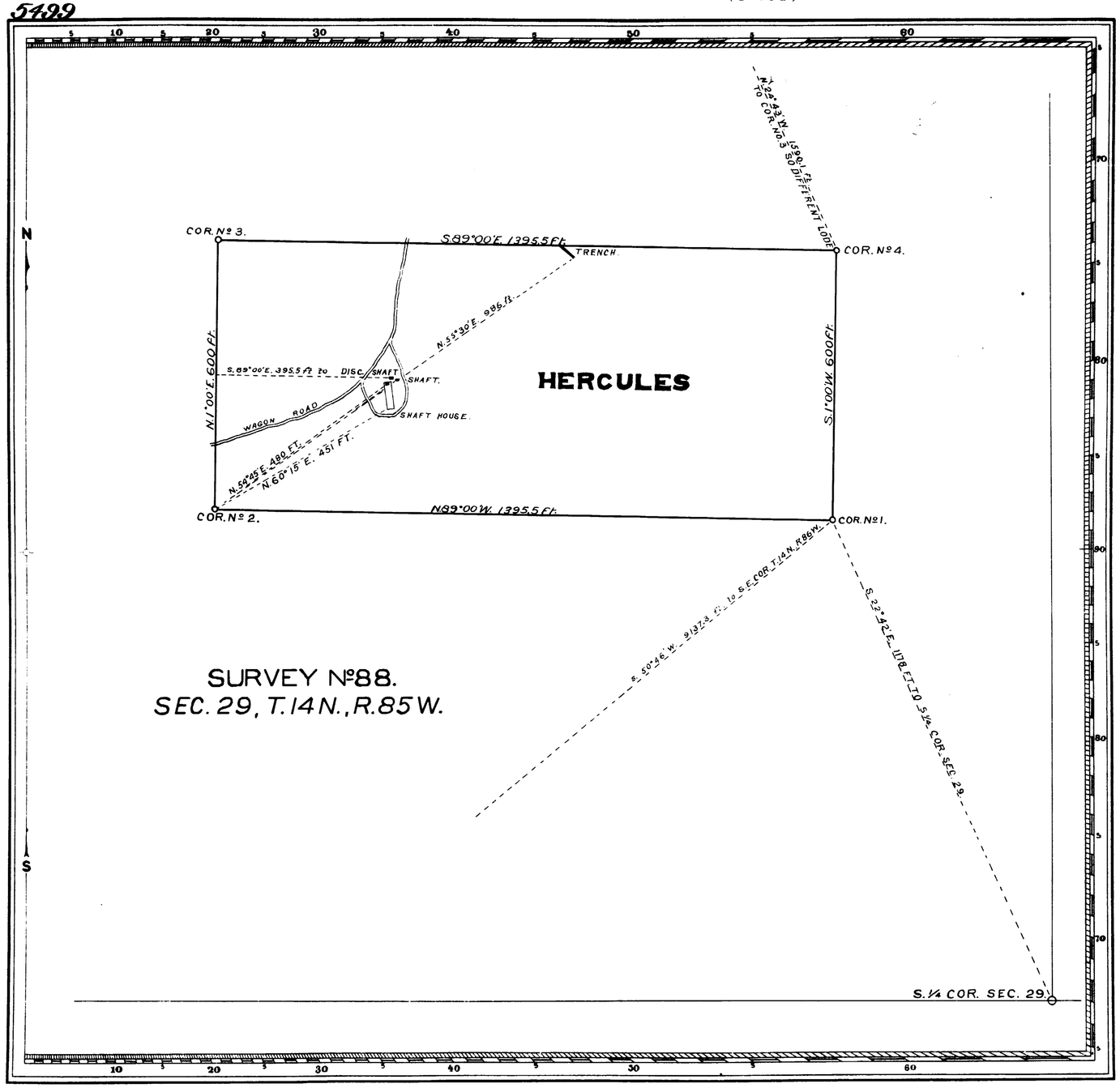

SURVEY No 88.
SEC. 29, T. 14 N., R. 85 W.

Claim Located September 13 1897.

Mineral Survey No 88.

L.O.T. No

Cheyenne Land District.

PLAT

OF THE CLAIM OF

HERCULES MINING COMPANY
KNOWN AS THE

HERCULES LODE

IN UPPER PLATTE MINING DISTRICT,
CARBON COUNTY, WYOMING
Containing an Area of 19.222 *Acres.*
Scale of 200 *Feet to the inch.*
Variation 15°30'E.
SURVEYED AUGUST 2 TO 4 INC. 1899 BY
ROBERT Z. McCOY
U.S. Deputy Mineral Surveyor,

The Original Field Notes of the Survey of the Mining Claim of
HERCULES MINING CO.
known as the

HERCULES LODE

from which this plat has been made under my direction, have been examined and approved, and are on file in this Office; and I hereby certify that they furnish such an accurate description of said Mining Claim as will, if incorporated into a patent, serve fully to identify the premises, and that such reference is made therein to natural objects or permanent monuments as will perpetuate and fix the locus thereof.

I further certify that Five Hundred Dollars worth of labor has been expended or improvements made upon said Mining Claim by claimant or its grantors, and that said improvements consist of

The Discovery Shaft
Two Other Shafts and
Shaft House.

that the location of said improvements is correctly shown upon this plat, and that no portion of said labor or improvements has been included in the estimate of expenditures upon any other claim.

And I further certify that this is a correct plat of said Mining Claim made in conformity with said original field notes of the survey thereof, and the same is hereby approved.

U.S. Surveyor General's Office. Alpheus P. Hanson
Cheyenne, Wyo. *U.S. Surveyor General for*
OCTOBER 17, 1899 WYOMING.

88

Jan. 8, 1901.
33367

2

16
V

(4-675)

5497

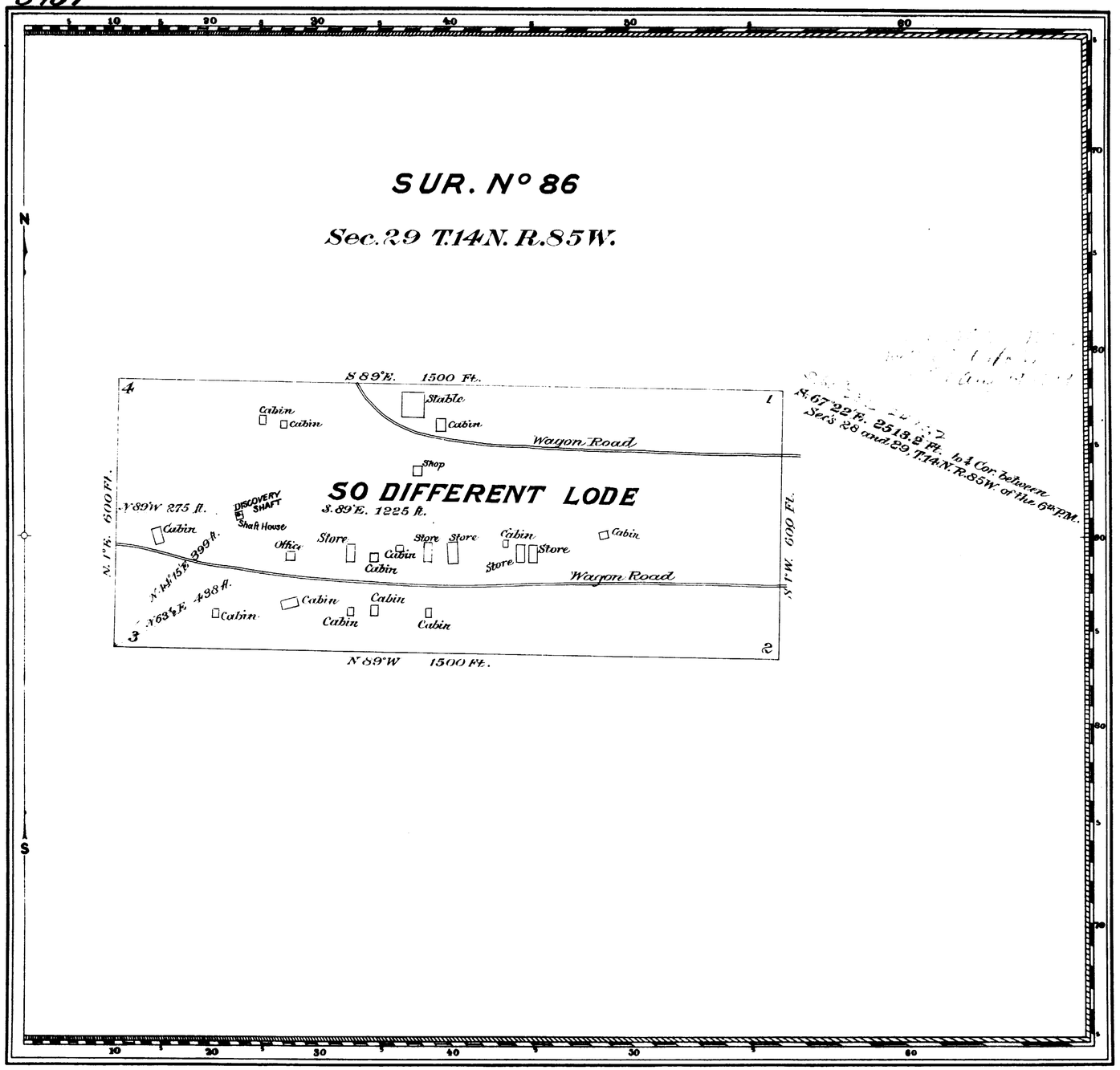

Paled # 32020 - Jan 17. 1900

Claim Located October 6th 1897

Mineral Survey No 86

L.O.T. No

Cheyenne Land District.

PLAT

OF THE CLAIM OF

B.F. HOLLINGSHEAD and HARRY WELLMAN

KNOWN AS THE

SO DIFFERENT LODE

IN BRIDGER MINING DISTRICT, CARBON COUNTY, WYOMING

Containing an Area of 20.661 Acres.

Scale of 200 Feet to the inch.

Variation N. 16° E.

SURVEYED March 10 to 16 1899 BY

Robert Z. McCoy

U.S. Deputy Mineral Surveyor.

The Original Field Notes of the Survey of the Mining Claim of B.F. Hollingshead and Harry Wellman known as the

So Different Lode

from which this plat has been made under my direction have been examined and approved, and are on file in this Office; and I hereby certify that they furnish such an accurate description of said Mining Claim as will, if incorporated into a patent, serve fully to identify the premises, and that such reference is made therein to natural objects or permanent monuments as will perpetuate and fix the locus thereof.

I further certify that Five Hundred Dollars worth of labor has been expended or improvements made upon said Mining Claim by claimants or their grantors, and that said improvements consist of One discovery (timbered) shaft with drift from same, and One Shaft house

that the location of said improvements is correctly shown upon this plat, and that no portion of said labor or improvements has been included in the estimate of expenditures upon any other claim.

And I further certify that this is a correct plat of said Mining Claim made in conformity with said original field notes of the survey thereof, and the same is hereby approved.

U.S. Surveyor General's Office. Alpheus P. Hanson

Cheyenne Wyo. U.S. Surveyor General for

March 27th 1899 Wyoming.

86

X 9V

FILED 78 NOTES
Jan. 17. 1900
PAT. NO. 32020 V
C.S. NO. 9V P

FOURTH STANDARD PARALLEL NORTH

THIRD STANDARD PARALLEL NORTH

SOUTH BOUNDARY WYOMING

T.16 N. R.87 W. | T.16 N. R.86 W. | T.16 N. R.85 W. | T.16 N. R.84 W.

T.15 N. R.87 W. | T.15 N. R.86 W. | T.15 N. R.85 W. | T.15 N. R.84 W.

T.14 N. R.87 W. | T.14 N. R.86 W. | T.14 N. R.85 W. | T.14 N. R.84 W.

T.13 N. R.87 W. | T.13 N. R.86 W. | T.13 N. R.85 W. | T.13 N. R.84 W.

T.12 N. R.87 W. | T.12 N. R.86 W. | T.12 N. R.85 W. | T.12 N. R.84 W.

RETRACING

RESURVEY

N. Fk. Willow Cr.

Little Jack Cr.

N. Fk. Spring Cr.

Jack Cr.

Calf Cr.

N. Fk. Spring Cr.

S. Fk. Spring Cr.

Cow Cr.

Ba. Hle Cr.

Battle Lake

Miners Cr.

Government Cr.

Table of Mileage of Resurveys

Lines Designated	Amount Lks.	When Surveyed
South Bdry of Wyoming	9 71 10	August 22, 1898
Standard lines	5 72 46	June 24-25, "
" Connecting lines	2 63	"
Township lines	37 53 67	Oct. 11, 1897-Aug. 19, 1898
" Connecting lines	37	June 23 - " "

Table of Mileage

Lines Designated	Amount Lks.	When Surveyed
Township lines	41 18 29	July 21, 1897-July 2, 1898
Connecting "	1 5 98	" "

THIS PLAT
of the
SURVEY
of the
S. and W. Boundaries of T. 14 N., R. 85 W.;
S. " W. " " T. 15 N., R. 86 W.;
S. " W. " " T. 16 N., R. 86 W.;
and the
S. Boundary of T. 16 N., R. 87 W.;
THE RESURVEY
of the
South Boundary of Wyoming, from the 150 M. to the 155 M. Post;
W. and N. Boundaries of T. 12 N., R. 85 W.;
E., N. " W. " " T. 13 N., R. 84 W.;
W. Boundary of T. 16 N., R. 87 W. and a part of the E. and W. Bdrs. of T. 14 N., R. 84 W., N. Bdry. T. 14 N., R. 85 W. and W. Bdry. of T. 13 N., R. 85 W.
THE RETRACING
of the
E. Boundary of T. 12 N., R. 85 W.;
S. and W. Boundaries of T. 14 N., R. 86 W.;
E. Boundary of T. 15 N., R. 86 W.;
S. and W. Boundaries of T. 15 N., R. 87 W.;
E. Boundary of T. 16 N., R. 86 W.
and a part of the
S. Boundary of T. 13 N., R. 84 W.;
W. " " T. 13 N., R. 85 W.;
E. " " T. 14 N., R. 84 W.;
E. and N. Boundaries of T. 14 N., R. 85 W.
and the
Fourth Standard Parallel North,
through Ranges 86 and 87 West of the
Sixth Principal Meridian
WYOMING
is strictly conformable to the field notes of the Survey, Resurvey or Retracing thereof by
Howard B. Carpenter, U.S. Dep. Surv.,
under his
Contract No. 266A.
dated June 30, 1897,
which have been examined, approved and filed in this office,
U.S. Surv. Gen'ls. Office,
Cheyenne, Wyo.,
June 20 1899.

Alpheus P. Hanson
U.S. Surv'r. Gen'l.

Latitude 41°03' N.
Longitude 106°46' W.
Mean Mag. Decl. 15°03' E.

Scale: 1 inch to 160 chains

Filed MAR 13 1900
Comm. Letter Mch. 10-1900

T.B.M.