1751

(4-675 a)

Resurvey Township No. 14 North, Range No. 92 West of the Sixth Principal Meridian, Wyoming

Survey Accepted April 11, 1917
G.L.O.

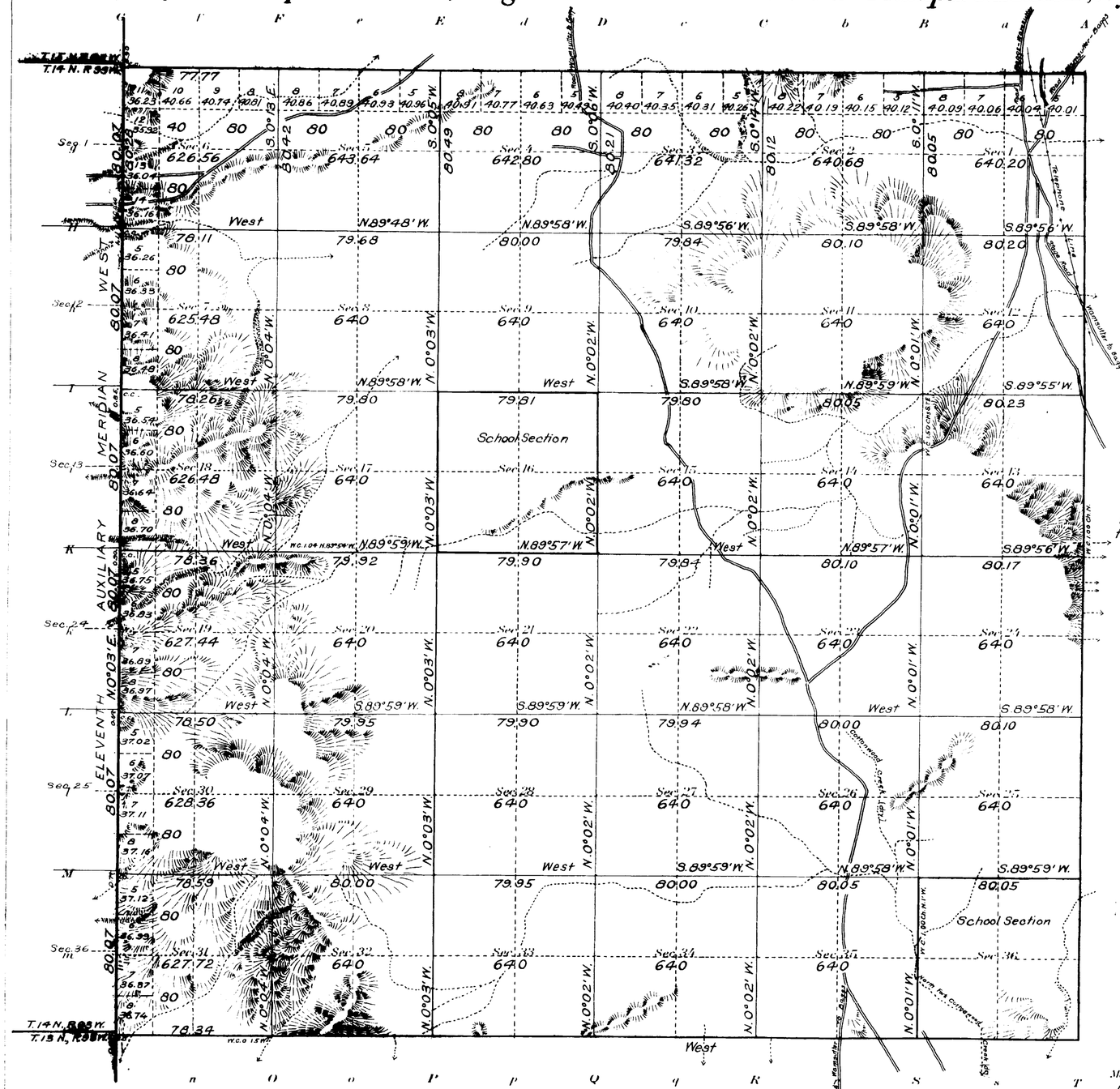

All entries whether patented or unpatented not shown hereon as segregated tracts nor tabulated above, are intended to conform to the lines of the resurvey under their original description.

Areas in Acres	
Public Land	21690.68
Indian Reservation	
Indian Allotments	
Mineral Claims	
Water Surface	
Total Area	

Scale 40 Chains to an inch

Mean Magnetic Declination
Latitude 41°9' N.
Longitude 107°41' W.

Surveys Designated	By Whom Surveyed	No.	Group Date	Amount of Surveys Mls.	chs.	lks.	When Surveyed Begun	Completed
Resurvey Subdivisions	Davis & Harshbarger	31	February 23, 1915	59	72	49	October 14, 1915	October 20, 1915
Connections	" " "	"	" " "		5	57	October 6, 1915	October 20, 1915
Resurvey South Boundary	" " "	"	" " "	5	78	84	October 4, 1915	October 6, 1915
Resurvey North Boundary	" " "	"	" " "	5	77	77	October 13, 1915	October 13, 1915
Resurvey East Boundary	" " "	"	" " "	6	00	00	October 12, 1915	October 13, 1915
Resurvey 11th Aux. Mer. W.	" " "	"	" " "	5	79	95	October 6, 1915	October 13, 1915

The above map of Resurvey Township No. 14 North Range No. 92 West of the Sixth Principal Meridian Wyoming is strictly conformable to the field notes of the survey thereof on file in this office, which have been examined and approved

U. S. Surveyor General's Office.
Cheyenne, Wyoming September 21, 1916

Charles L. Decker
Surveyor General.

1269-A

Accepted by Commissioner April 11, 1917.
Triplicate plat filed Cheyenne L.O. June 16, 1917.

14-92

Click Here for Field Notes

1750

TOWNSHIP No 14 NORTH, RANGE No 92 WEST of the 6th Principal MERIDIAN.

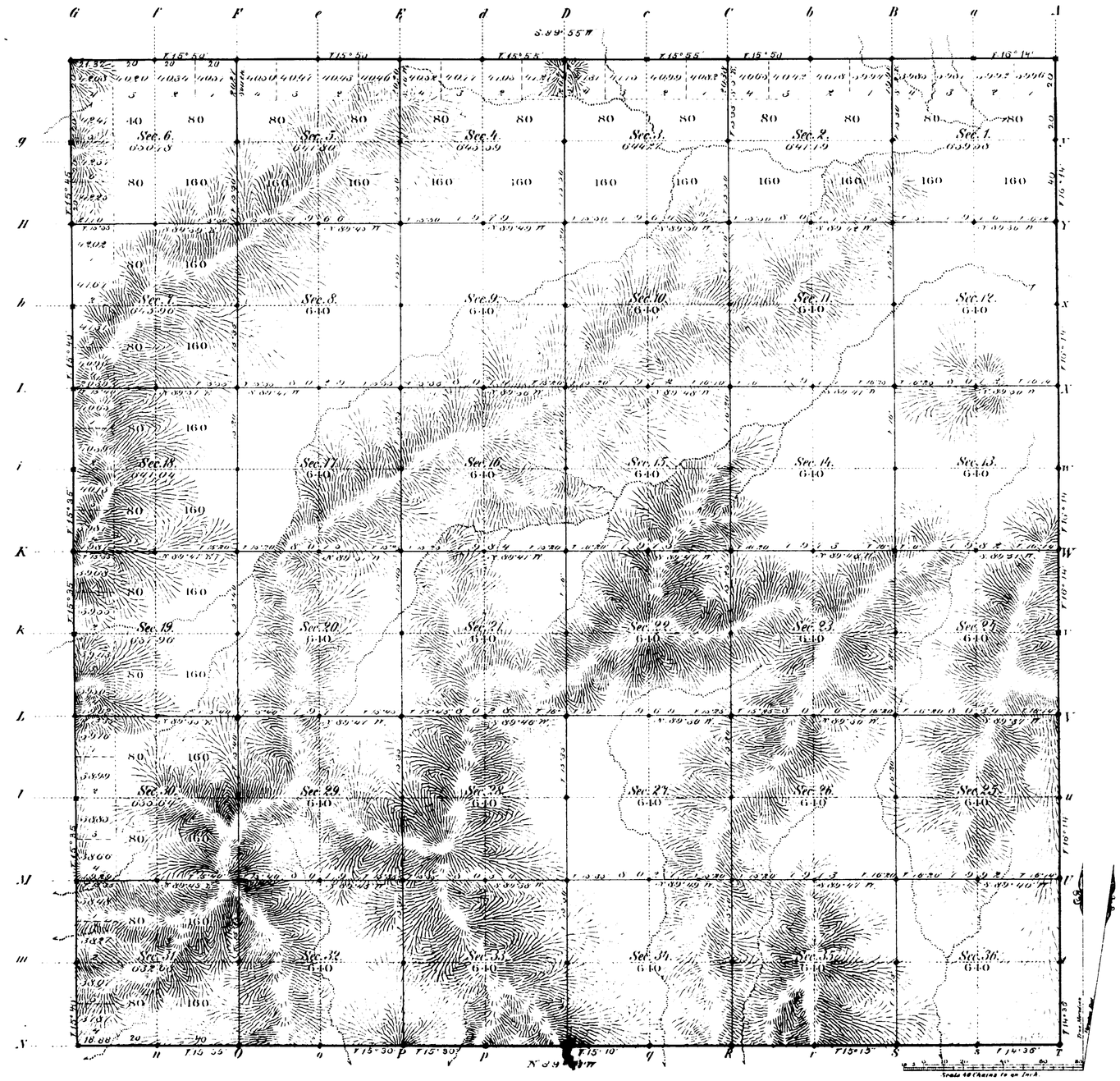

Total number of Acres 23034.49

Surveys Designated	By Whom Surveyed	Date of Contract	Amount of Surveys Miles	Chs	Lks	When Surveyed	Magnetic Declination
S We N Township lines	Charles Holcomb	June 24, 1882	18	00	00	July 13, 14, 1882	15° 25' East
Subdivisions " "	"	"	00	0	00	Sept 20 & Oct 3, 1882	15° 47' "
Connections							
E Township line	A. W. Baker	Sept 21, 1880	6	00	00	Dec 13, 1880	

The above Map of Township No 14 North, Range No 92 West of the Sixth Principal Meridian Wyoming Territory is strictly conformable to the field notes of the survey thereof on file in this Office, which have been examined and approved

Surveyor Generals Office
Cheyenne Wyoming
March 5th 1883

Edw. C. Faird
Dep. Surv.

A. Gast & Co. St. Louis Mo.

1269

14-92

(18)
Indexed
1756

EXTERIOR LINES.

Scale 3 miles to 1 inch. Magnetic Var. East.

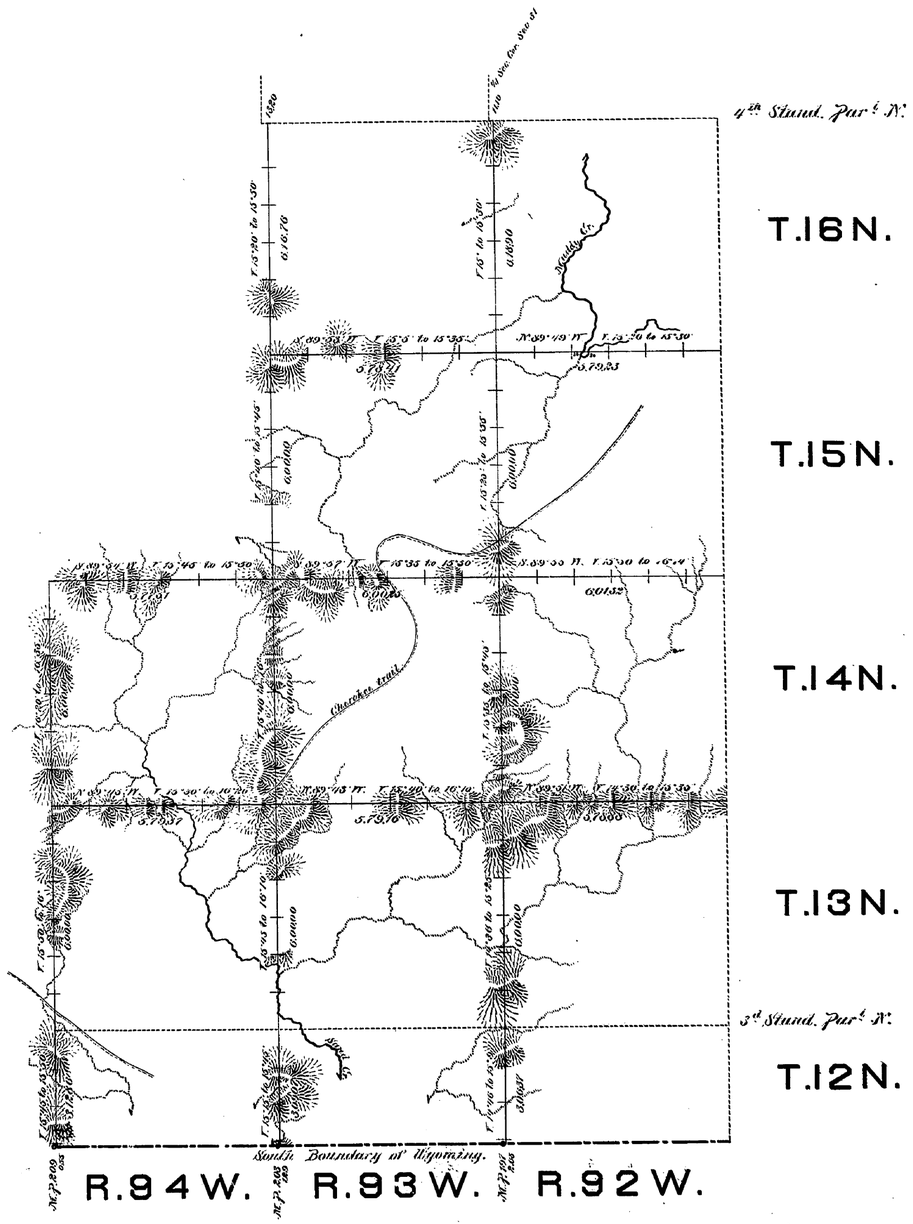

C O L O R A D O.

Surveys Designated	By Whom Surveyed	Date of Contract	Amount of Surveys			When Surveyed
			miles	chs.	lks.	
Exterior Lines	Charles Holcomb	June 24, 1882	117	58	9	July 8 29, 1882.
Connections	" " "	" " "		28	77	" " "

I hereby certify that the above diagram of Ts. 12, 13, 14, 15 & 16 N., Rs. 92 & 93 W., and Ts. 12, 13, & 14 N. R. 94 W. of the 6th Principal Meridian, Wyoming Territory, is strictly conformable to the field notes of the survey thereof on file in this Office, which have been examined and approved.

Surveyor General's Office,
Cheyenne Wyo March 5th 1883

Edw. C. David
Surveyor General.