34

Click Here for Field Notes

15

4734

Township No. 15 North, Range No. 81 West of the 6th Principal Meridian



Total number of Acres 22348.69

Meanders of

Posts	Courses	Ch.s Lk.s	Posts	Courses	Ch.s Lk.s	Posts	Courses	Ch.s Lk.s

Latitude 41°13'N
Longitude 106°20'W approx.
Mean Mag. Decl. 15°01'E.

Surveys Designated	By Whom Surveyed	Date of Contract No.	Amount of Surveys M.	Ch.s	Lk.s	When Surveyed
Resurvey S.N.&E. Township lines	Gilcrest & McClellan	271 June 8, 1898	14	73	32	Aug. 19-Sept. 30, 1898
Subdivisions	"	" "	59	06	49	October 3-18, "
Connections	"	" "		37	35	" " "
Retrac. S. & W. Bdrs.	"	" "	8	59	01	" 1-2 "
East Bdry.	W. O. Downey	94 Aug. 23, 1877	6	00	00	Sept. 18-19, 1877
S. W. and N. Bdrs.	"	103 May 12, 1879	17	76	08	Aug. 9-12, 1879

The above Map of Township No. 15 North, of Range No. 81 West of the 6 Principal Meridian, Wyoming, is strictly conformable to the field notes of the survey thereof on file in this Office, which have been examined and approved.

Surveyor General's Office,
Cheyenne, Wyo. November 11, 1899

Alpheus P. Hansom
Sur. Gen.

MAR [illegible] 1900

2809

IBM Computer and Topog
FHA Timber

THE HOBBS PETERS CO., LTD. WASHINGTON, D.C.

15 - 81

34

Accession no. 1750

11

TOWNSHIP EXTERIORS

Scale : 1 inch to 160 chains

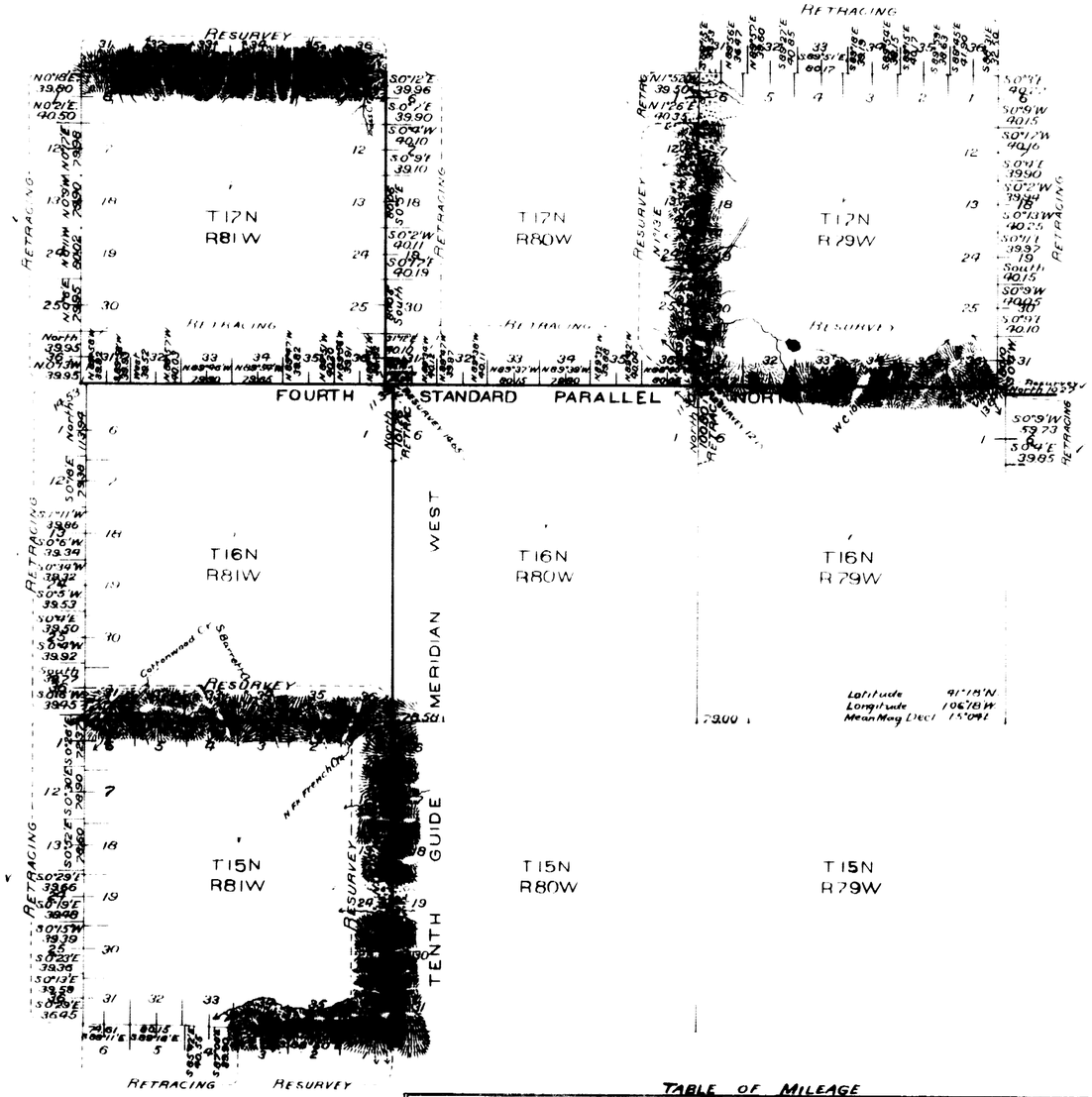

This Plat
Showing
The Resurvey of the Fourth Standard Parallel North through R.79W, and the Retracing through Rgs 80 and 81W;
The Resurvey of the 10th Guide Meridian West through T15N, and a part of T16N, and the Retracing through T17N, and a part of T16N;
The Resurvey of a part of the West boundary and the Retracing of the East, North and a part of the West Boundary of T.17N, R.79W,
The Resurvey of a part of the South boundary and the Retracing of the West, and a part of the South boundary of T.15N., R81W.;
The Resurvey of a part of the East and West boundaries, and the Retracing of a part of the East and West boundaries of T16N, R79W.;
The Resurvey of the South boundary and the Retracing of the West boundary of T.16N, R81W, and the Resurvey of the North boundary and the Retracing of the West boundary of T17N, R81W. of the 6th Principal Meridian, Wyoming, is strictly conformable to the field notes of the survey thereof by Gilcrest and McClellan, U.S Deputy Surveyors, under their Contract N° 271, dated June 8, 1898, which have been examined, approved and filed in this office.

U.S Surveyor General's Office,
Cheyenne, Wyoming,
November 11 1899.

A. J. Sellers, P. Hanson
U.S Sur. Gen'l

TABLE OF MILEAGE

Lines Designated	Amount Mls.	Chs.	Lks.	When Surveyed.
Standard Lines Resurveyed	12	6	52	Sept. 11-14, 1898.
" Connections "		11	39	" 18, " .
" Lines Retraced.	19	19	94	Aug. 12-Sept. 18, " .
Township Lines Resurveyed	20	20	61	" 19- " 30, " .
" Connections "		31	63	" 19 " 30, " .
" Lines Retraced	36	32	52	" 12- Oct. 2, " .

MAR 21 1900

2805

IBM Lettering and Topog
FHA Lettering

(10) Indexed

645

Click Here for Field Notes

56

EXTERIOR LINES.

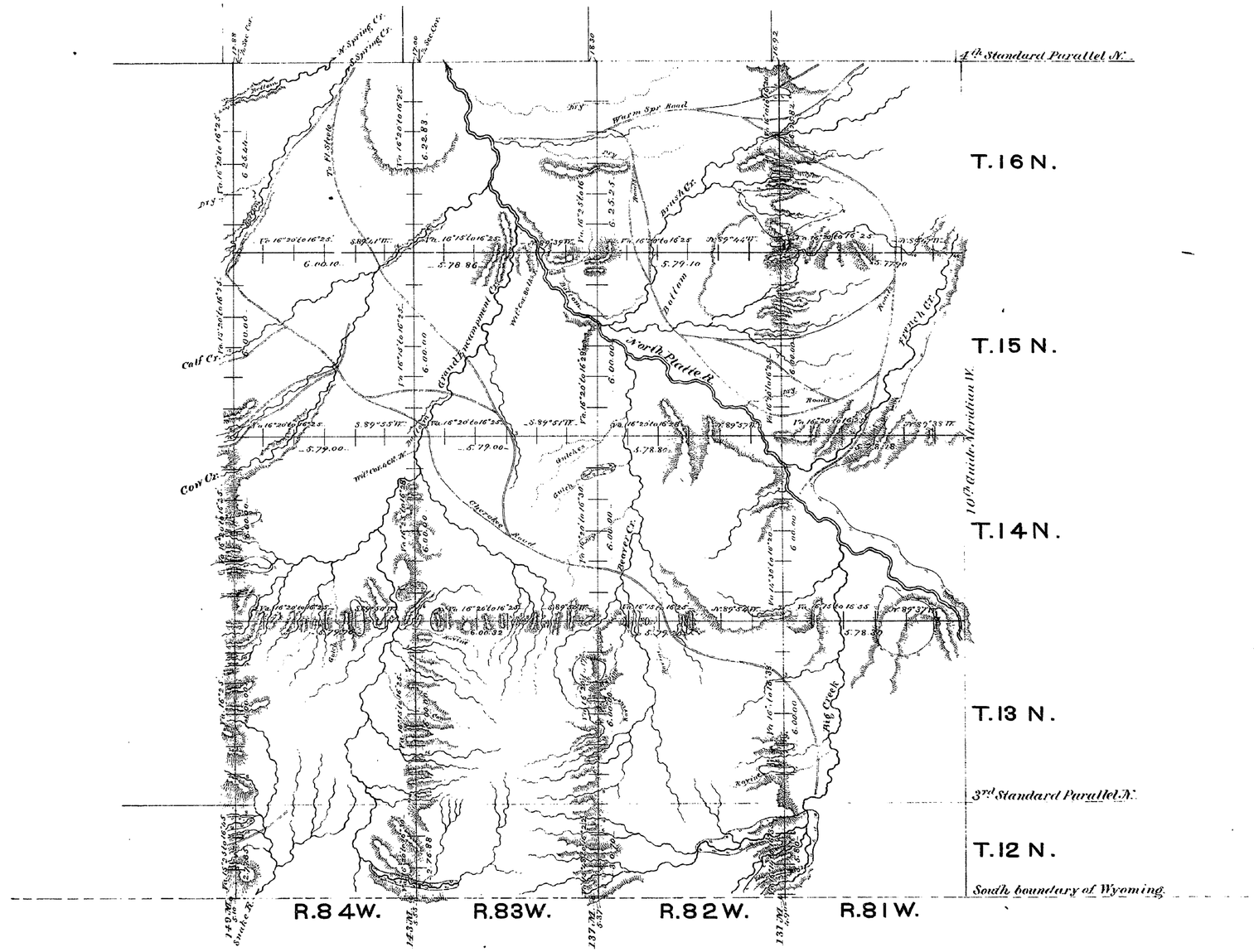

Scale, 3 miles to an inch.

Magnetic Variation East.

Surveys designated.	By whom surveyed.	Date of contract.	Amount of surveys.	When surveyed.
			Mls. Chs. Lks.	
Township lines,	Wm O. Downey,	May 12, 1879	181 " 9 " 09	Aug. & Sept. 1879.
Connections,	" " "	" " "	1 " 6 " 02	" " " "

I hereby certify that the above diagram of the exterior lines of Townships 12, 13, 14, 15, and 16 N. Ranges 81, 82, 83 and 84 West of the 6th Principal Meridian, Wyoming Territory, is strictly conformable to the field notes of the survey thereof, on file in this office, which have been examined and approved.

Surveyor General's Office,
Cheyenne, Wyo. Jan. 15, 1880.

Edw. C. David

Surveyor General.

537

Click Here for Field Notes

10TH GUIDE MERIDIAN WEST,

From S. Boundary of Wyoming, to 4th Standard Parallel N. between Ranges 80 and 81 West of the 6th Pr. Mer.

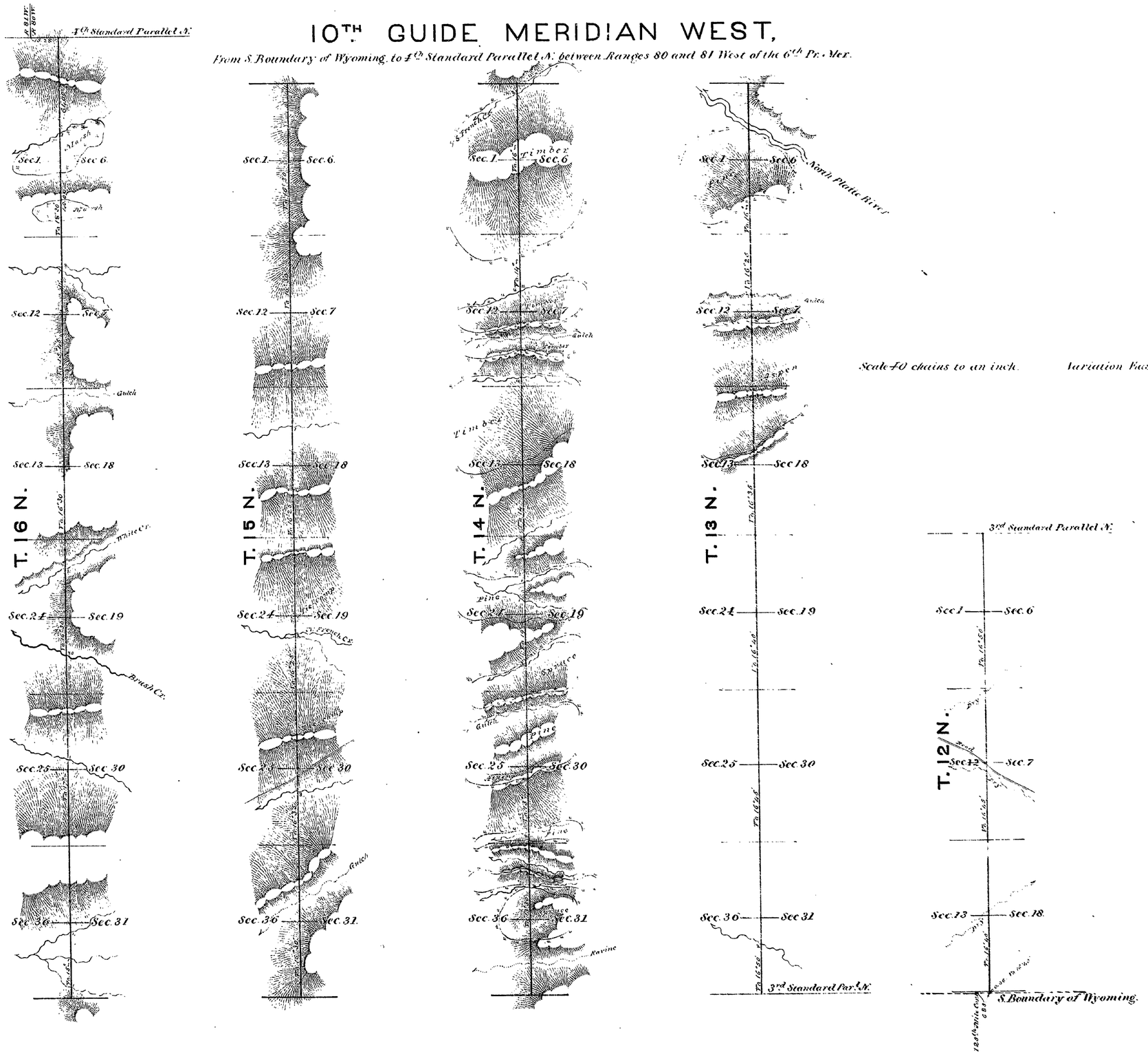

Scale 40 chains to an inch. Variation East.

Survey designated.	By whom surveyed.	Date of contract.	Amount of surveys. Mls. Chs. Lks.	When surveyed.
10th Guide Merid.n W.	Wm. O. Downey	Aug. 23. 1877.	27 . 24 . 06	Sept. 1877.
Connections.	" "	" "	22 . 13	" "

I hereby certify that the above diagram of the 10th Guide Meridian West of the 6th Principal Meridian, from the South Boundary of Wyoming, to the 4th Standard Parallel N. in Wyoming Territory, is strictly conformable to the field notes of the survey thereof, on file in this office, which have been examined and approved.

Surveyor General's Office,
Cheyenne, Wyo. Jan.y 31st 1878.

Edw. C. David
Surveyor General.