Click Here for Field Notes

(14) 1224 61

TOWNSHIP No. 15 NORTH. RANGE No. 85 WEST of the 6th Principal MERIDIAN.

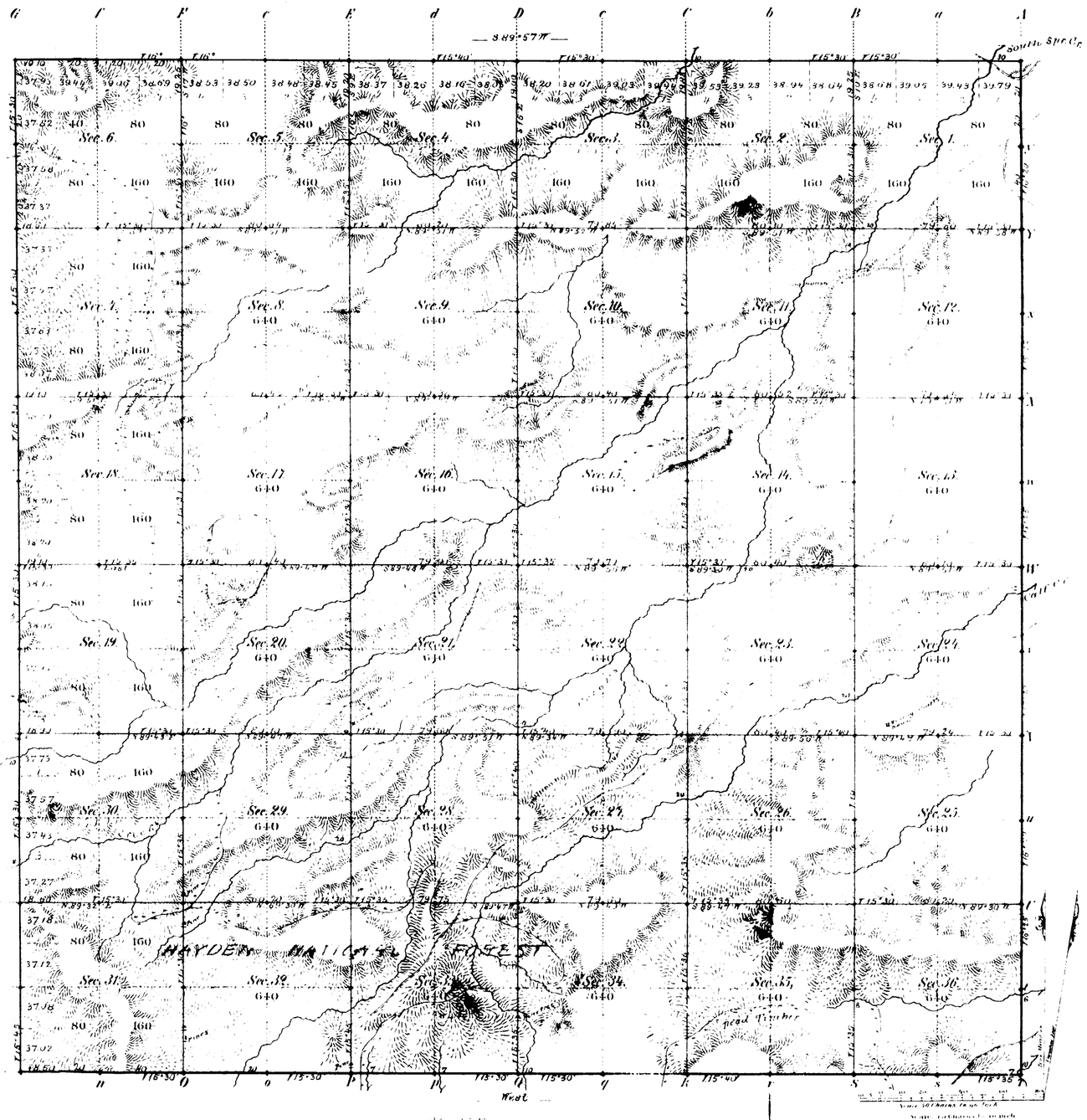

Surveys Designated	By Whom Surveyed	Date of Contract	Amount of Surveys Miles	Chains	Links	When Surveyed	Magnetic Declination
				Total number of Acres			
S. & N. Township lines	Romney & Grant	Octob. 28, 1880	17	77	60	March 1-3, 1881	15° 42' East
Subdivisions	" " "	" " "	69	72	80	March 12-21, 1881	15° 30' " "
Connections							
E. Township line	H. S. Romney	May 12, 1879	6	0	0	Septbr. 9, 1879	

The above Map of Township No. 15 North of Range No. 85 West of the Sixth Principal Meridian Wyoming Territory is strictly conformable to the field notes of the survey thereof on file in this Office, which have been examined and approved

Surveyor General's Office,
Cheyenne Wyoming
August 14th 1882

Edw. C. Davis
Dep. Surv.

A. Gast & Co., St. Louis Mo.

896

15-85

2

21
✓

(4-675)

5508

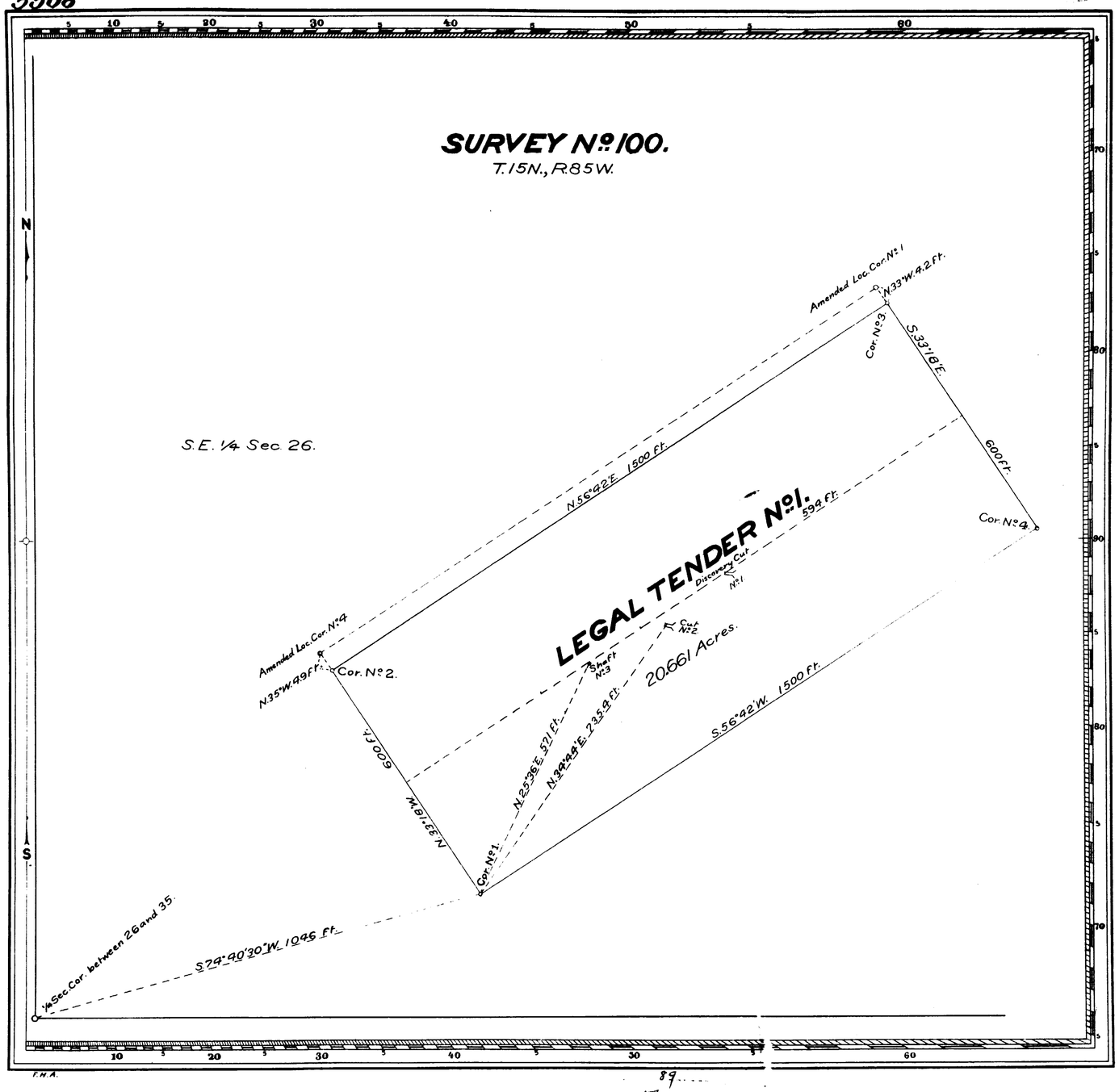

Claim Located July 5, 1898
Amended Location June 17, 1899
Mineral Survey No. 100

Cheyenne Land District

PLAT

OF THE CLAIM OF

The Sugar Loaf Mining & Milling Co.
KNOWN AS THE

LEGAL TENDER No. 1

IN UPPER PLATTE & BATTLE LAKE MINING DISTRICTS,
CARBON COUNTY, WYOMING
Containing an Area of 20.661 Acres.
Scale of 200 Feet to the inch.
Variation 15° 10 E.
SURVEYED March 29-30, 1900 BY
Jno. S. Luckraft
U.S. Deputy Mineral Surveyor,

The Original Field Notes of the Survey of the Mining Claim of The Sugar Loaf Mining & Milling Co., known as the

Legal Tender No. 1

from which this plat has been made under my direction have been examined and approved, and are on file in this Office; and I hereby certify that they furnish such an accurate description of said Mining Claim as will, if incorporated into a patent, serve fully to identify the premises, and that such reference is made therein to natural objects or permanent monuments as will perpetuate and fix the locus thereof.

I further certify that Five Hundred Dollars worth of labor has been expended or improvements made upon said Mining Claim by claimant or their grantors, and that said improvements consist of

Discovery Cut No. 1, Value $100.00
Cut No. 2; " 100.00
Shaft No. 3; " 560.00

that the location of said improvements is correctly shown upon this plat, and that no portion of said labor or improvements has been included in the estimate of expenditures upon any other claim.

And I further certify that this is a correct plat of said Mining Claim made in conformity with said original field notes of the survey thereof, and the same is hereby approved.

U.S. Surveyor General's Office
Cheyenne Wyoming
June 1, 1900

Alpheus S. Hanson
U.S. Surveyor General for Wyoming

E. T. J.

100

89
Feb. 15, 1902
35100

2

23

5505

(4-675)

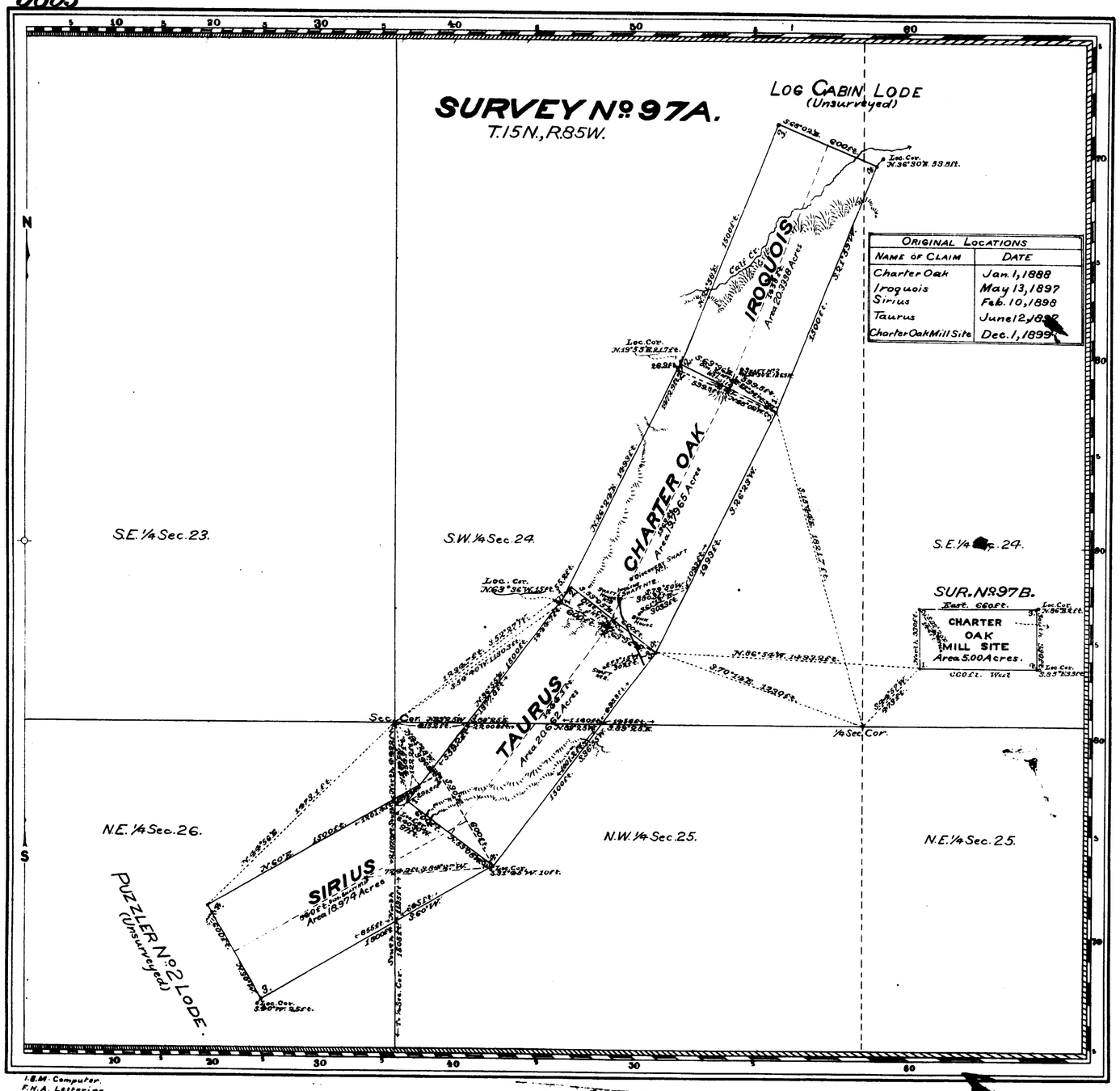

ORIGINAL LOCATIONS	
NAME OF CLAIM	DATE
Charter Oak	Jan. 1, 1888
Iroquois	May 13, 1897
Sirius	Feb. 10, 1898
Taurus	June 12, 1897
Charter Oak Mill Site	Dec. 1, 1899

Amended Locations December 1, 1899

Mineral Survey No. 97A. and B.

Cheyenne Land District.

PLAT

OF THE CLAIMS OF

Charles W. Burdick, Trustee.

KNOWN AS THE

CHARTER OAK, IROQUOIS, TAURUS AND SIRIUS LODES, AND THE CHARTER OAK MILL SITE

IN UPPER PLATTE MINING DISTRICT, CARBON COUNTY, WYOMING

Containing an Area of 84.766 Acres.

Scale of 500 Feet to the inch.

Variation 15° 35' E.

SURVEYED FEBRUARY 17-20, 1900 BY JAMES C. KENNEDY, U.S. Deputy Mineral Surveyor.

The Original Field Notes of the Survey of the Mining Claims of Charles W. Burdick known as the Charter Oak, Iroquois, Taurus and Sirius Lodes, and the Charter Oak Mill Site

from which this plat has been made under my direction have been examined and approved, and are on file in this Office; and I hereby certify that they furnish such an accurate description of said Mining Claims as will, if incorporated into a patent, serve fully to identify the premises, and that such reference is made therein to natural objects or permanent monuments as will perpetuate and fix the locus thereof.

I further certify that Five Hundred Dollars worth of labor (an amount equal to) has been expended or improvements made upon said Mining Claims by claimant or his grantors, and that said improvements consist of (per claim)

Incline Shaft No. 2, Charter Oak Lode, Value	"	$ 10,000.00
Shaft House No. 3, " " "	"	350.00
Machinery, &c.	"	3,000.00
Disc Shaft No. 1, Shaft No. 2, Iroquois Lode	"	150.00
Shaft No. 2, " Taurus "	"	750.00
Disc Shaft No. 1, " Sirius "	"	25.00
Various Shafts, Trenches, &c.	"	100.00

that the location of said improvements is correctly shown upon this plat, and that no portion of said labor or improvements has been included in the estimate of expenditures upon any other claim.

And I further certify that this is a correct plat of said Mining Claims made in conformity with said original field notes of the survey thereof, and the same is hereby approved.

U.S. Surveyor General's Office
Cheyenne Wyoming
July 6, 1900

Stephen P. Hanson
U.S. Surveyor General for Wyoming

I.B.M. Computer.
F.H.A. Lettering.

FILE NO. 83 NOTES
ENTRY NO. 57387 Aug 27, 1901 V.
C. S. NO. P.

97

Click Here for Field Notes

(14) 1230

EXTERIOR LINES.

Scale 3 miles to the inch. Magnetic Variat East



Surveys Designated	By whom surveyed	Date of Contract	Amount of surveys miles	chs	lks	When surveyed
Exterior lines	Dunnavan & Grant	October 28, 1880	24	24	45	March 1-4 1881
Connections	" " "	" " "		18	65	March 4 " "

I hereby certify, that the above diagram, of a portion, of the exterior lines of Townships 15 & 16 N., Range 85 W, 6th Principal Meridian, Wyoming Territory, is strictly conformable to the field notes of the survey thereof on file in this office, which have been examined and approved

Surveyor Generals office,
Cheyenne, Wyo August 14th 1882

Edw. C. Davis
Surveyor General

902