33

Click Here for Field Notes

96

accession no. 4720

Township No. 15 North, Range No. 87 West of the Sixth Principal Meridian



Total number of Acres 23299.99

Meanders of								
Posts	Courses	Ch.s Lk.s	Posts	Courses	Ch.s Lk.s	Posts	Courses	Ch.s Lk.s

Latitude	41°13'N.
Longitude	107°07'W. (Approx.)
Mean Mag. Decl.	15°05'E.

Surveys Designated	By Whom Surveyed	Date of Contract No.	Amount of Surveys M.	Ch.s	Lk.s	When Surveyed
East and North Township lines	H.B. Carpenter	266A June 30, 1897	12	2	50	August 10, 1897 May 14, 1898
Subdivisions	"	" "	60	19	97	June 2-17, 1898
Retracing South & West Boundaries	"	" "	12	4	66	May 30, June 1st
S. & W. Boundaries	G.W. Baker	113. Sept. 21, 1881	11	78	52	March 12-14, '81
Connections	H.B. Carpenter	266A June 30, 1897		8	38	June 8-16, 1898

The above Map of Township No. 15 North of Range No. 87 West of the 6th Principal Meridian, Wyoming, is strictly conformable to the field notes of the survey thereof on file in this Office, which have been examined and approved.

Surveyor General's Office.
Cheyenne, Wyo., June 20 1899

Alpheus P. Hanson
Sur. Gen.

2796

F.H.H.
I.B.M. (Orig.)

THE NORRIS PETERS CO., LITHO., WASHINGTON, D.C.

15-87

4

45

(4-675)

5735

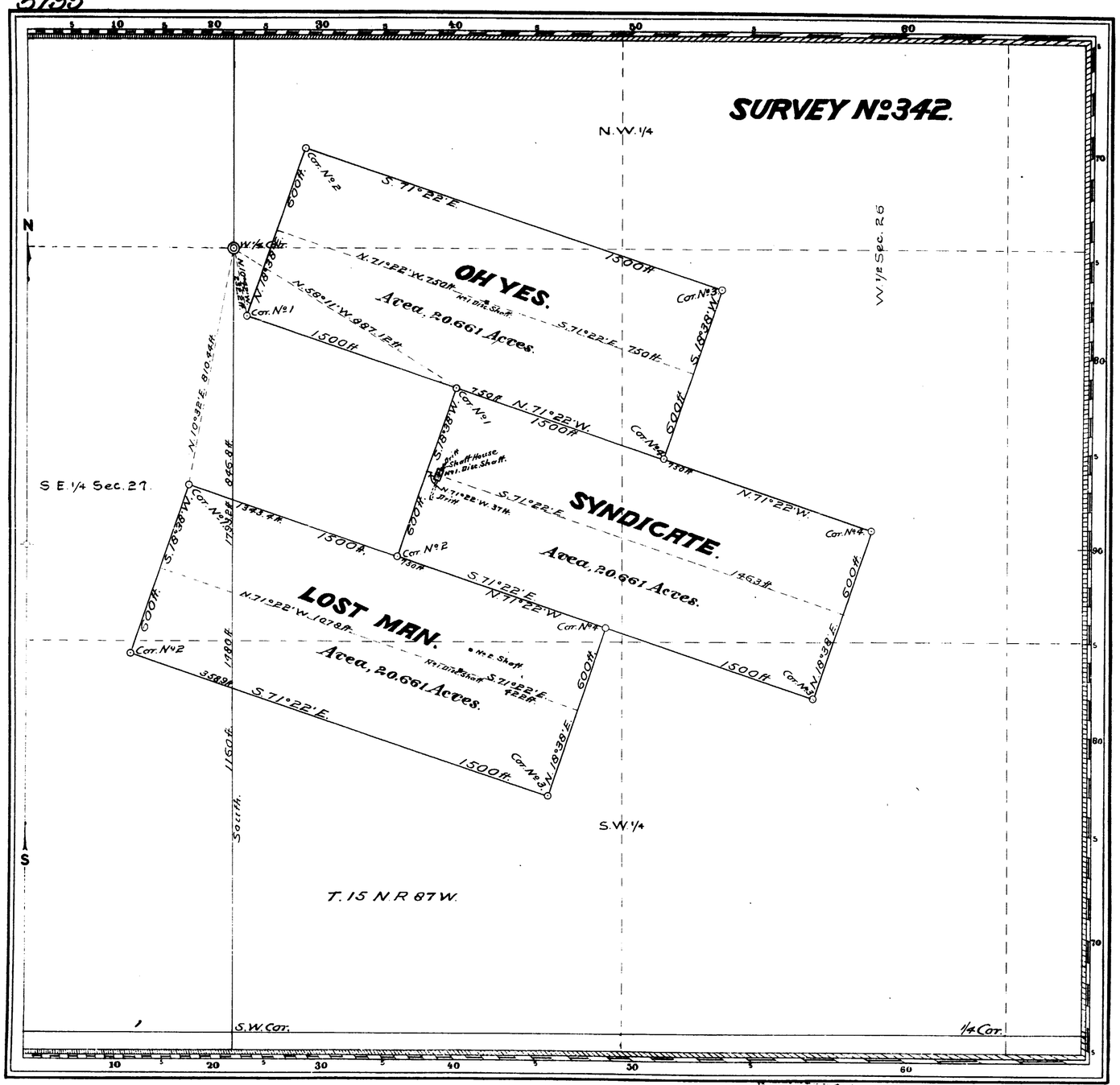

Claim Located as amended June 21st, 1901

Mineral Survey No. 342

L.O.T. No.

Cheyenne Land District.

PLAT

OF THE CLAIM OF

The Syndicate Gold and Copper Mining Company

KNOWN AS THE

OH YES, SYNDICATE AND LOST MAN LODES,

IN BATTLE LAKE MINING DISTRICT, CARBON COUNTY, WYOMING,

Containing an Area of 61.983 Acres.

Scale of 300 Feet to the inch.

Variation 15°15' E.

SURVEYED SEPTEMBER 20-25- 1905. BY

T. Russell Countryman, U.S. Deputy Mineral Surveyor,

The Original Field Notes of the Survey of the Mining Claim of The Syndicate Gold and Copper Mining Company known as the

OH YES, SYNDICATE AND LOST MAN LODES,

from which this plat has been made under my direction, have been examined and approved, and are on file in this Office; and I hereby certify that they furnish such an accurate description of said Mining Claim as will, if incorporated into a patent, serve fully to identify the premises, and that such reference is made therein to natural objects or permanent monuments as will perpetuate and fix the locus thereof.

I further certify that an amount equal to Five Hundred Dollars worth of labor has been expended or improvements made for the benefit of each location upon said Mining Claim by claimant or its grantors, and that said improvements consist of 3 discovery shafts, 1 Shaft, 2 drifts and a shaft house,

that the location of said improvements is correctly shown upon this plat, and that no portion of said labor or improvements has been included in the estimate of expenditures upon any other claim.

And I further certify that this is a correct plat of said Mining Claim made in conformity with said original field notes of the survey thereof, and the same is hereby approved.

U.S. Surveyor General's Office Cheyenne, Wyoming. Ephrem P. Hanson U.S. Surveyor General for Wyoming

October 11th, 1905

324
Oct 6, 1906
44082
237

5478

Letter of Forester at Encampment
Dec. 17, 1921,
Does not know definite
location of this claim

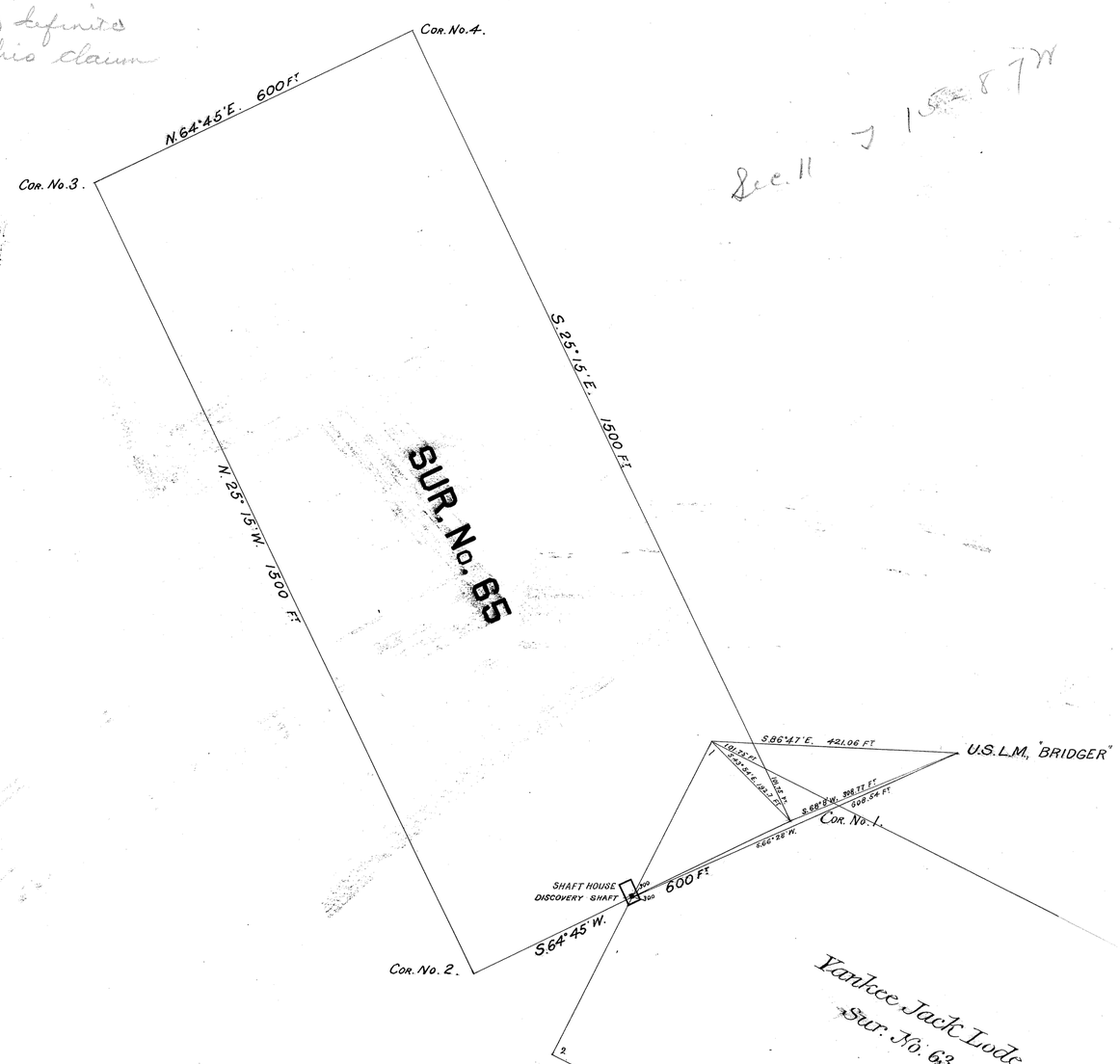

Sec. 11 T 15 S R 87 W

Relocation Certificate dated Dec. 15th 1886
" " recorded April 19th 1887

SURVEY NO. -65-

Mineral District No. -3-

PLAT

OF THE CLAIM OF

JAMES W. HEATHER

UPON THE

WICKED SLOPE LODE

Bridger MINING DISTRICT.

Carbon COUNTY.

TERRITORY OF WYOMING.

Containing an Area of 19.95 *Acres.*

Scale of 200 *Feet to the inch.*

Variation ~~15:30 15:34~~ *East.*

SURVEYED BY

Charles Bellamy
U. S. Deputy Mineral Surveyor.

June 22nd & 23rd 1887

The original Field Notes of the Survey of the Claim of

James W Heather

upon the

Wicked Slope Lode

from which this plat has been made, have been examined and approved and are on file in this office; and I hereby certify that they furnish such an accurate description of said Mining Claim as will, if incorporated into a patent, serve fully to identify the premises, and that such reference is made therein to natural objects and permanent monuments as will perpetuate and fix the locus thereof. I further certify that the value of the labor and improvements placed thereon by the applicant or his grantors, is not less than Five Hundred Dollars, and that said improvements consist of one shaft 120 ft deep, timbered, and one shaft house 20 × 40 ft.

as appears by the affidavit of the deputy surveyor. And I further certify that this is a correct Plat of said Mining Claim made in conformity with said original field notes of the survey thereof.

U. S. Surveyor-General's Office,
Cheyenne, Wyo.,
July 27th 1887

John Charles Thompson
U. S. Surveyor-General for Wyoming.

CNT. NO. -53- NOTES
2/6/92
PAT. NO. 19649 V.
C. S. NO. P.

1

54

5476

Letter of Forest Supervisor
Incorporated Dec 17, 1921
Does not know definite
location of this claim

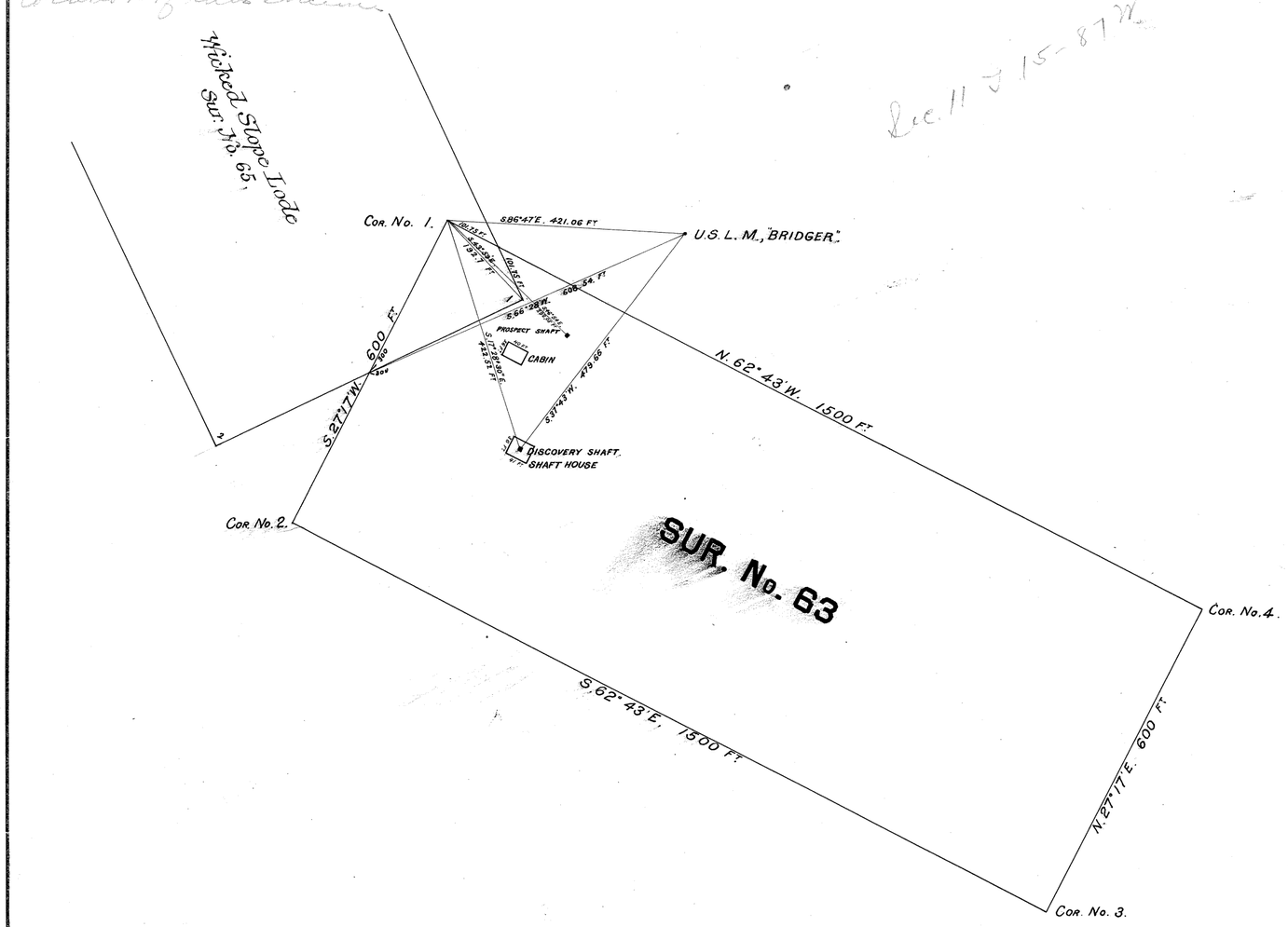

Sec. 11 T. 15-87 W.

RELOCATION CERTIFICATE DATED DEC. 15TH 1886
" " RECORDED " 29TH "

SURVEY NO. 63

Mineral District No. 3

PLAT

OF THE CLAIM OF

JAMES W. HEATHER

UPON THE

YANKEE JACK LODE

Bridger MINING DISTRICT.

Carbon COUNTY.

TERRITORY OF WYOMING.

Containing an Area of 20.66 *Acres.*

Scale of 200 *Feet to the inch.*

Variation ~~15°28'~~ 15°34' *East.*

SURVEYED BY

Charles Bellamy
U. S. Deputy Mineral Surveyor.

June 21 & 22 1887

The original Field Notes of the Survey of the Claim of

James W. Heather

upon the

Yankee Jack Lode

from which this plat has been made, have been examined and approved and are on file in this office; and I hereby certify that they furnish such an accurate description of said Mining Claim as will, if incorporated into a patent, serve fully to identify the premises, and that such reference is made therein to natural objects and permanent monuments as will perpetuate and fix the locus thereof. I further certify that the value of the labor and improvements placed thereon by the applicant or his grantors, is not less than Five Hundred Dollars, and that said improvements consist of one shaft 40 ft. deep, with cross cut 50 ft. long; one shaft 12 ft. deep, one shaft house 36×41 ft. and ~~and~~ one cabin 26×40 ft

as appears by the affidavit of the deputy surveyor. And I further certify that this is a correct Plat of said Mining Claim made in conformity with said original field notes of the survey thereof.

U. S. Surveyor-General's Office,
Cheyenne, Wyo.,
July 25-92 1887

John Charles Thompson
U. S. Surveyor-General for Wyoming.

ENT. NO. 5 NOTES
PAT. NO. 2/6/92 13647 V.
C. S. NO. P.

63

FOURTH STANDARD PARALLEL NORTH

THIRD STANDARD PARALLEL NORTH

SOUTH BOUNDARY WYOMING

T.16 N. R.87 W. | T.16 N. R.86 W. | T.16 N. R.85 W. | T.16 N. R.84 W.

T.15 N. R.87 W. | T.15 N. R.86 W. | T.15 N. R.85 W. | T.15 N. R.84 W.

T.14 N. R.87 W. | T.14 N. R.86 W. | T.14 N. R.85 W. | T.14 N. R.84 W.

T.13 N. R.87 W. | T.13 N. R.86 W. | T.13 N. R.85 W. | T.13 N. R.84 W.

T.12 N. R.87 W. | T.12 N. R.86 W. | T.12 N. R.85 W. | T.12 N. R.84 W.

RETRACING

RESURVEY

N. Fk. Willow Cr.

Little Jack Cr.

N. Fk. Spring Cr.

Jack Cr.

Calf Cr.

N. Fk. Spring Cr.

S. Fk. Spring Cr.

Cow Cr.

Ba. Hle Cr.

Battle Lake

Miners Cr.

Government Cr.

Table of Mileage of Resurveys

Lines Designated	Amount Lks.	When Surveyed
South Bdry of Wyoming	9 71 10	August 22, 1898
Standard lines	5 72 46	June 24-25, "
" Connecting lines	2 63	"
Township lines	37 53 67	Oct. 11, 1897-Aug. 19, 1898
" Connecting lines	37	June 23 - " "

Table of Mileage

Lines Designated	Amount Lks.	When Surveyed
Township lines	41 18 29	July 21, 1897-July 2, 1898
Connecting "	1 5 98	" "

THIS PLAT
of the
SURVEY
of the
S. and W. Boundaries of T. 14 N., R. 85 W.;
S. " W. " " T. 15 N., R. 86 W.;
S. " W. " " T. 16 N., R. 86 W.;
and the
S. Boundary of T. 16 N., R. 87 W.;
THE RESURVEY
of the
South Boundary of Wyoming, from the 150 M. to the 155 M. Post;
W. and N. Boundaries of T. 12 N., R. 85 W.;
E., N. " W. " " T. 13 N., R. 84 W.;
W. Boundary of T. 16 N., R. 87 W. and a part of the E. and W. Bdrs. of T. 14 N., R. 84 W., N. Bdry. T. 14 N., R. 85 W. and W. Bdry. of T. 13 N., R. 85 W.
THE RETRACING
of the
E. Boundary of T. 12 N., R. 85 W.;
S. and W. Boundaries of T. 14 N., R. 86 W.;
E. Boundary of T. 15 N., R. 86 W.;
S. and W. Boundaries of T. 15 N., R. 87 W.;
E. Boundary of T. 16 N., R. 86 W.
and a part of the
S. Boundary of T. 13 N., R. 84 W.;
W. " " T. 13 N., R. 85 W.;
E. " " T. 14 N., R. 84 W.;
E. and N. Boundaries of T. 14 N., R. 85 W.
and the
Fourth Standard Parallel North,
through Ranges 86 and 87 West of the
Sixth Principal Meridian
WYOMING
is strictly conformable to the field notes of the Survey, Resurvey or Retracing thereof by
Howard B. Carpenter, U.S. Dep. Surv.,
under his
Contract No. 266A.
dated June 30, 1897,
which have been examined, approved and filed in this office,
U.S. Surv. Gen'ls. Office,
Cheyenne, Wyo.,
June 20 1899.

Alpheus P. Hanson
U.S. Surv'r. Gen'l.

Latitude 41°03' N.
Longitude 106°46' W.
Mean Mag. Decl. 15°03' E.

Scale: 1 inch to 160 chains

Filed MAR 13 1900
Comm. Letter Mch. 10-1900

T.B.M.