Click Here for Field Notes

Resurvey Township Nº 16 North, Range Nº 90 West of the Sixth Principal Meridian, Wyoming

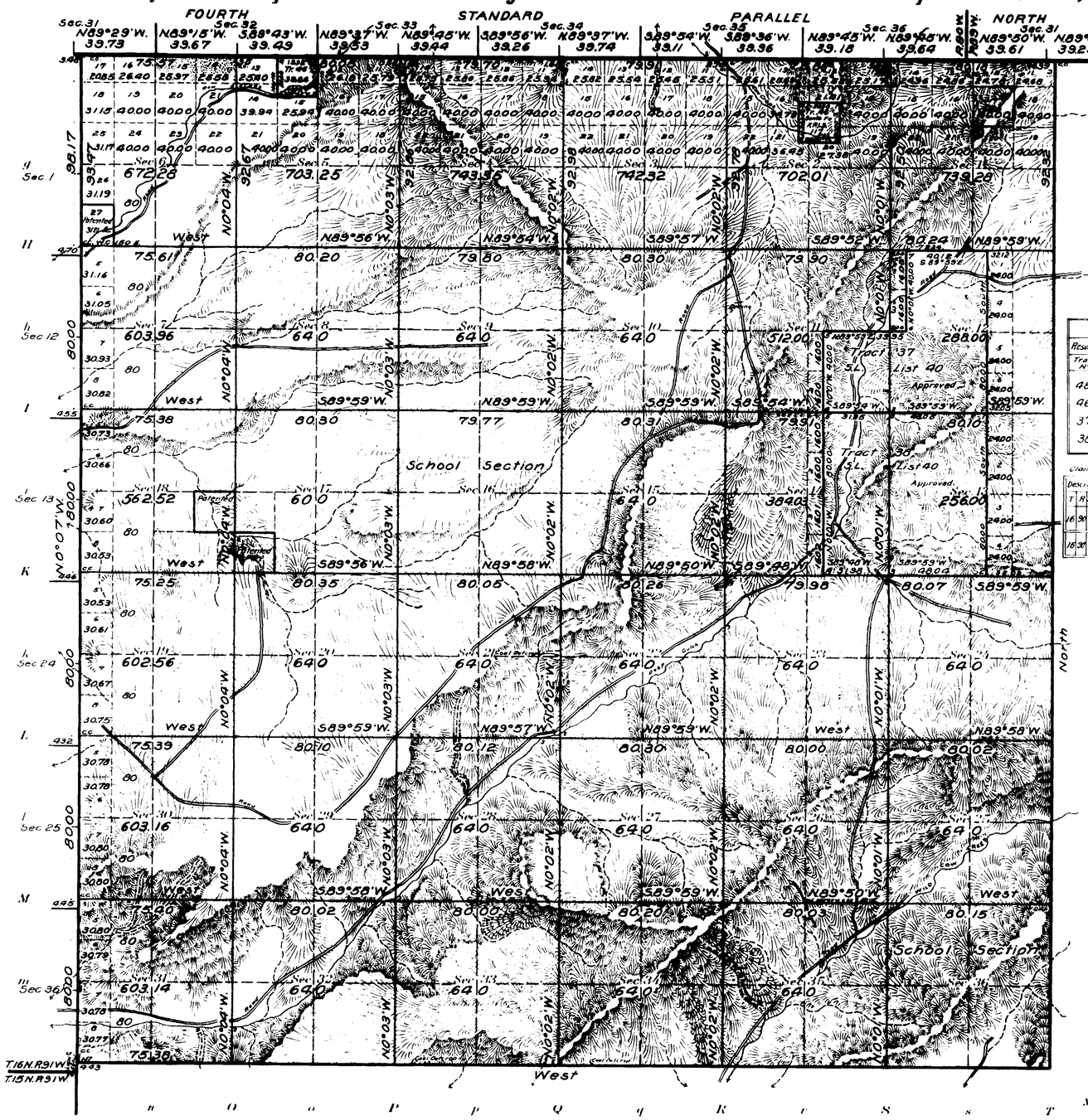

INDEX TO SEGREGATED TRACTS

Original Survey

Resurvey Tract Nº	T	R	Sec.	Subdivisions	Entry Kind	Entry Nº	Status in Land Office	Entryman
48	16	90	2	Lot 7	FRLS	117	Patented	Santa Fe Pac
46	"	"	5	E½ Lot 10	SL	0496	Valid	Wyoming
37	"	"	12	E½ SW¼	SL	40	Approved	" "
38	"	"	13	All	SL	40	"	" "

Claims conforming to lines of the Resurvey with changed description.

Description by Resurvey T	R	Sec.	Legal Subdivision	Description by Original Survey T	R	Sec.	Legal Subdivision	Entry Kind	Entry Nº	Status in Land Office	Entryman
16	90	1	Lot 17	16	90	1	Lot [illegible]	SL	0494	Valid	Wyoming
16	90	6	Lot [illegible]	16	90	18	Lot [illegible]	FRLS	117	Pat	Santa Fe Pac

Note –
All entries whether patented or unpatented, not shown hereon as segregated tracts or tabulated above, are intended to conform to the lines of the resurvey under their original description.

Coal indications throughout Township.

Areas in Acres

Public Land	20837.86
Indian Reservation	
Indian Allotments	
Mineral Claims	
Water Surface	
Total Area	

Scale 40 Chains to an inch

Mean Magnetic Declination
Latitude 41°20'N.
Longitude 107°28'W.

Surveys Designated	By Whom Surveyed	Group No	Group Date	Amount of Surveys Mls.	chs	lks	When Surveyed Begun	Completed
Resurvey Subdivisions	Davis & Harshbarger	30	February 20, 1915	60	43	30	August 14, 1915	August 28, 1915
Connections	" "	"	" "		73	89	" "	" "
Resurvey 4th S.T.P.N.	" "	"	" "	5	75	27	August 19, 1915	August 20, 1915
Resurvey East Bdy.	" "	"	" "	6	12	32	June 12, 1915	June 14, 1915
Resurvey South Bdy.	" "	"	" "	5	75	38	August 14, 1915	August 17, 1915
Resurvey West Bdy.	" "	"	" "	6	13	74	August 19, 1915	August 21, 1915
Private Land Claims	" "	"	" "	8	79	93	August 23, 1915	September 10, 1915

The above map of Resurvey Township No. 16 North Range No. 90 West of the Sixth Principal Meridian Wyoming is strictly conformable to the field notes of the resurvey thereof on file in this office, which have been examined and approved.

U.S. Surveyor General's Office,
Cheyenne, Wyoming September 8, 1916

Charles L. Decker
Surveyor General.

668-A

Accepted by Comm.
Mch 10 1917
Trans – Chg. L.O.
Mch. 15, 1917

16-90

Click Here for Field Notes

(18)

898

33

TOWNSHIP No. 16 NORTH, RANGE No. 90 WEST of the 6th Principal MERIDIAN.

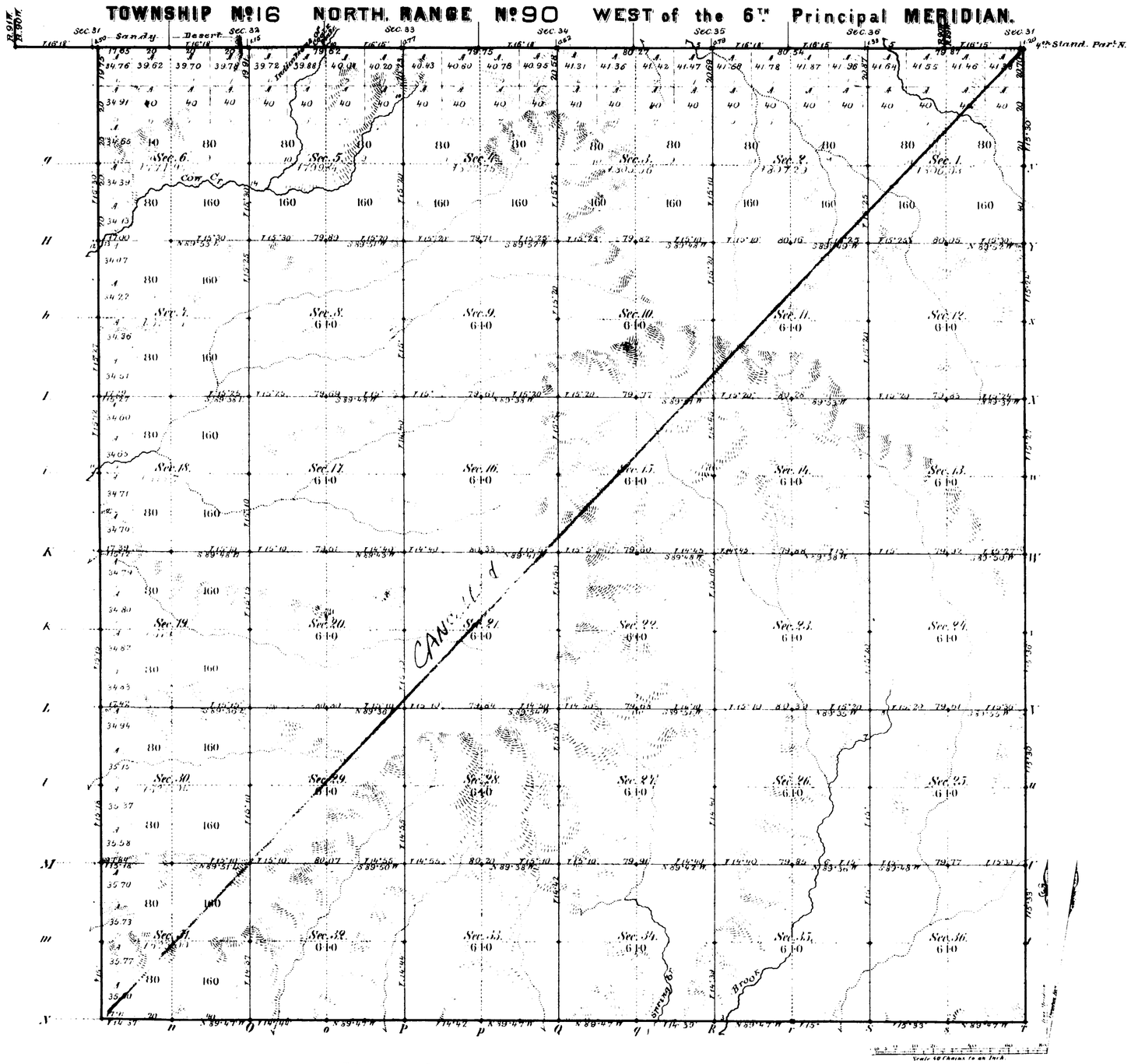

Total number of Acres

Surveys Designated	By Whom Surveyed	Date of Contract	Amount of Surveys Mi.	Ch.	Lks.	When Surveyed	Magnetic Declination
E. S. & W. Township lines	G. W. Baker	Sept. 21, 1880	18.	38.	38.	March 19 22, 1881	15°15' East
Subdivisions	" " "	" " "	61.	6.	89.	April 15-21, 1881	14°45' " "
Connections	—	—		9.	56.	—	—
4th Stand. Par. N.	N. P. Cook	August 30, 1870	5.	77.	70.	November 30, 1870	

The above Map of Township No. 16 North of Range No. 90 West of the Sixth Principal Meridian Wyoming Territory is strictly conformable to the field notes of the survey thereof on file in this Office which have been examined and approved

Surveyor Generals Office.
Cheyenne Wyoming
December 28, 1881

Edw. S. Bond
Dep. Surv. Gen.

A. Gast & Co. St. Louis Mo.

668

(12) 927

Click Here for Field Notes

16

EXTERIOR LINES.

3 miles to an inch. Magnetic variation East.

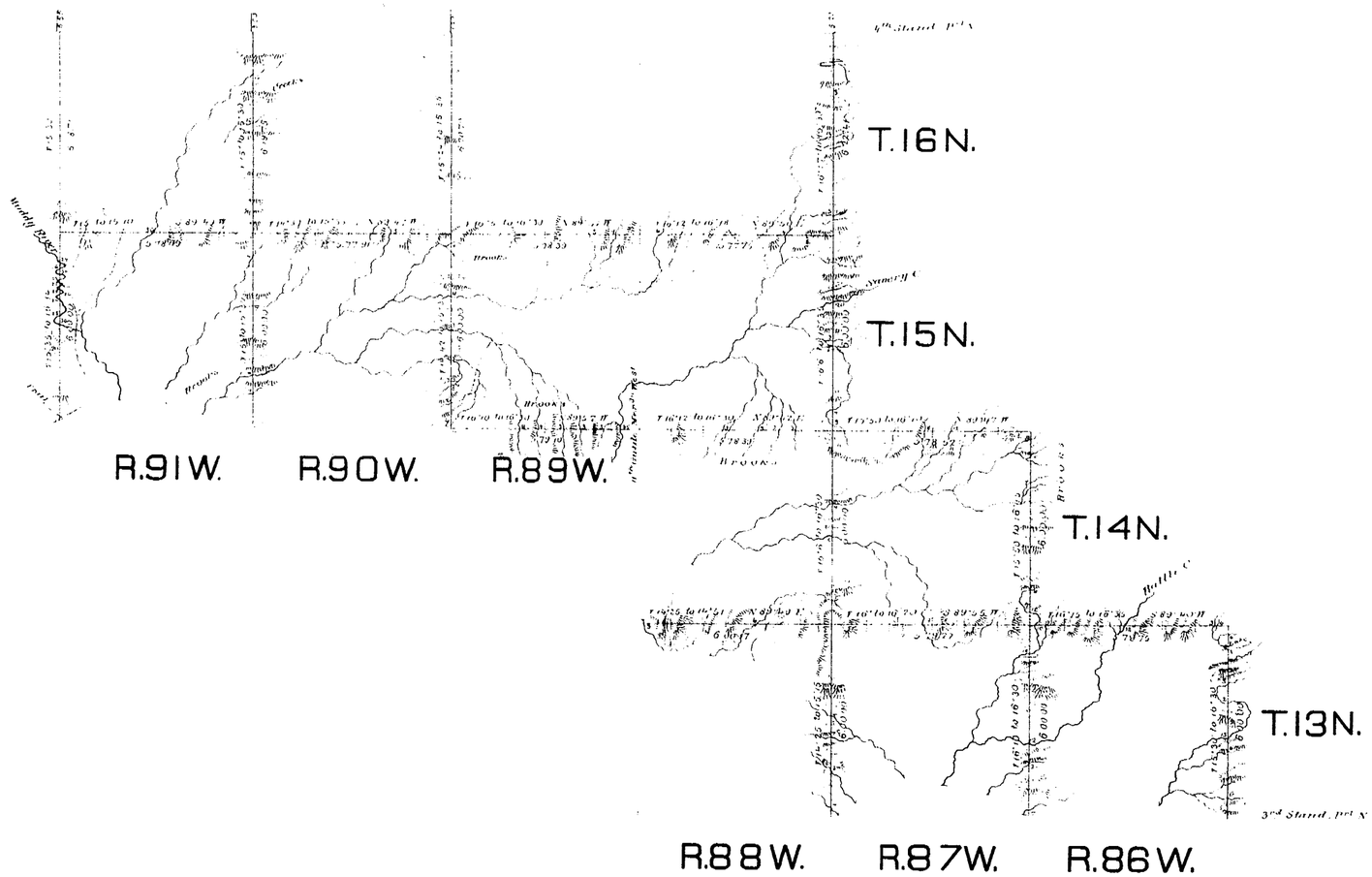

Surveys Designated	By whom surveyed	Date of Contract	Amount of Surveys miles	chains	links	When surveyed
Exterior lines	G.W. Baker	September 21, 1880	133	68	96	March 5th 24th 1881
Connections	"	"	0	16	45	

I hereby certify that the above diagram of the exterior lines of Township 13 N., Ranges 86 to 88 W. inclusive, Township 14 N., Ranges 87 & 88 W., Township 15 N., Ranges 88 to 91 W. inclusive, Township 16 N., Ranges 88 to 91 W. inclusive, is strictly conformable to the field notes of the survey thereof on file in this Office, which have been examined and approved.

Surveyor General's Office,
Cheyenne, Wyo. Dec 28, 1881

Edw. C. David
Surveyor General.

678