1755

(4-675 a)

# Resurvey Township Nº 16 North, Range Nº 92 West of the Sixth Principal Meridian, Wyoming




Survey Accepted August 18, 1917.
G. L. O.

**INDEX TO SEGREGATED TRACTS**

| Re-Survey Tract Nº | Original Survey T. | R. | Sec. | Subdivisions | Entry Kind | Entry Nº | Status in Land Office | Entryman |
|---|---|---|---|---|---|---|---|---|
| 37 | 16 | 92 | 17 | All | S.L. | List 14 | Approved | Wyoming |
| 38 | 16 | 92 | 20 | W½NE¼SE¼NE¼NE¼SE¼ | Cash | 826 | Patented | Arthur T. Corlett |
| 39 | 16 | 92 | 20 | SE¼SE¼ | | | | |
| | | | 21 | SW¼SW¼ | | | | |
| | | | 28 | NW¼NW¼ | | | | |
| | | | 29 | NE¼NE¼ | H.E. | 5346 | Patented | Roy E. Harnish |
| 40 | 16 | 92 | 28 | SW¼NW¼NW¼SW¼ | | | | |
| | | | 29 | NE¼SE¼SE¼NE¼ | H.E. | 01296 | Patented | Stephen Adams |

**CLAIMS CONFORMING TO THE LINES OF RESURVEY WITH CHANGED DESCRIPTION**

| Description by Resurvey T. | R. | Sec. | Legal Subdivision | Description by Original Survey T. | R. | Sec. | Legal Subdivision | Entry Kind | Entry Nº | Status in Land Office | Entryman |
|---|---|---|---|---|---|---|---|---|---|---|---|
| 15 | 92 | 3 | SE¼NW¼SW¼NE¼ | 16 | 92 | 35 | S½NE¼ | | | | |
| | | | NE¼SW¼ NW¼SE¼ | | | | N½SE¼ | Cash | 1522 | Patented | Albert J. Lund |

Coal Indication:— Sec's 2, 4, 11

Oil Indication:— Sec. 7

Note:
All entries whether patented or unpatented, not shown hereon as segregated tracts or tabulated above, are intended to conform to the lines of the resurvey under their original description.

| Areas in Acres | |
|---|---|
| Public Land | 21371.59 |
| Indian Reservation | |
| Indian Allotments | |
| Mineral Claims | |
| Water Surface | |
| | |
| Total Area | |

0 10 20 40 80
Scale 40 Chains to an inch

Mean Magnetic Declination
Latitude 41°18' N.
Longitude 107°41' W.

| Surveys Designated | By Whom Surveyed | Group No. | Group Date | Amount of Surveys Mls. | Amount of Surveys chs. | Amount of Surveys lks. | When Surveyed Begun | When Surveyed Completed |
|---|---|---|---|---|---|---|---|---|
| Resurvey Subdivisions | A.D. Davis | 31 | February 23, 1915 | 60 | 79 | 25 | May 30, 1916 | June 10, 1916 |
| Connections | " " | " | " " " | 3 | 00 | 13 | May 31, 1916 | June 10, 1916 |
| Resurvey Fourth Standard | Davis & Harshbarger | " | " " " | 5 | 75 | 30 | Oct. 15, 1915 | June 9, 1916 |
| Resurvey East Boundary | " " | " | " " " | 6 | 19 | 60 | Nov. 9, 1915 | Nov. 11, 1915 |
| Resurvey South Boundary | A.D. Davis | " | " " " | 5 | 76 | 27 | May 19, 1916 | May 19, 1916 |
| Resurvey 11th Auxiliary | Davis & Harshbarger | " | " " " | 6 | 21 | 49 | Oct. 14, 1915 | Oct. 15, 1915 |
| Private Land Claims | A.D. Davis | " | " " " | 9 | 62 | 13 | June 10, 1916 | June 10, 1916 |

The above map of Resurvey Township No. 16 North Range No. 92 West of the Sixth Principal Meridian Wyoming is strictly conformable to the field notes of the resurvey thereof on file in this office, which have been examined and approved

U. S. Surveyor General's Office.
Cheyenne, Wyoming July 21, 1917

Charles L. Decker
Surveyor General.

A.M.T.

1271-A

Draws to Cheyenne L.O.
Dec. 4, 1917

16-92

Click Here for Field Notes



1754

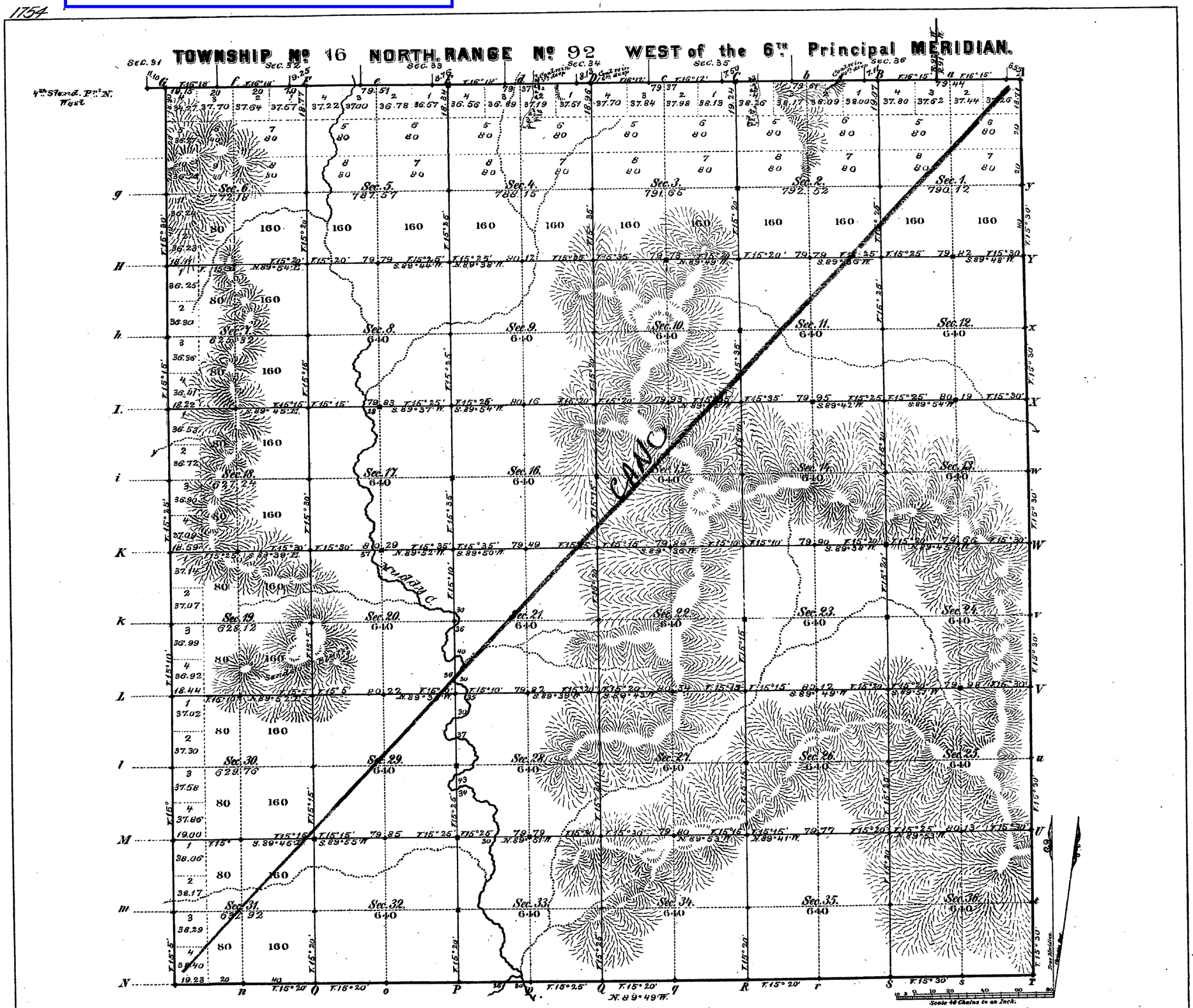


Total number of Acres. 23,865.55

| Surveys Designated | By Whom Surveyed | Date of Contract | Amount of Surveys Mls | Chs | Lks | When Surveyed | Magnetic Declination |
|---|---|---|---|---|---|---|---|
| S. & W. Township lines | Charles Holcomb | June 24, 1882 | 12 | 18 | 13 | July 17, 1882 | 15° 18' East |
| Subdivisions | " " " | " " " | 61 | 5 | 10 | Oct. 27-Nov. 2, 1882 | 15° 27' " " |
| Connections | " " " | " " " | | 40 | 75 | " " " | |
| E. Township line | G. W. Baker | Septb. 21, 1880 | 6 | 18 | 71 | March 24, 1881 | |
| 4th Stand. Pr. N. | N. P. Cook | August 30, 1870 | 5 | 75 | 45 | Decemb. 2, 1870 | |

The above Map of Township No. 16 North Range No. 92 West of the Sixth Principal Meridian Wyoming Territory is strictly conformable to the field notes of the survey thereof on file in this Office, which have been examined and approved.

Surveyor General's Office,
Cheyenne Wyoming
March 3rd 1883

Edw. C. David
Sur. Genl.

A. Gast & Co., St. Louis, Mo.

1271

Canc
16-92

# EXTERIOR LINES.

*Scale 3 miles to 1 inch. Magnetic Var. East.*

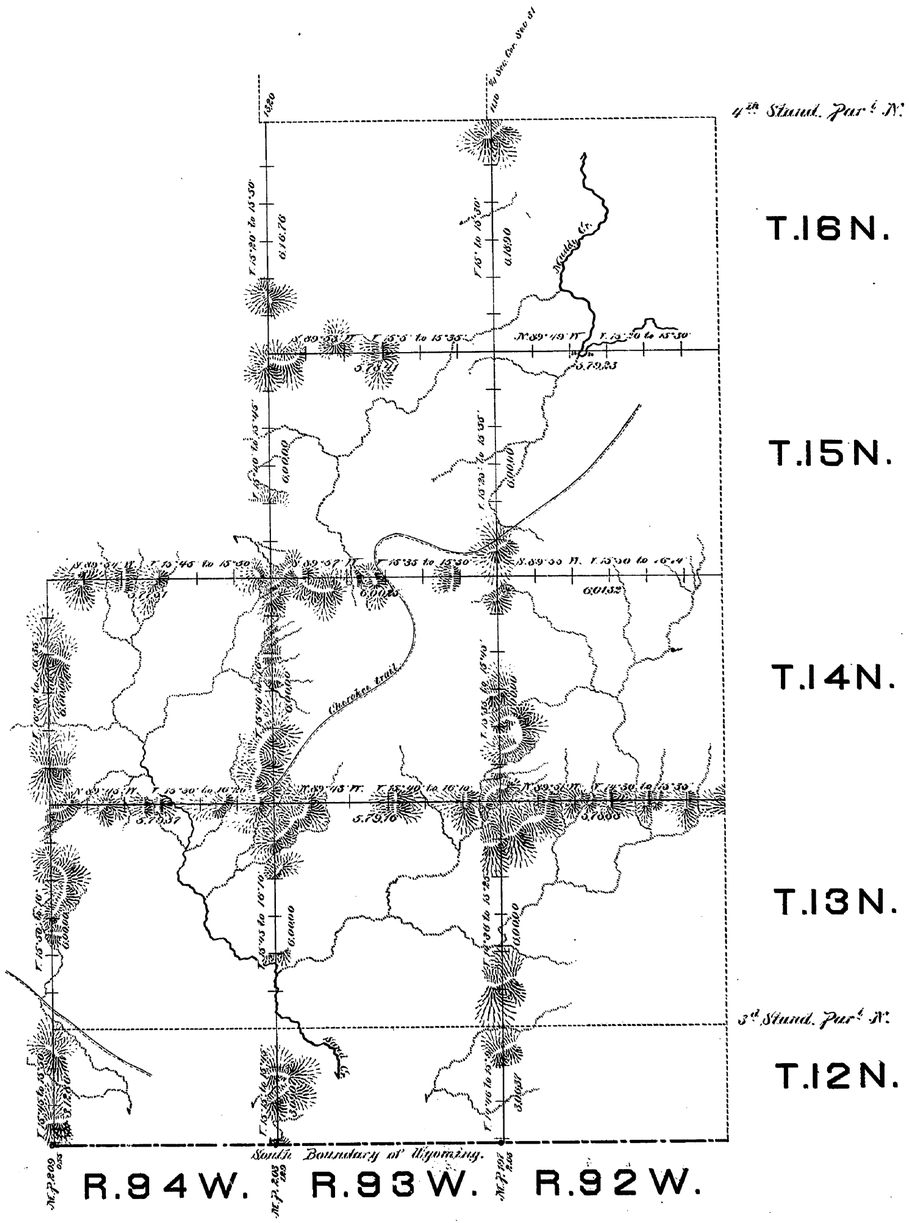


COLORADO.

| Surveys Designated | By Whom Surveyed | Date of Contract | Amount of Surveys | | | When Surveyed |
|---|---|---|---|---|---|---|
| | | | miles | chs. | lks. | |
| Exterior Lines | Charles Holcomb | June 24, 1882 | 117 | 58 | 9 | July 8 29, 1882. |
| Connections | " " " | " " " | | 28 | 77 | " " " |

I hereby certify that the above diagram of Ts. 12, 13, 14, 15 & 16 N., Rs. 92 & 93 W., and Ts. 12, 13, & 14 N. R. 94 W. of the 6th Principal Meridian, Wyoming Territory, is strictly conformable to the field notes of the survey thereof on file in this Office, which have been examined and approved.

Surveyor Generals Office,
Cheyenne Wyo March 8th 1883

Edw. C. Davis
Surveyor General.