6053

Click Here for Field Notes

Click Here for S&W Boundary Field Notes

ORIGINAL

TOWNSHIP Nº 16 NORTH, RANGE Nº 93 WEST, OF THE SIXTH PRINCIPAL MERIDIAN, WYOMING.

DEPENDENT RESURVEY.

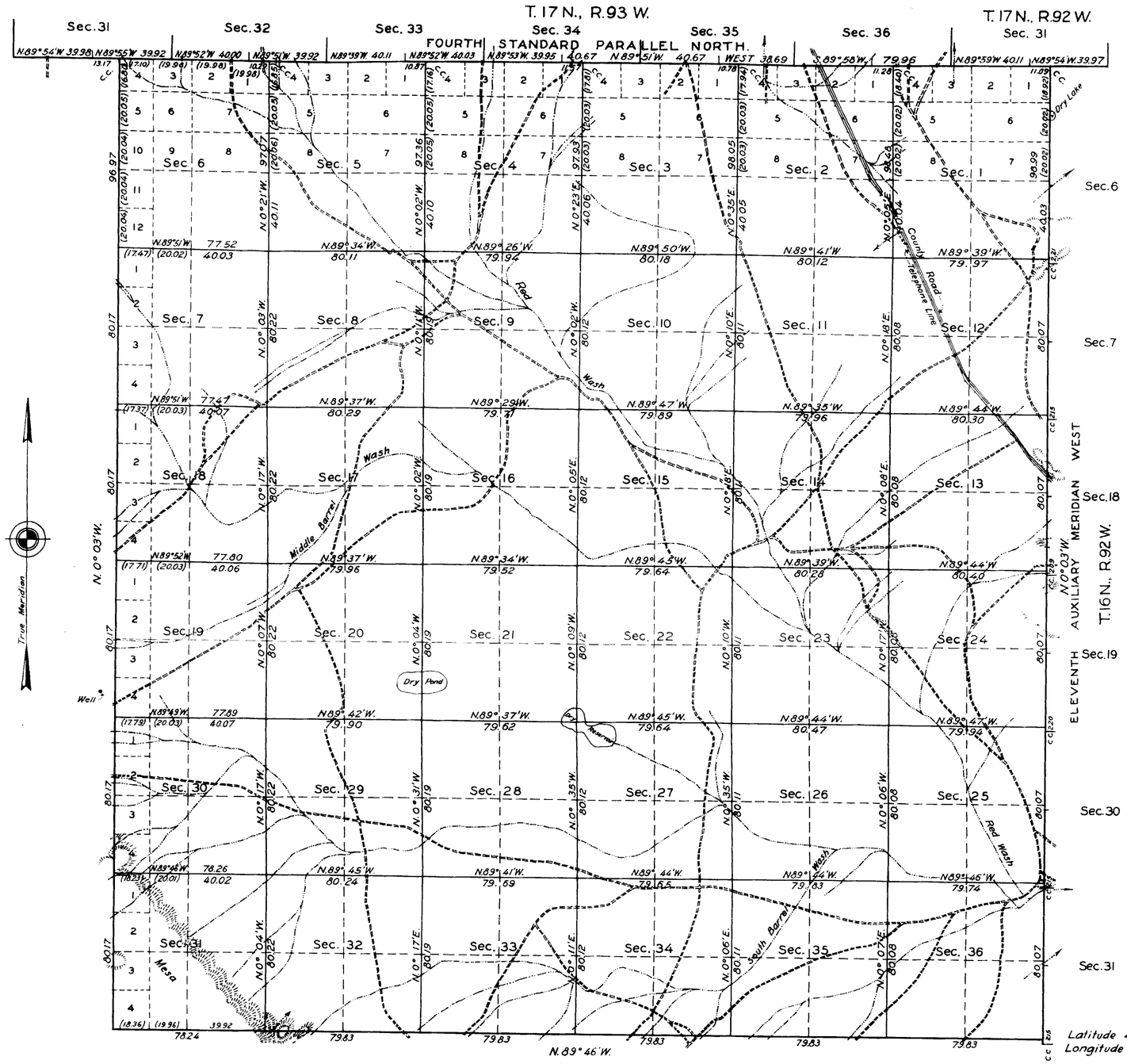

Latitude 41° 18'30"N.
Longitude 107° 48'W.

Scale: 40 Chains to an inch

Total Area Resurveyed 23,773.22 Acres

LINES DESIGNATED	BY WHOM SURVEYED	GROUP Nº	GROUP DATE	MILEAGE MLS.	MILEAGE CHS.	WHEN SURVEYED BEGUN	WHEN SURVEYED COMPLETED
Boundary, E.	Davis & Harshbarger	31	February 23, 1915	6	19.34	October 14, 1915	October 15, 1915
4th Stan. Par. N.	Arthur W. Brown	133	March 21, 1934	6	40.01	May 1, 1934	May 3, 1934
Bdrs., S. & W.	Brown, Moor & Burritt	"	" " "	12	15.21	May 5, 1934	May 31, 1934
Subdivisional	" " " "	"	" " "	61	42	May 17, 1934	" " "
Connections	" " " "	"	" " "		67.96	May 5, 1934	" " "

E.C.C.

MEMORANDUM

This plat of the resurvey of Township Nº 16 North, Range Nº 93 West, delineates a retracement and reestablishment of the lines of the original survey as shown upon the plat approved March 3, 1883, in their true original position according to the best available evidence of the position of the original corners; all differences between the measurements shown on the original plat and those derived in the retracement have been distributed proportionally between accepted corners in accordance with surveying rules; reference will be made to the original plat for the showing of areas.

Resurvey authorized by Commissioner's Letter "E" WHR, dated January 13, 1934.

Office of U.S. Supervisor of Surveys
Denver, Colorado, June 5, 1935
The above plat of Township Nº 16 North, Range Nº 93 West, of the Sixth Principal Meridian, Wyoming, is strictly conformable to the field notes of the survey thereof which have been examined and approved.

U.S. Supervisor of Surveys.

DEPARTMENT OF THE INTERIOR
GENERAL LAND OFFICE
Washington, D.C., August 28, 1935.
The survey represented by this plat having been correctly executed in accordance with the requirements of law and the regulations of this office, is hereby accepted.

Assistant Commissioner.

1261-A

16 - 93

(18)

Click Here for Field Notes

1741

TOWNSHIP No. 16 NORTH, RANGE No. 93 WEST of the 6th Principal MERIDIAN.



Total number of Acres 23,773.22

Surveys Designated	By Whom Surveyed	Date of Contract	Amount of Survey Mls	Chs	Lks	When Surveyed	Magnetic Variation
E. & W. Township lines	Charles Hotzath	June 24, 1882	18	34	07	July 17, 24, 1882	15° 30' East
Subdivisions	" "	" "	60	73	12	Oct. 20, 26, 1882	15° 32' " "
Connections	" "	" "		54	99	" "	
4th Stand. Par. N.	N. P. Cass	Aug. 30, 1870	5	77	80	December 2, 3, 1870	

The above Map of Township No. 16 North, Range No. 93 West of the Sixth Principal Meridian Wyoming Territory is strictly conformable to the field notes of the survey thereof on file in this Office, which have been examined and approved.

Surveyor General's Office,
Cheyenne Wyoming
March 3rd 1883

Edw. C. Baird
Surv. Genl.

A. Gast & Co. St. Louis Mo.

1261

16 - 93

(18)

Indexed

1756

Click Here for Field Notes

EXTERIOR LINES.

Scale 3 miles to 1 inch. Magnetic Var. East.

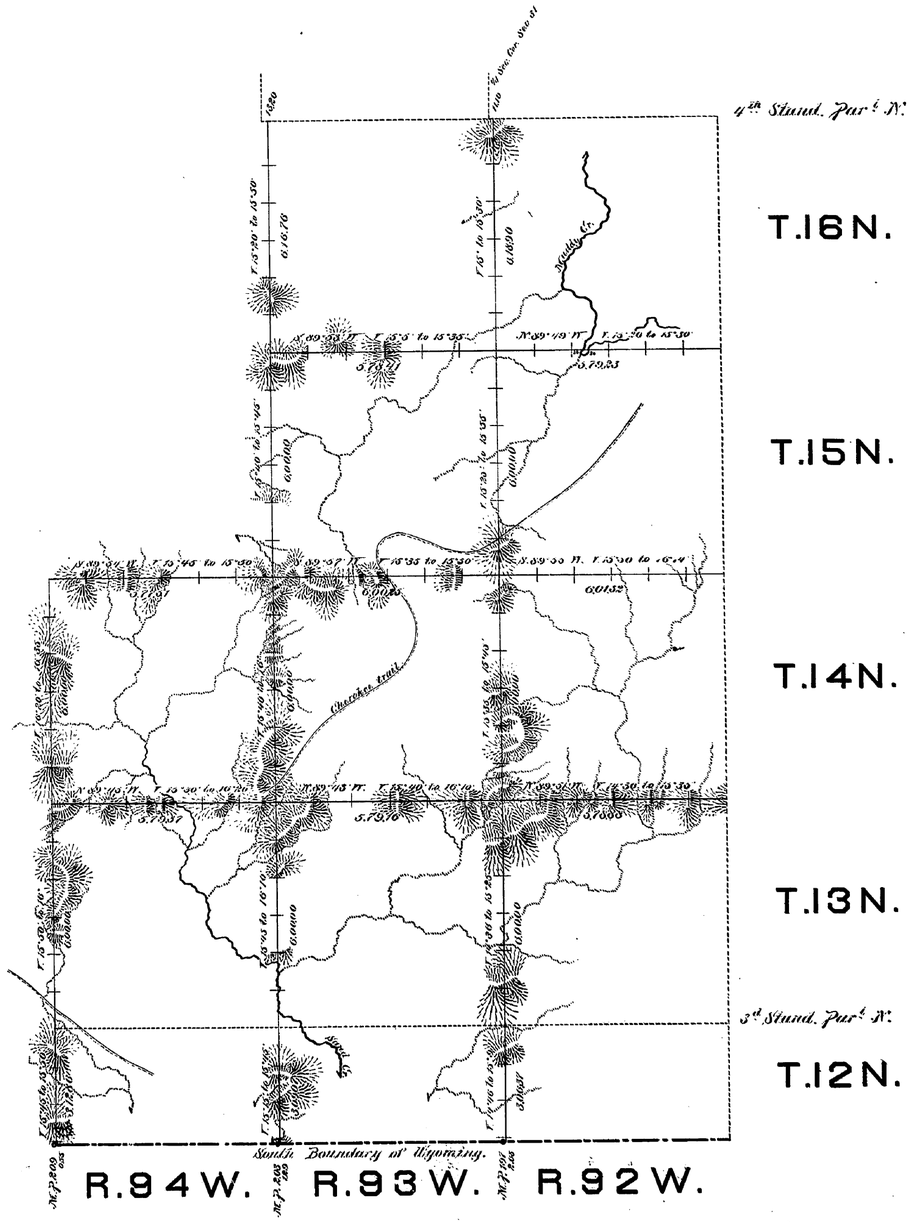

C O L O R A D O.

Surveys Designated	By Whom Surveyed	Date of Contract	Amount of Surveys			When Surveyed
			miles	chs.	lks.	
Exterior Lines	Charles Holcomb	June 24, 1882	117	58	9	July 8 29, 1882.
Connections	" " "	" " "		28	77	" " "

I hereby certify that the above diagram of Ts. 12, 13, 14, 15 & 16 N., Rs. 92 & 93 W., and Ts. 12, 13, & 14 N. R. 94 W. of the 6th Principal Meridian, Wyoming Territory, is strictly conformable to the field notes of the survey thereof on file in this Office, which have been examined and approved.

Surveyor General's Office,
Cheyenne Wyo March 5th 1883

Edw. C. David
Surveyor General.