30

28

2918

Sections 31 and 32

SHOWING THAT PART OF THE

FORT FRED STEELE WOOD RESERVATION

IN

T. 17 N., R. 80 W. OF THE 6TH P. M.,

WYOMING TERRITORY.

Scale 40 chs to 1 inch. Mag. Var. East.

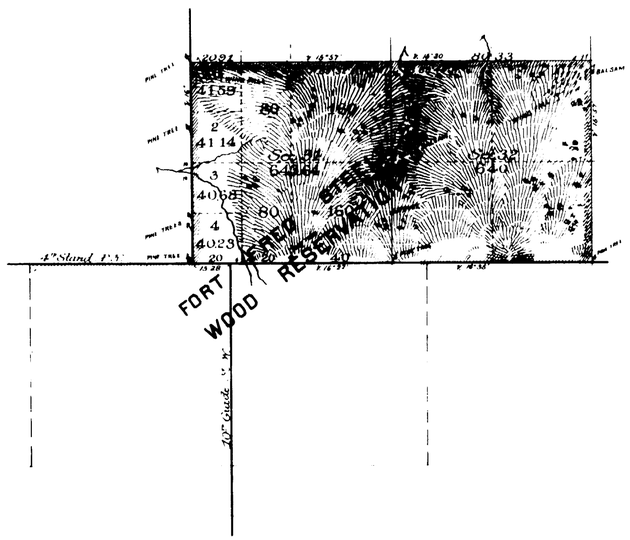

I hereby certify that the above plat of Sections 31 and 32 showing that part of the Fort Fred Steele Wood Reservation in Tp 17 N., Rg 80 W. of the 6th Principal Meridian, Wyoming Territory, is strictly conformable to the field notes of survey thereof on file in this office. Said field notes were approved by Edw. C. Bullard, U.S Surveyor General, Jan. 3d 1884

Surveyor General's Office,
Cheyenne, Wyoming.
March 11th 1887

John Charles Thompson
U.S Surveyor General.

1596A

17 - 80

(24)

Click Here for Field Notes

56

2917

TOWNSHIP No. 17 NORTH, RANGE No. 80 WEST of the 6th Principal MERIDIAN.

Total number of Acres 23,095.87

Surveys Designated	By Whom Surveyed	Date of Contract	Amount of Surveys Mls	Chs	Lks	When Surveyed	Magnetic Declination
E & A. Township lines	E. M. Lampton	Aug 24th 1877	12	02	00	Sept 10,11,14,15, 1877	16 5' East
Subdivisions	H. O. Owen	July 23rd 1883	60	06	83	Sept 28 to Oct 9th 1883	16° "
Connections							
10th Guide M. W	J. B. Thomas	July 1st 1871	6	00	00	Aug 7, 8 & 10 1871	
4th Stand P.N.	Winsor & Cook	June 21st 1870	6	00	00	Nov 13 & 18 1870	

The above Map of Township No. 17 North Range No. 80 West of the Sixth Principal Meridian Wyoming Territory is strictly conformable to the field notes of the survey thereof on file in this Office, which have been examined and approved

Surveyor General's Office
Cheyenne Wyoming
January 3rd 1884

Edw. C. David
Sur. Gen.l

Surveys accepted - See Com.r's Letter E Jany 22, 1884

A. Gast & Co. St. Louis Mo.

1896

17 - 80

34

11

4730

TOWNSHIP EXTERIORS

Scale : 1 inch to 160 chains

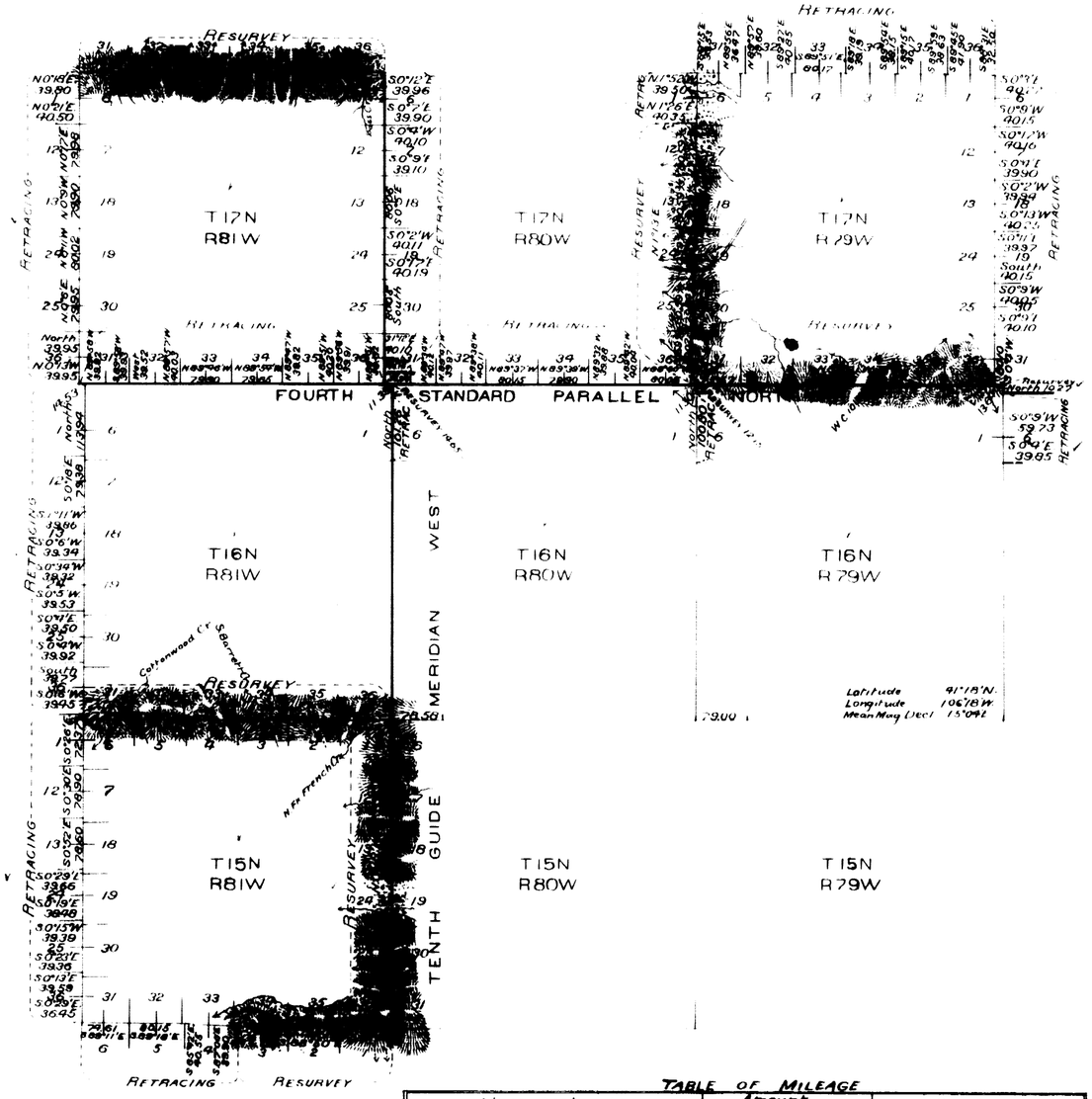

This Plat
showing
The Resurvey of the Fourth Standard Parallel North through R.79W, and the Retracing through Rgs 80 and 81W;
The Resurvey of the 10th Guide Meridian West through T15N, and a part of T16N, and the Retracing through T17N, and a part of T16N,
The Resurvey of a part of the West boundary and the Retracing of the East, North and a part of the West Boundary of T.17N, R79W,
The Resurvey of a part of the South boundary and the Retracing of the West, and a part of the South boundary of T.15N., R81W;
The Resurvey of a part of the East and West boundaries, and the Retracing of a part of the East and West boundaries of T16N, R79W;
The Resurvey of the South boundary and the Retracing of the West boundary of T.16N, R81W, and the Resurvey of the North boundary and the Retracing of the West boundary of T17N, R81W of the 6th Principal Meridian, Wyoming, is strictly conformable to the field notes of the survey thereof by Gilcrest and McClellan, U.S. Deputy Surveyors, under their Contract No. 271, dated June 8, 1898, which have been examined, approved and filed in this office.

U.S. Surveyor General's Office,
Cheyenne, Wyoming,
November 11, 1899.

A. Johnson, P. Hanson
U.S. Surv. Gen'l

TABLE OF MILEAGE

Lines Designated	Amount Mls.	Chs.	Lks.	When Surveyed.
Standard Lines Resurveyed	12	6	57	Sept. 11-14, 1898.
" Connections "		11	39	" 18, "
" Lines Retraced.	19	19	94	Aug. 12 - Sept. 18, "
Township Lines Resurveyed	20	20	61	" 19 - " 30, "
" Connections "		31	63	" 19 " 30, "
" Lines Retraced	36	37	52	" 12 - Oct. 2, "

MAR 21 1900

2805

IBM Let. and Topog
F.H.A. Lettering

(9) Indexed

Click Here for Field Notes

545

54

EXTERIOR LINES.

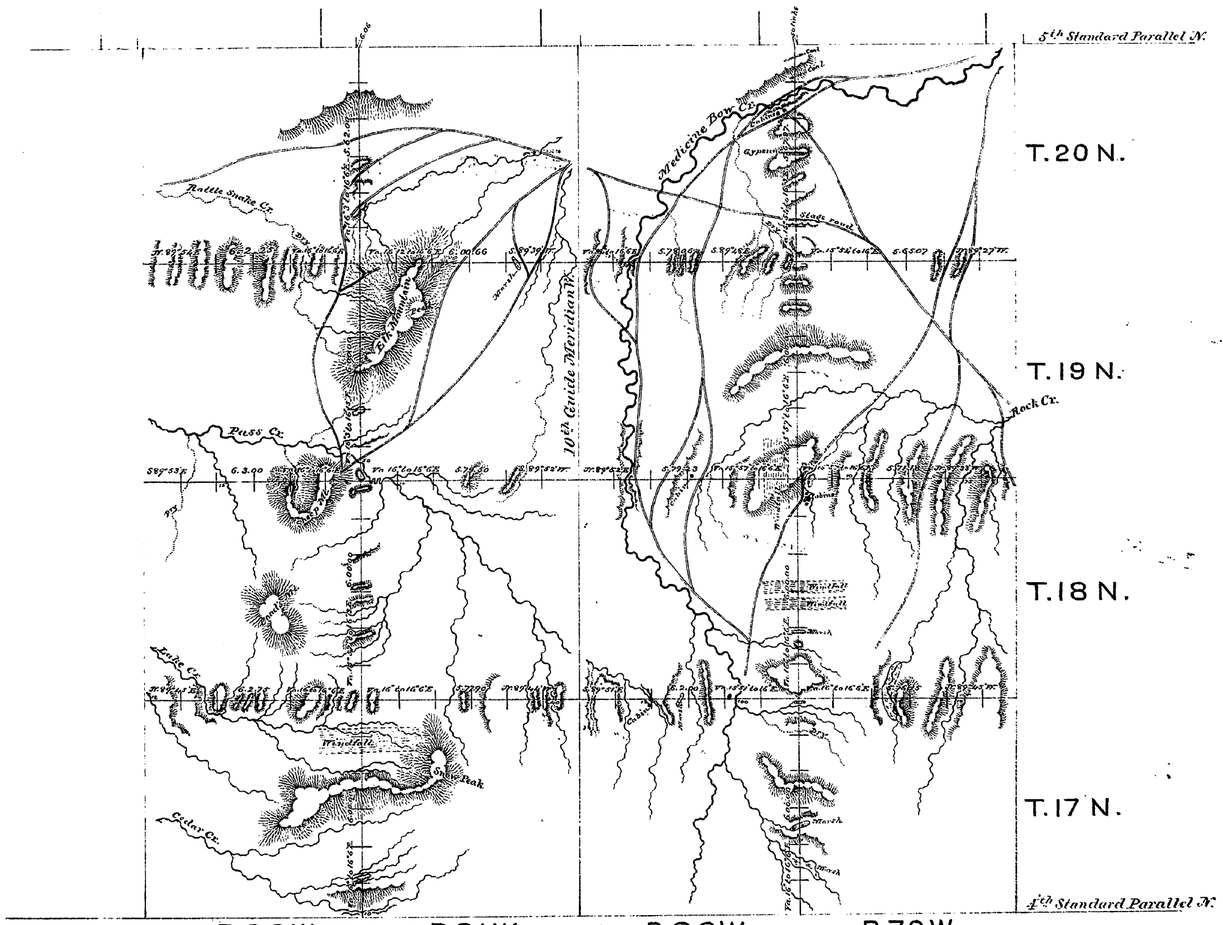

Surveys designated.	By whom surveyed.	Date of contract.	Amount of surveys.	When surveyed.
Township lines	L. M. Lampton	Aug. 24. 1877	119 M. 27 Ch. 62 Lks.	Sept & Oct. 1877
Connections.	" " "	" " "	6 . 56	" " "

I hereby certify, that the above diagram of the exterior lines of Townships 17, 18, 19, and 20 N. Ranges 79, 80, 81 and 82 West of the 6th Principal Meridian, in Wyoming Territory, is strictly conformable to the field notes of the survey thereof, on file in this office, which have been examined and approved.

Surveyor General's Office,
Cheyenne, Wyo. Nov. 24. 1877.

Edw. C. David
Surveyor General.

460

Click Here for Field Notes

4TH. STANDARD PARALLEL NORTH

RANCE 76 WEST



RANCE 77 WEST



RANCE 78 WEST



RANCE 79 WEST

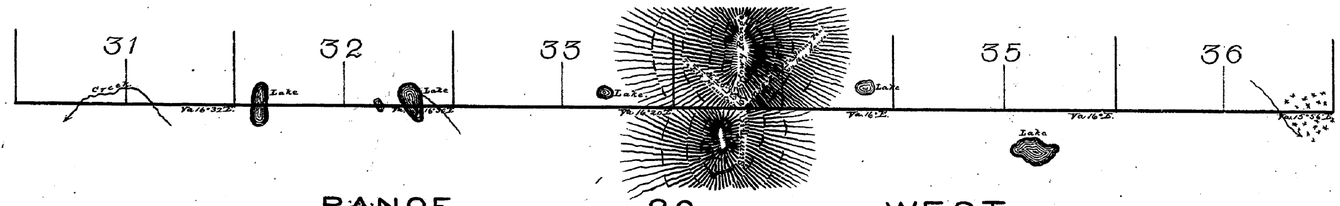

RANCE 80 WEST



Surveys Designated	By Whom Surveyed	Date of Contract	Amount of Surveys	When Surveyed.
4th Standard Par'l.	Saml. H. Winsor & Nathan P. Cook	June 21st 1870.	60 Miles	Nov. 7th 12th 1870.

The above Map of the Fourth Standard Parallel North Ranges No. 76. 77. 78. 79 and 80 West of the 6th Principal Meridian, in Wyoming Territory, is strictly conformable to the field notes of the Survey thereof, on file in this Office, which have been examined and approved.

Surveyor Generals Office
Cheyenne W. T.

Silas Reed
Surv. Genl.

Click Here for Field Notes

TENTH GUIDE MERIDIAN WEST

R 81 W | R 81 W | R 81 W | R 81 W | R 81 W | R 81 W | R 81 W | R 81 W | R 81 W

T 24 N

T 23 N

T 22 N

T 21 N

T 20 N

T 19 N

T 18 N

T 17 N

6th STANDARD.

4th STANDARD.

Surveys Designated	By Whom Surveyed	Date of Contract	Amt of Surveys	When Surveyed
10th Guide Merid. West	John B. Thomas.	July 1st 1871	47 · 61 · 22 · 2 · 75	Augt 7-26 1871.

I hereby certify that the above Diagram of the 10th Guide Meridian West of 6th Principal Meridian, Between the 4th and 6th Standard Par. allers North, in Wyoming Territory, is strictly conformable to the field Notes of the Survey thereof on file in this Office, which have been examined and approved

Surveyor Generals Office
Cheyenne Wyo. Dec. 4th 1871

Silas Reed
Surv. Genl.