Click Here for Field Notes

7220

TOWNSHIP 17 NORTH, RANGE 88 WEST, OF THE SIXTH PRINCIPAL MERIDIAN, WYOMING.

DEPENDENT RESURVEY



Area Resurveyed 22,927.68 Acres

A history of previous surveys is contained in the field note record.

This plat represents the dependent resurvey of the Fourth Standard Parallel North, along the south boundary of Township 17 North, through Range 88 West; a portion of the Eleventh Guide Meridian West, through Township 17 North, between Ranges 88 and 89 West and the subdivisional lines of Township 17 North, Range 88 West, Sixth Principal Meridian, Wyoming, designed to restore all corners in their true original locations according to the best available evidence.

Francis D. Eickbush, Jr., Supervisory Cadastral Surveyor, resurveyed the east boundary in 1969 and Frank W. Rogers, Supervisory Cadastral Surveyor, resurveyed a portion of the north boundary in 1969; both surveys executed concurrently under this same group.

Except as indicated hereon, the lottings and areas are as shown on the plat approved November 19, 1873.

This resurvey was executed by Francis D. Eickbush, Jr., Supervisory Cadastral Surveyor, beginning June 18, 1969 and completed July 30, 1969, pursuant to Special Instructions dated July 31, 1968 for Group No. 319, Wyoming.

UNITED STATES DEPARTMENT OF THE INTERIOR
BUREAU OF LAND MANAGEMENT
Washington, D.C. May 29, 1973

This plat is strictly conformable to the approved field notes, and the survey, having been correctly executed in accordance with the requirements of law and the regulations of this Bureau, is hereby accepted.

For the Director

Chief, Division of Cadastral Survey

W.H.B

219A

17-88

(6)[3]

233

Click Here for Field Notes

29

TOWNSHIP No. 17 NORTH RANGE No. 88 WEST OF 6TH PRINCIPAL MERIDIAN

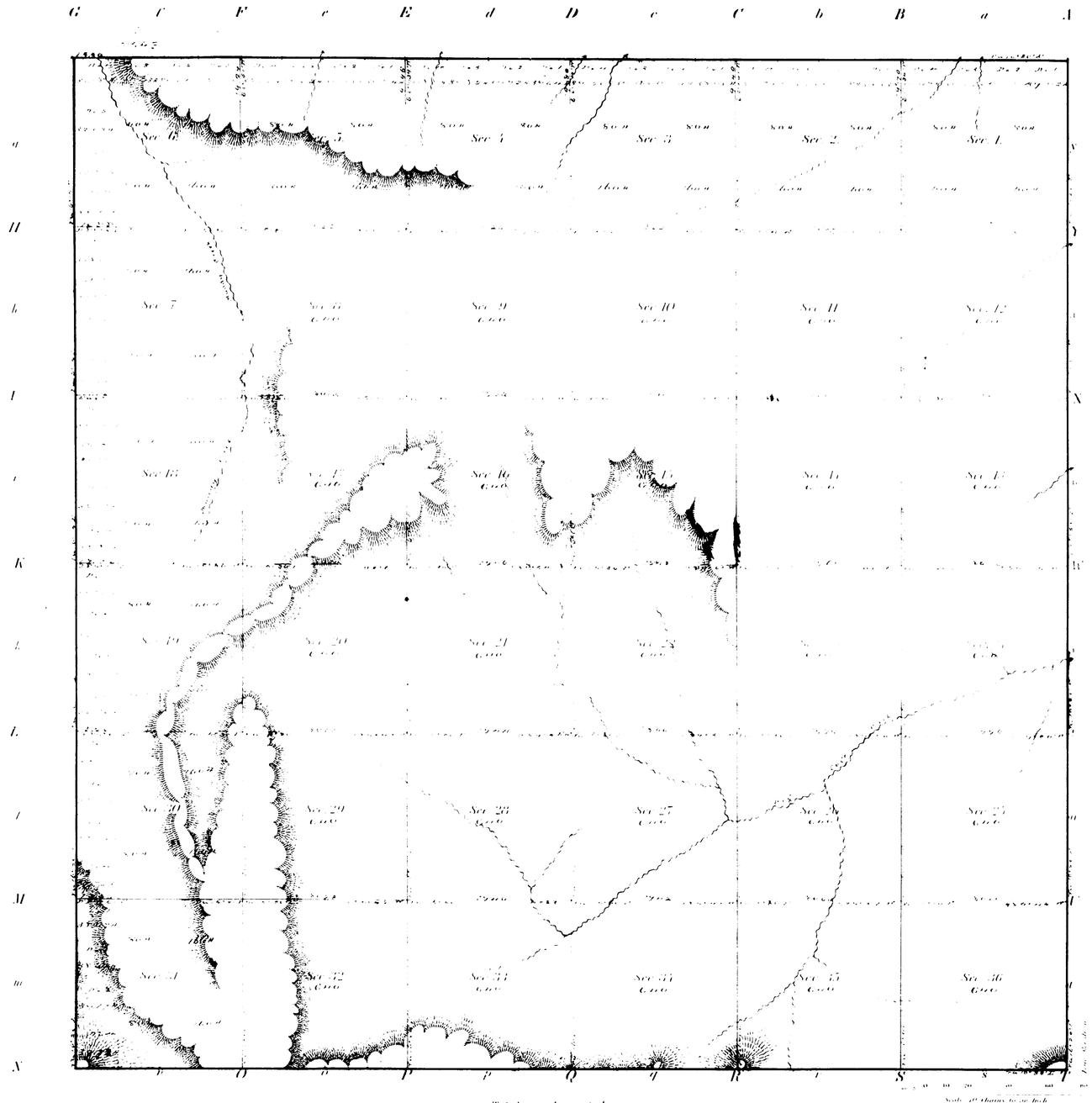

Meanders of

Posts	Courses	Ch's & L's	Posts	Courses	Ch's & L's	Posts	Courses	Ch's & L's

22920.87 Total number of Acres

Surveys to whom ordered	Date of Contract	Date of Commencement	Date of Completion	When Accepted
Township lines	Wm O. Denney	June 26th 1872		October 1873
Subdivisions	Thomas B. Moore	August 21st 1872		Nov 26th Oct 7th 1873

The above plat of Township No. 17 North of Range No. 88 West of 6th Principal Meridian in Wyoming Territory is strictly conformable to the field notes of the survey thereof on file in this office which have been duly approved and accepted.

Surveyor General's Office
Cheyenne Wyo. Ter. 19th 1873

Silas Reed

219

17-88

ORIGINAL

TOWNSHIPS Nos. 17 AND 18 NORTH, RANGES Nos. 85, 86, 87 AND 88 WEST OF THE SIXTH PRINCIPAL MERIDIAN, WYOMING

DEPENDENT RESURVEY OF EXTERIOR LINES

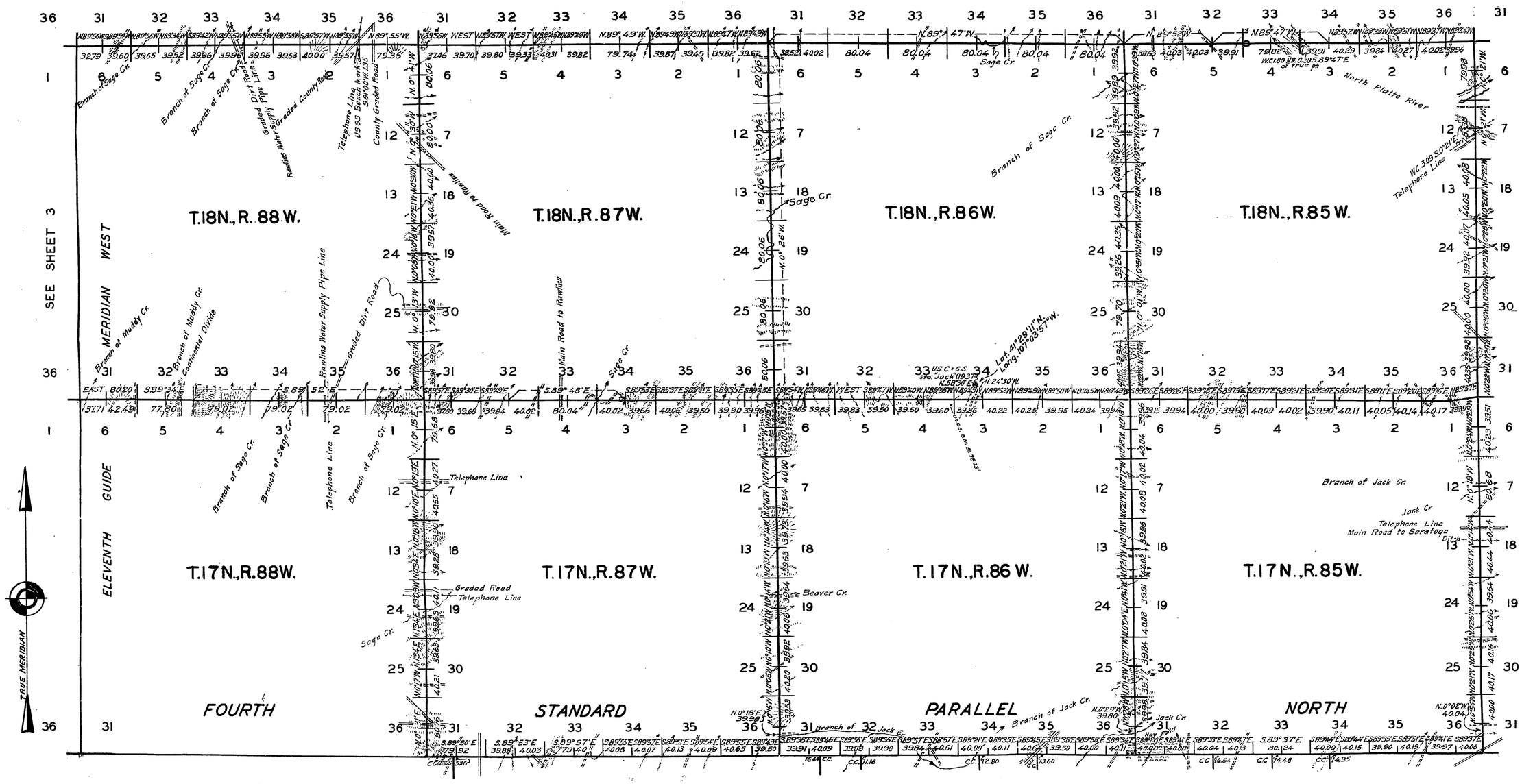

Resurvey authorized by General Land Office letter "E" dated June 12, 1937

UNITED STATES DEPARTMENT OF THE INTERIOR
General Land Office

Denver, Colorado Aug. 25, 1943
The above plat of the exterior lines of Townships Nos. 17 and 18 North, Ranges Nos 85, 86, 87 and 88 West of the Sixth Principal Meridian, Wyoming, is strictly conformable to the field notes of the resurvey thereof which have been examined and approved

Thurell H. Allen
Acting Assistant Supervisor of Surveys

Washington, D.C., Sept. 2, 1943
The resurvey represented by this plat having been correctly executed in accordance with the requirements of law and the regulations of this office, is hereby accepted.

Joel David Wolfsohn
Assistant Commissioner

40 20 0 40 120 200
Scale: 100 Chains to an inch

LINES DESIGNATED	BY WHOM SURVEYED	GROUP		MILEAGE		WHEN SURVEYED	
		NO.	DATE	MLS.	CHS.	BEGUN	COMPLETED
EXTERIOR	MARK D. KING	164	JULY 7, 1939			SEPT. 1, 1939	JULY 13, 1940

30-36

0007 Click Here for Field Notes

8

1882 Retracement Field Notes
East Boundary Tps. 17 through 19 N., R. 89 W.

ELEVENTH GUIDE MERIDIAN WEST

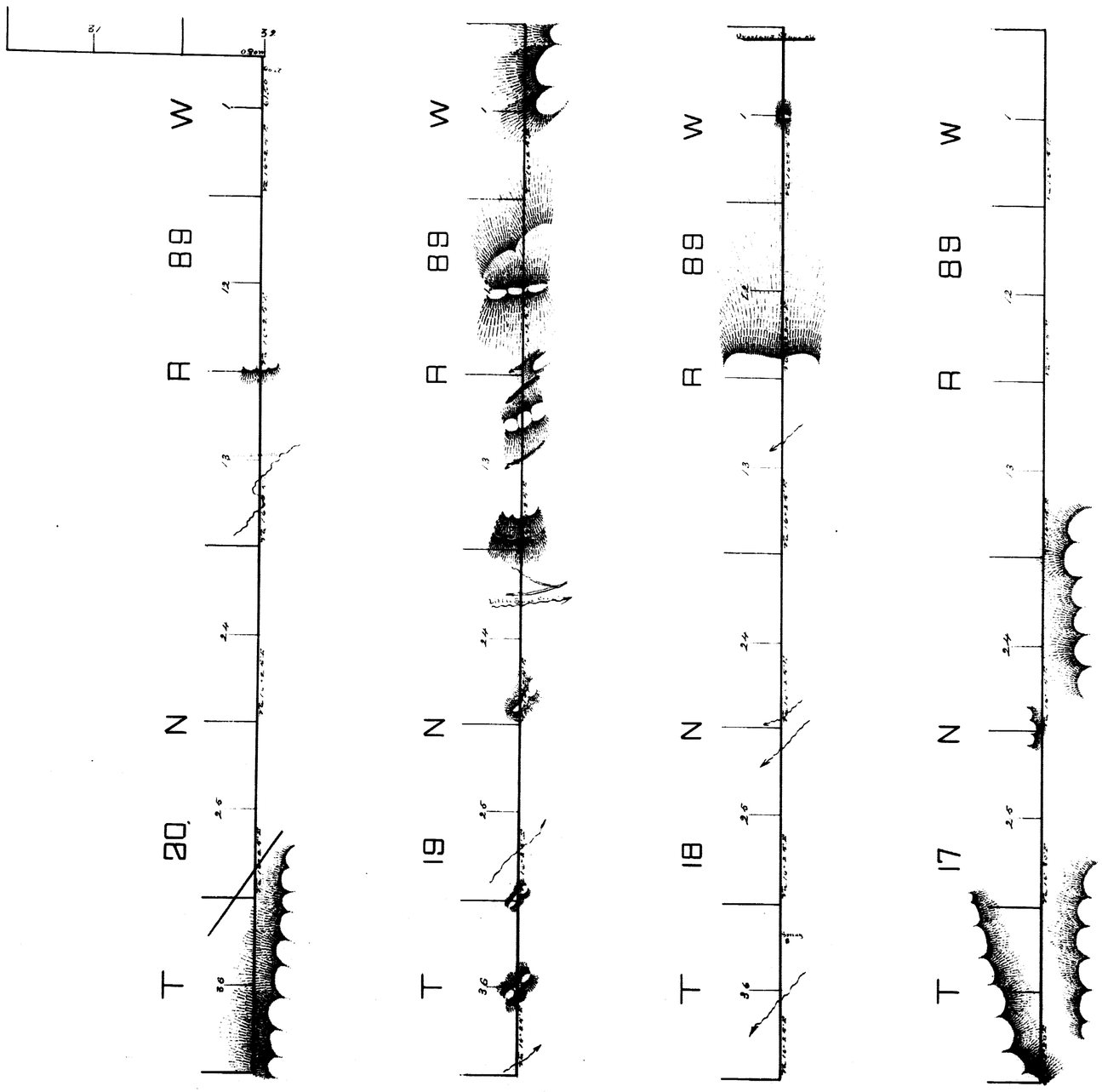

Surveys Designated	By Whom Surveyed	Date of Contract	Amt of Surveys	When Surveyed
11th Guide Meridian	William O Downey	June 26th 1872		Sept 21st Oct 2nd 1872

I hereby certify that the above Diagram of the 11th Guide Meridian West of the 6th Principal Meridian between the 4th and 5th Standard Parallel North, in Wyoming Territory, is strictly conformable to the field notes of the survey thereof on file in this Office, which have been examined and approved.

Surveyor General's Office
Cheyenne Wyo. Dec. 2nd 1882

Silas Reed
Sur. Genl.

7

Click Here for Field Notes

Index

FOURTH STANDARD PARALLEL NORTH

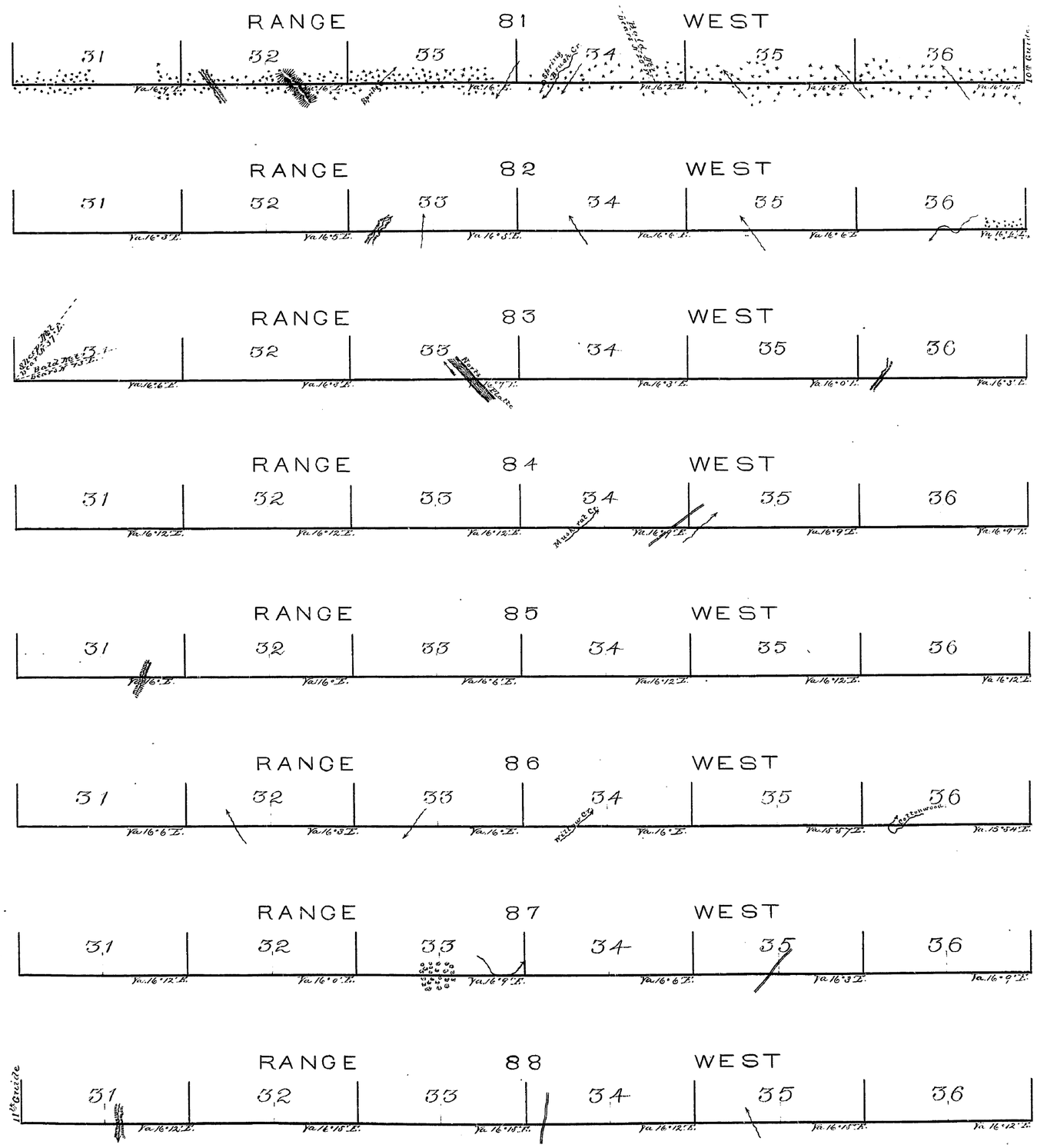

Surveys Designated	By Whom Surveyed	Date of Contract	Amt. of Surveys	When Surveyed
4th Standard Par.l	Nathan P. Cook	August 30th 1870	48 Miles	Nov. 21st–29th 1870

I hereby certify that the above Map of the 4th Standard Parallel North of the Colorado Base Line, between Ranges 80 and 89 West of the 6th Principal Meridian, in Wyoming Territory, is strictly conformable to the field notes of the Survey thereof, on file in this Office, which have been examined and approved.

Surveyor General's Office
Cheyenne W. T. Feby. 18th 1871 } Silas Reed Sur.r Gen.l

Click Here for Field Notes

Index

EXTERIOR LINES

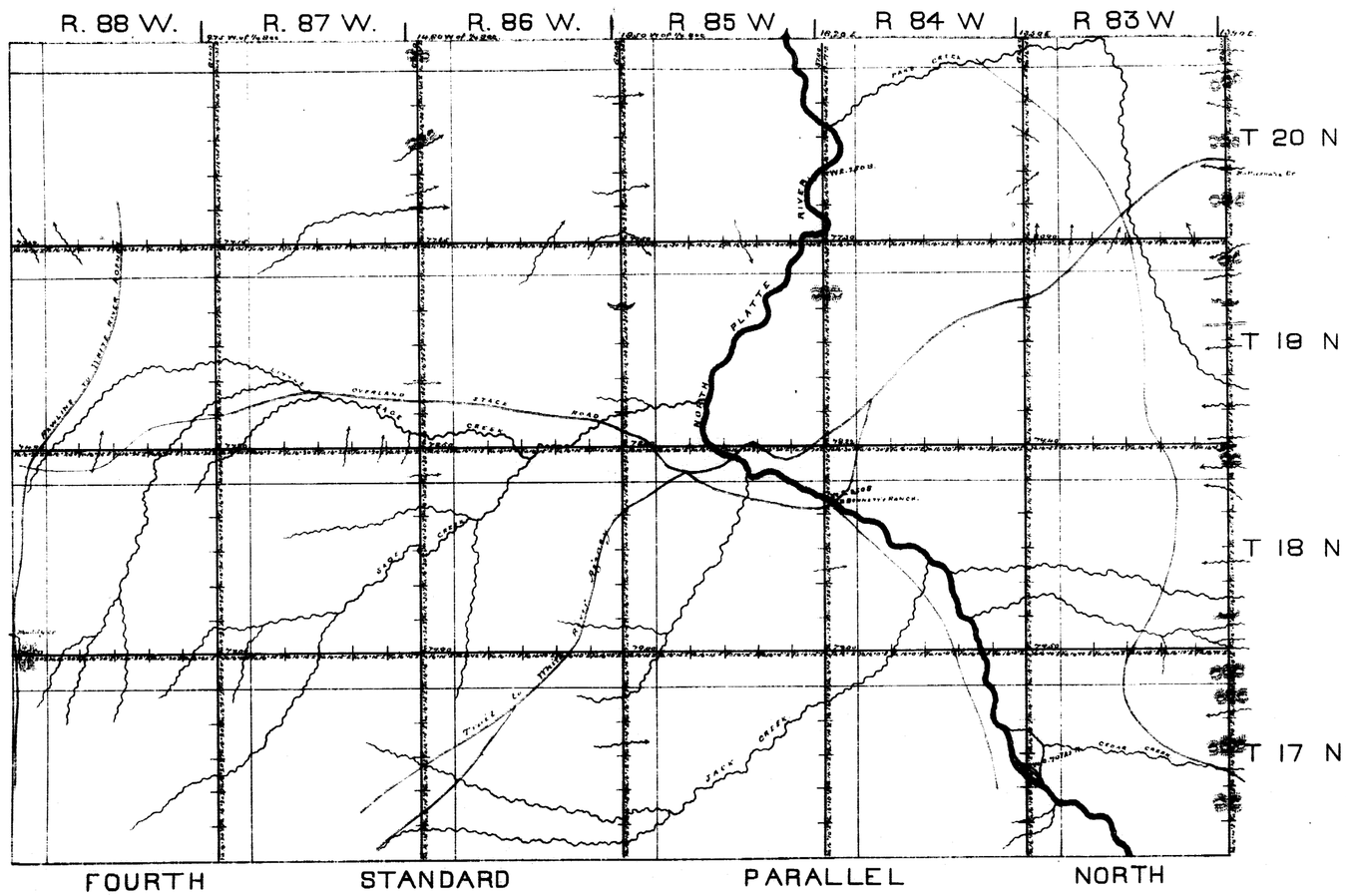

Surveys Designation	By Whom Surveyed	Date of Contract	Amt of Surveys	When Surveyed
Exterior Lines	William O. Downey	Dated Oct 2d 1872	349 · 78 · 74	Aug. 19th-Oct 16th
Connections	" "	" "	7 · 7 · 45	1872.

I hereby certify that the above Diagram of the Exterior Lines of Townships 17, 18, 19 and 20 North, Ranges 83, 84, 85, 86, 87 and 88 West of the 6th Principal Meridian, in Wyoming Territory, is strictly conformable to the field notes of the Survey thereof, on file in this Office, which have been examined and approved.

Surveyor General's Office
Cheyenne Wyo. Dec. 2d 1872.

Silas Reed
Sur. Genl.