Click Here for Field Notes

7065

ORIGINAL

TOWNSHIP 17 NORTH, RANGE 91 WEST OF THE SIXTH PRINCIPAL MERIDIAN, WYOMING.

DEPENDENT RESURVEY

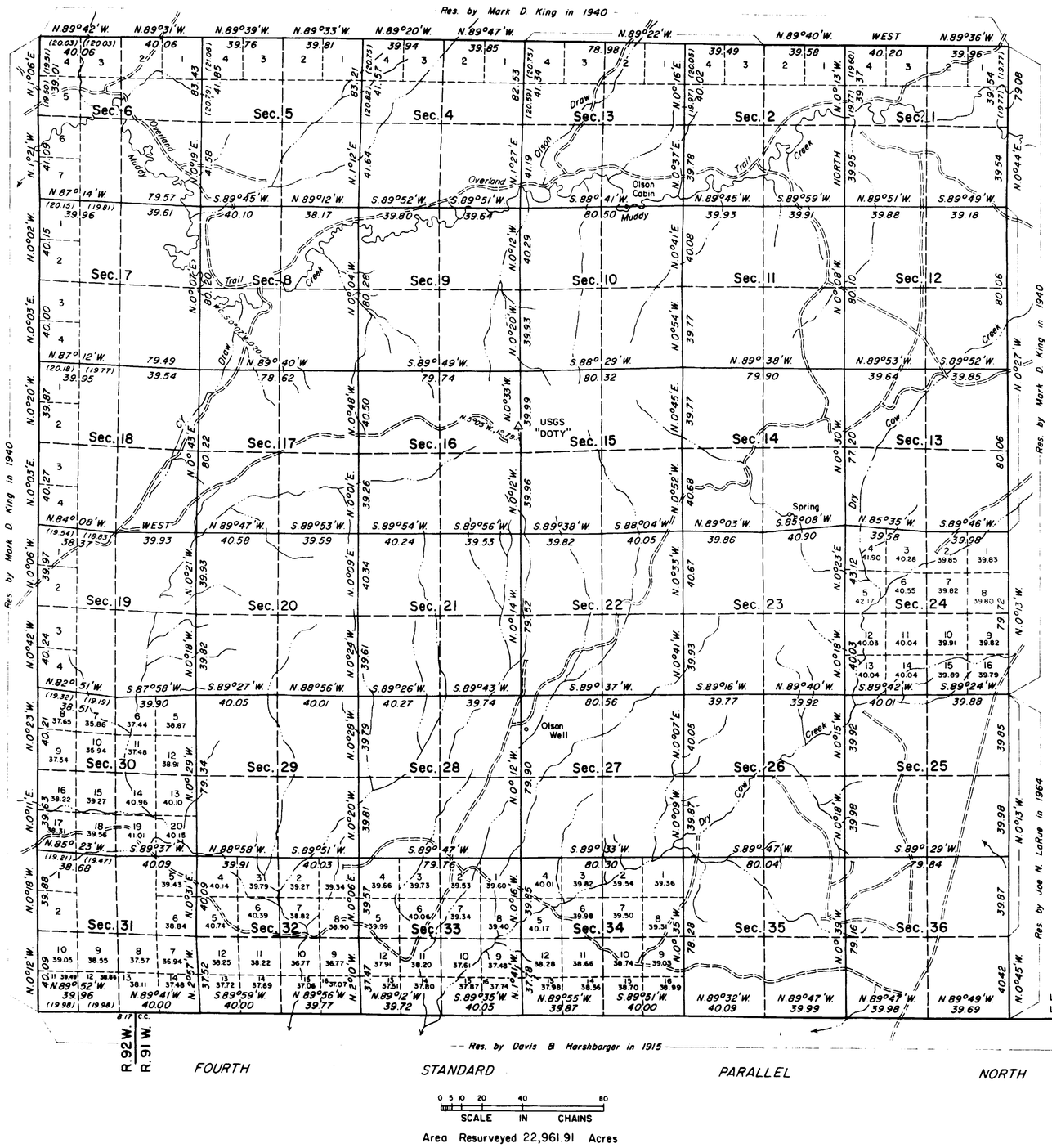

Area Resurveyed 22,961.91 Acres

This plat represents a retracement and reestablishment of the subdivisional lines, designed to restore the corners in their true original locations according to the best available evidence, and, excepting as new or modified vacant subdivisions are shown hereon, the lottings and areas are as shown on the plat approved October 30, 1883.

For a history of surveys see the field notes.

Survey executed by Louis D. Gilbert and Lawrence E. Thelen, Cadastral Surveyors, October 12 to November 17, 1966, pursuant to Supplemental Special Instructions for Group No. 308, Wyoming, dated October 12, 1966.

UNITED STATES DEPARTMENT OF THE INTERIOR
BUREAU OF LAND MANAGEMENT
Washington, D. C. March 28, 1969

This plat is strictly conformable to the approved field notes, and the survey, having been correctly executed in accordance with the requirements of law and the regulations of this Bureau, is hereby accepted.

For the Director

Clark I. Gumm

Chief, Division of Cadastral Survey

W.H.B.

1760 A

17-91

(23)

Click Here for Field Notes

2516

TOWNSHIP No. 17 NORTH. RANGE No. 91 WEST of the 6th Principal MERIDIAN.

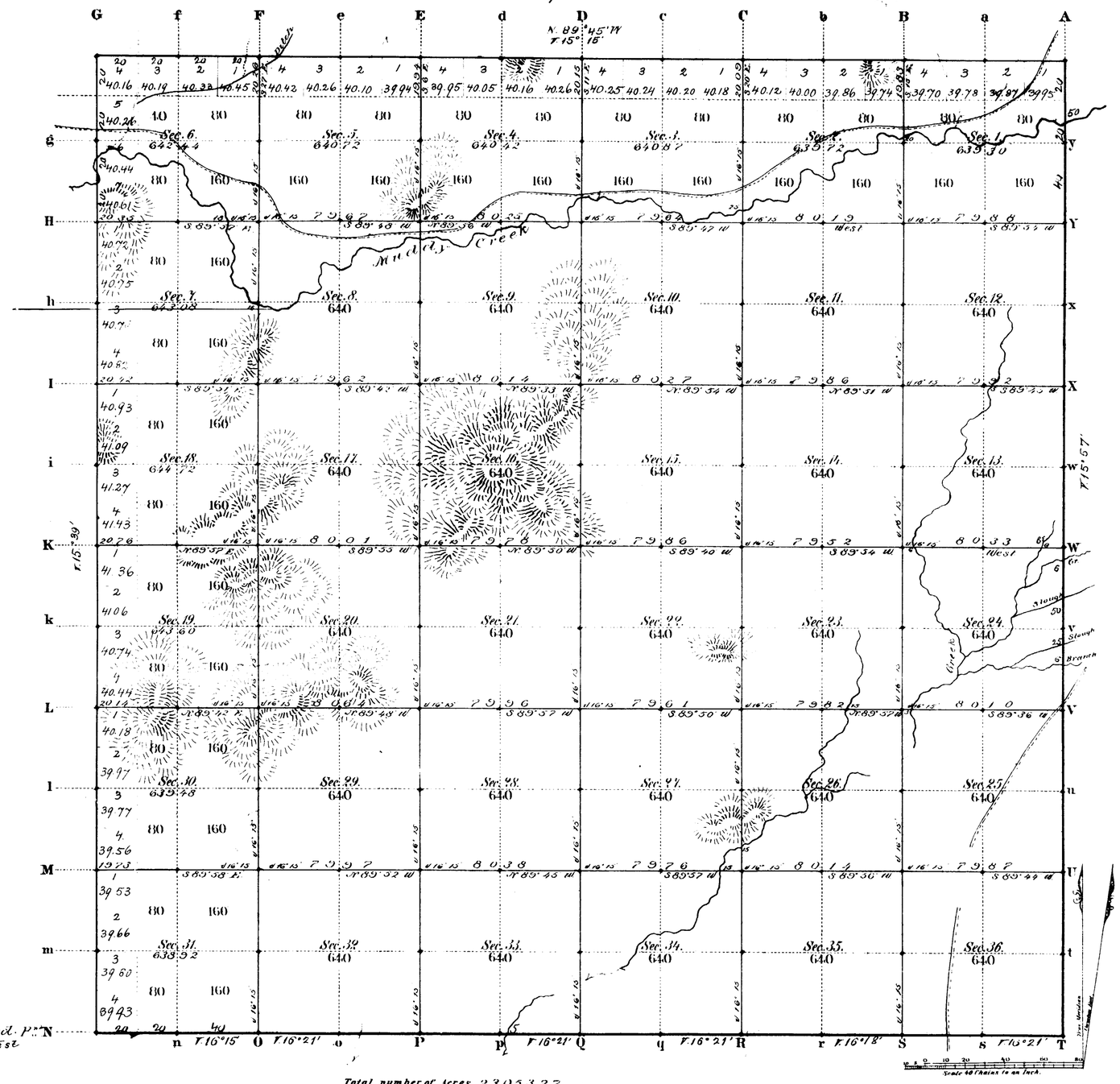

Total number of Acres. 23053.27

Surveys Designated	By Whom Surveyed	Date of Contract	Amount of Surveys Mls	Chs	Lks	When Surveyed	Magnetic Declination
W. & N. Township lines	Alfred V. Rogers	June 15, 1875	12	00	00	July 12 & 13, 1875	15° 27' East
Subdivisions	W. O. Worley	July 8, 1882.	00	00	86	Sept 1-4 1882	16° 15' "
Connections							
B. Township 1	Charles J. Reed	June 15, 1875	6	00	00	July 2, 1875	
4th Stand. P.N.	N. P. Coats	Aug. 30, 1870	6	00	00	Decb. 1, 1870	

The above Map of Township No. 17 North Range No. 91 West of the Sixth Principal Meridian Wyoming Territory is strictly conformable to the field notes of the survey thereof on file in this Office, which have been examined and approved

Surveyor Generals Office,
Cheyenne Wyoming
Oct. 30th 1883

Edw. C. Davis
Surv. Gen.

A. Gaut & Co. St Louis Mo.

1760

17-91

6308

ORIGINAL

TOWNSHIPS Nos. 17 AND 18 NORTH, RANGES Nos. 89, 90, 91 AND 92 WEST OF THE SIXTH PRINCIPAL MERIDIAN, WYOMING

DEPENDENT RESURVEY OF EXTERIOR LINES

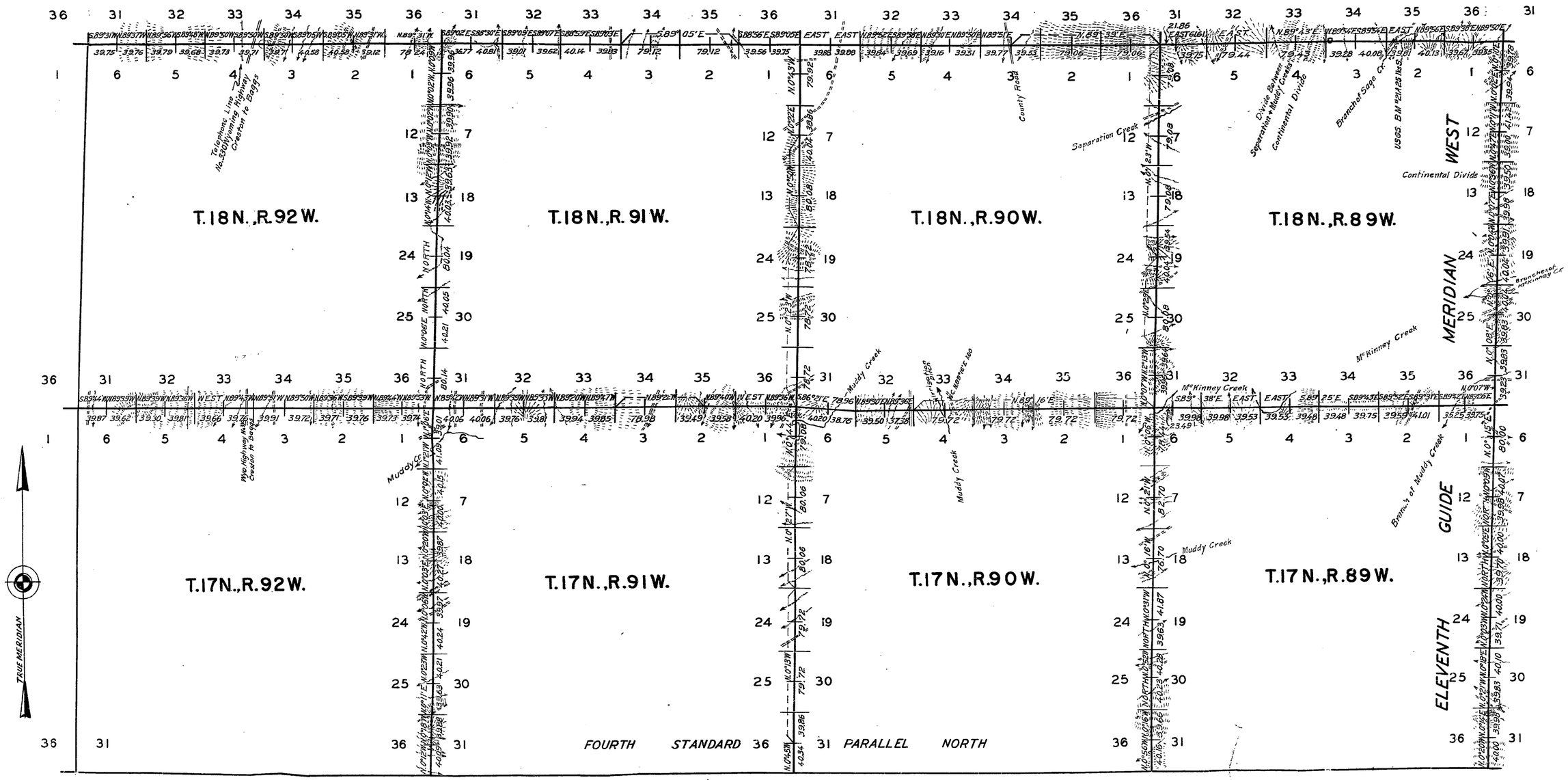

Resurvey authorized by General Land Office letter "E" dated June 12, 1937

Scale: 100 chains to an inch

LINES DESIGNATED	BY WHOM SURVEYED	GROUP		MILEAGE		WHEN SURVEYED	
		NO.	DATE	MLS.	CHS.	BEGUN	COMPLETED
EXTERIOR	MARK D. KING	164	JULY 7, 1939			SEPT. 1, 1939	JULY 13, 1940

UNITED STATES DEPARTMENT OF THE INTERIOR
General Land Office

Denver, Colorado Aug. 25, 1943

The above plat of the exterior lines of Townships Nos. 17 and 18 North, Ranges Nos. 89, 90, 91 and 92 West of the Sixth Principal Meridian, Wyoming, is strictly conformable to the field notes of the resurvey thereof which have been examined and approved

Russell H. Allen
Acting Assistant Supervisor of Surveys

Washington, D.C., Sept. 2, 1943

The resurvey represented by this plat having been correctly executed in accordance with the requirements of law and the regulations of this office, is hereby accepted.

Joel David Wolfsohn
Assistant Commissioner

3038

(8)

Click Here for Field Notes

440

EXTERIOR LINES.

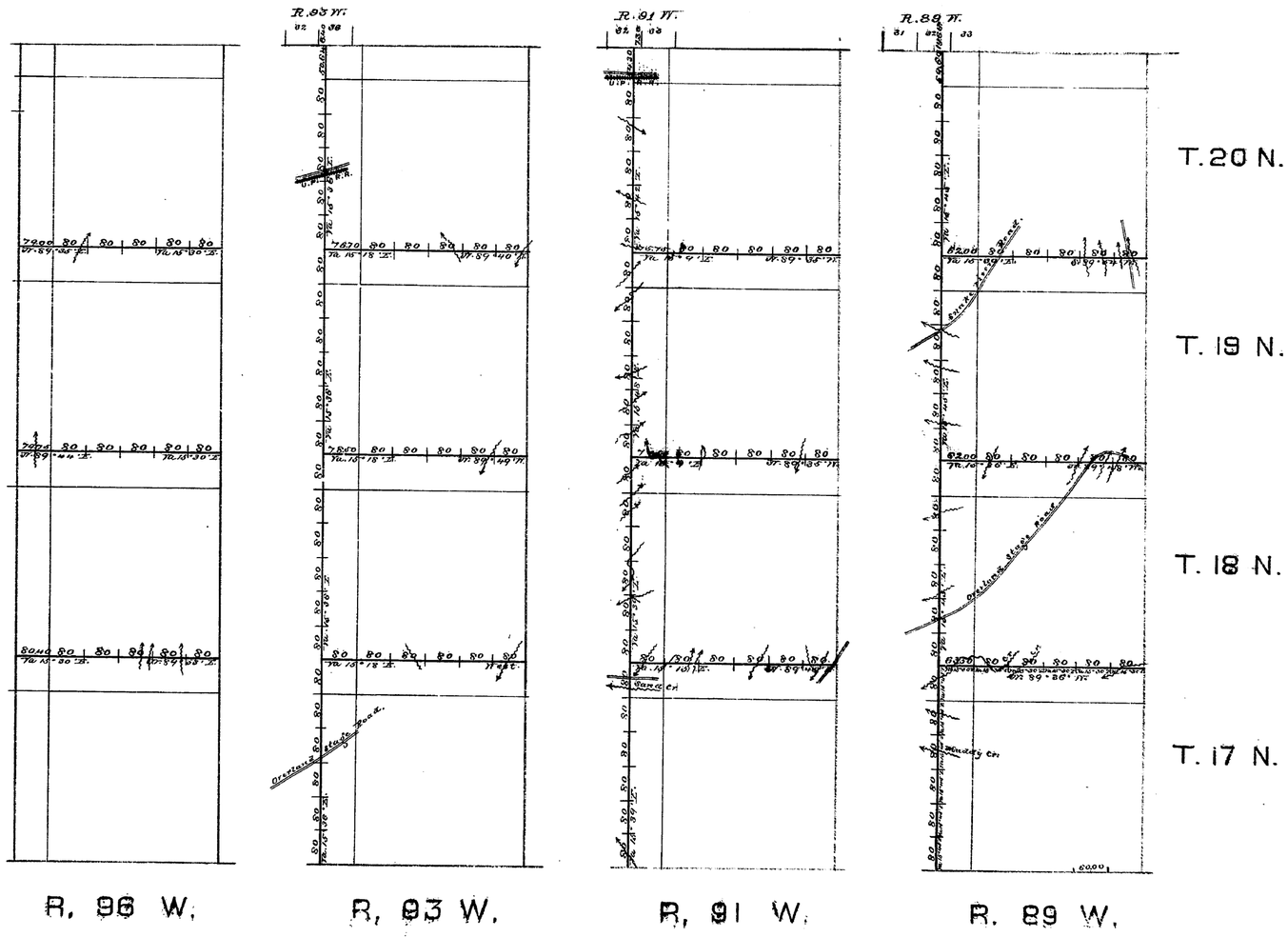

Surveys Designated	By Whom Surveyed	Date of Contract	Amount of Survey	When Surveyed
Township Exteriors	Alfred H. Rogers	June 15th 1875	142 · 19 · 14	July 2-Aug. 4. 1876
Connections	" "	" " "	" 83 · 38	" " "

I hereby certify that the above Diagram of the Exterior Lines of Townships 17, 18, 19 and 20 North, of Ranges 89, 91, 93, and 96 West of 6th Principal Meridian, in Wyoming Territory, is strictly conformable to the field notes of the survey thereof, on file in this Office, which have been examined and approved.

Surveyor Generals Office
Cheyenne Wyo. October 19th 1878

Edw. C. David
Sur. Genl.

Click Here for Field Notes

1882 Retracement Field Notes
South Boundary T. 17 N.
Rs. 89 through 92 W.

FOURTH STANDARD PARALLEL NORTH

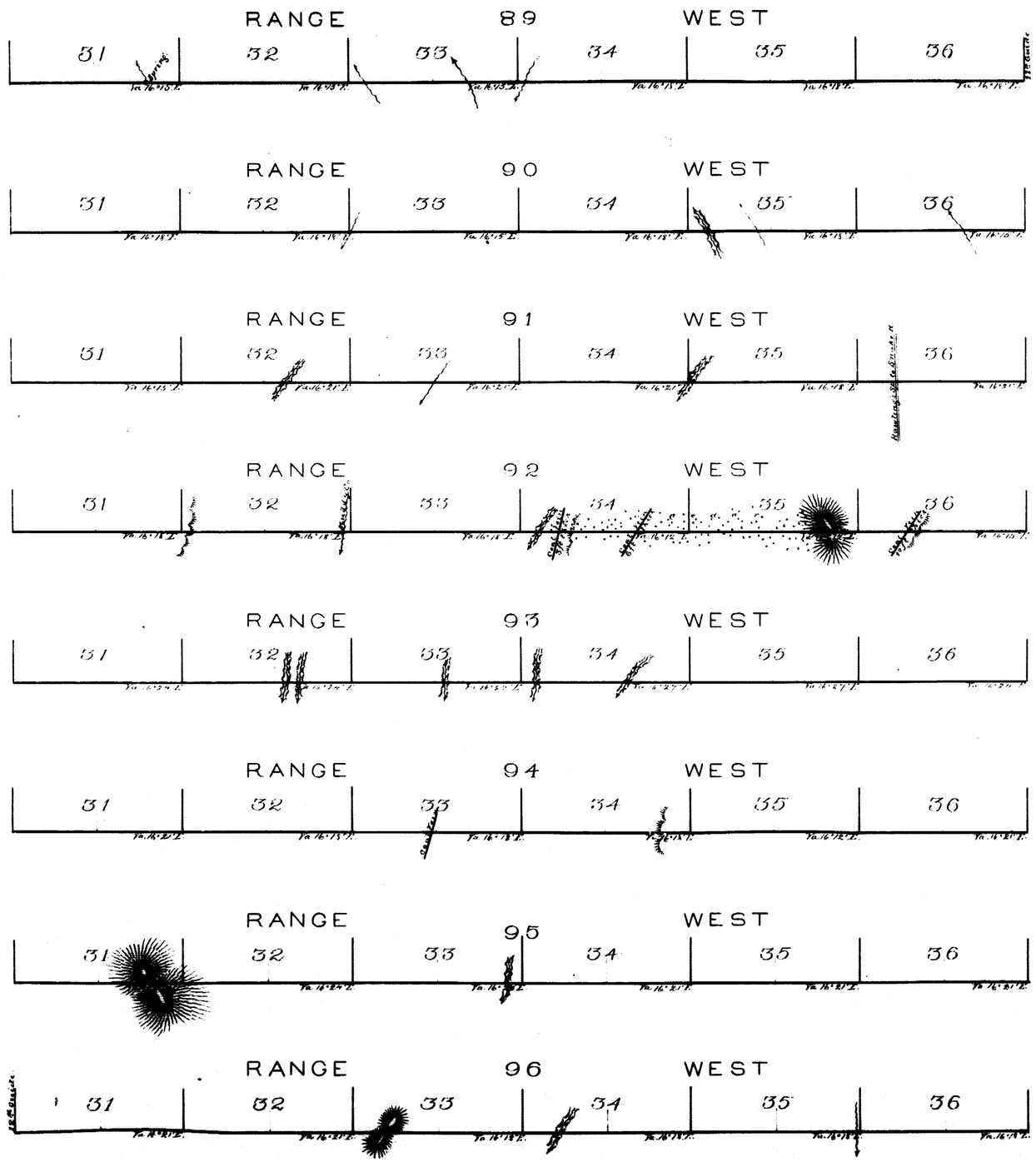

Survey Designated	By Whom Surveyed	Date of Contract	Amt. of Surveys	When Surveyed
4th Standard Par.	Nathan P. Cook	August 16th 1870	48 Miles	Nov. 28th - Dec. 8th 1870

I hereby certify that the above Map of the 4th Standard Parallel North of the Colorado Base Line, between Ranges 88 and 97 West of the 6th Principal Meridian in Wyoming Territory, is strictly conformable to the field notes of the survey thereof, on file in this Office, which have been examined and approved.

Surveyor General's Office
Cheyenne W.T. Feby 13th 1871

Silas Reed Surv. Genl.