8362

Click Here for Field Notes

ORIGINAL

TOWNSHIP 18 NORTH, RANGE 82 WEST, OF THE SIXTH PRINCIPAL MERIDIAN, WYOMING.

DEPENDENT RESURVEY AND SUBDIVISION OF SECTIONS

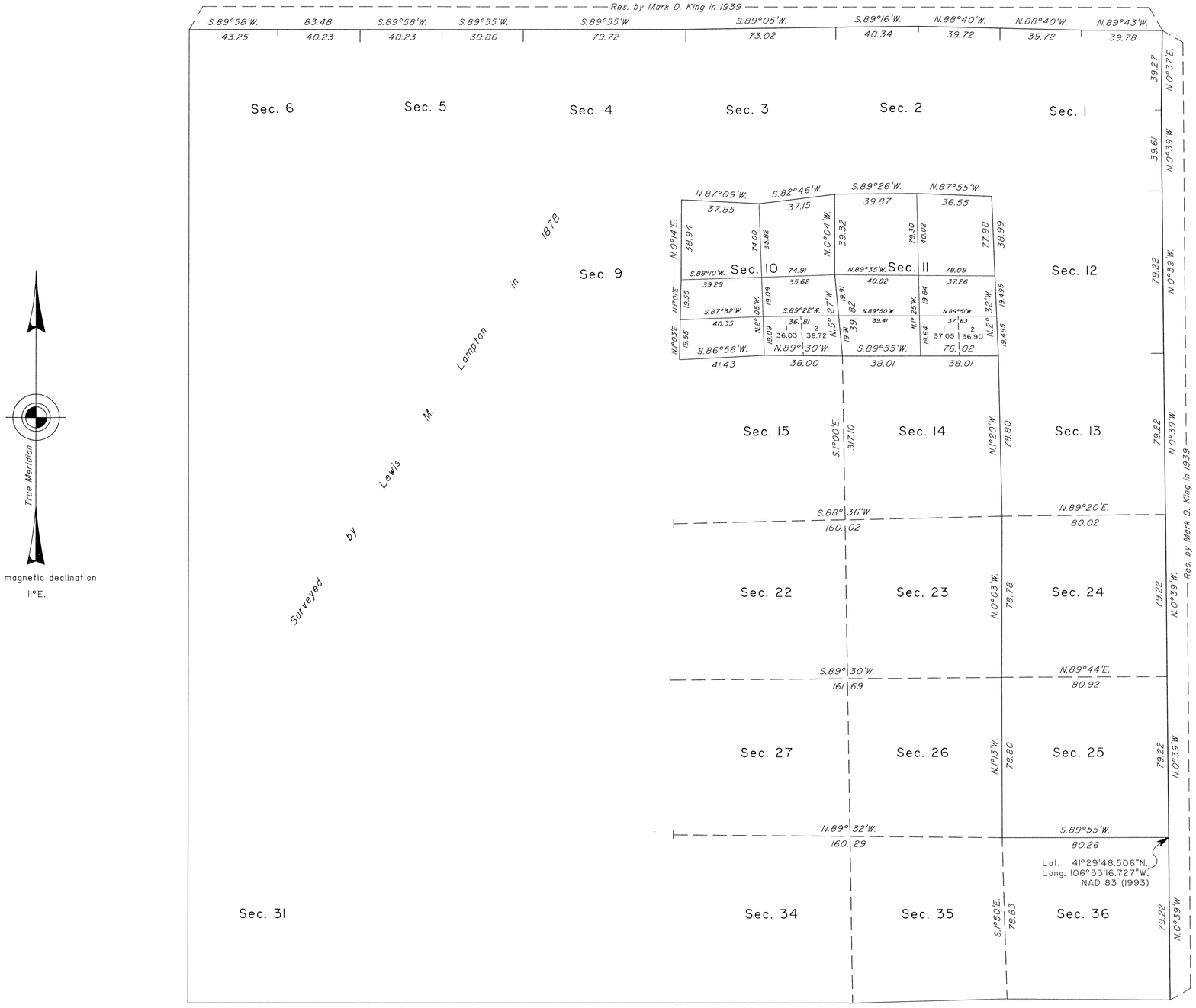

A history of surveys is contained in the field notes.

This plat represents the dependent resurvey of a portion of the subdivisional lines designed to restore the corners in their true original locations according to the best available evidence, and the subdivision of sections 10 and 11, T. 18 N., R. 82 W, Sixth Principal Meridian, Wyoming.

Except as indicated hereon, the lottings and areas are as shown on the plat approved December 31, 1878.

Survey executed by Lynn A. Forbes, Cadastral Surveyor, beginning July 9, 2001, and completed July 10, 2002, pursuant to Special Instructions dated May 30, 2001, for Group No. 694, Wyoming.

UNITED STATES DEPARTMENT OF THE INTERIOR
BUREAU OF LAND MANAGEMENT

Cheyenne, Wyoming December 31, 2002

This plat is strictly conformable to the approved field notes, and the survey, having been correctly executed in accordance with the requirements of law and the regulations of this Bureau, is hereby accepted.

For the Director

John P. Lee

Chief Cadastral Surveyor for Wyoming

W.H.B.

491 A

OFFICIALLY FILED: FEBRUARY 12, 2003

Click Here for Field Notes

(10)

10

579

TOWNSHIP Nº 18 NORTH RANGE Nº 82 WEST of the 6TH Principal MERIDIAN.

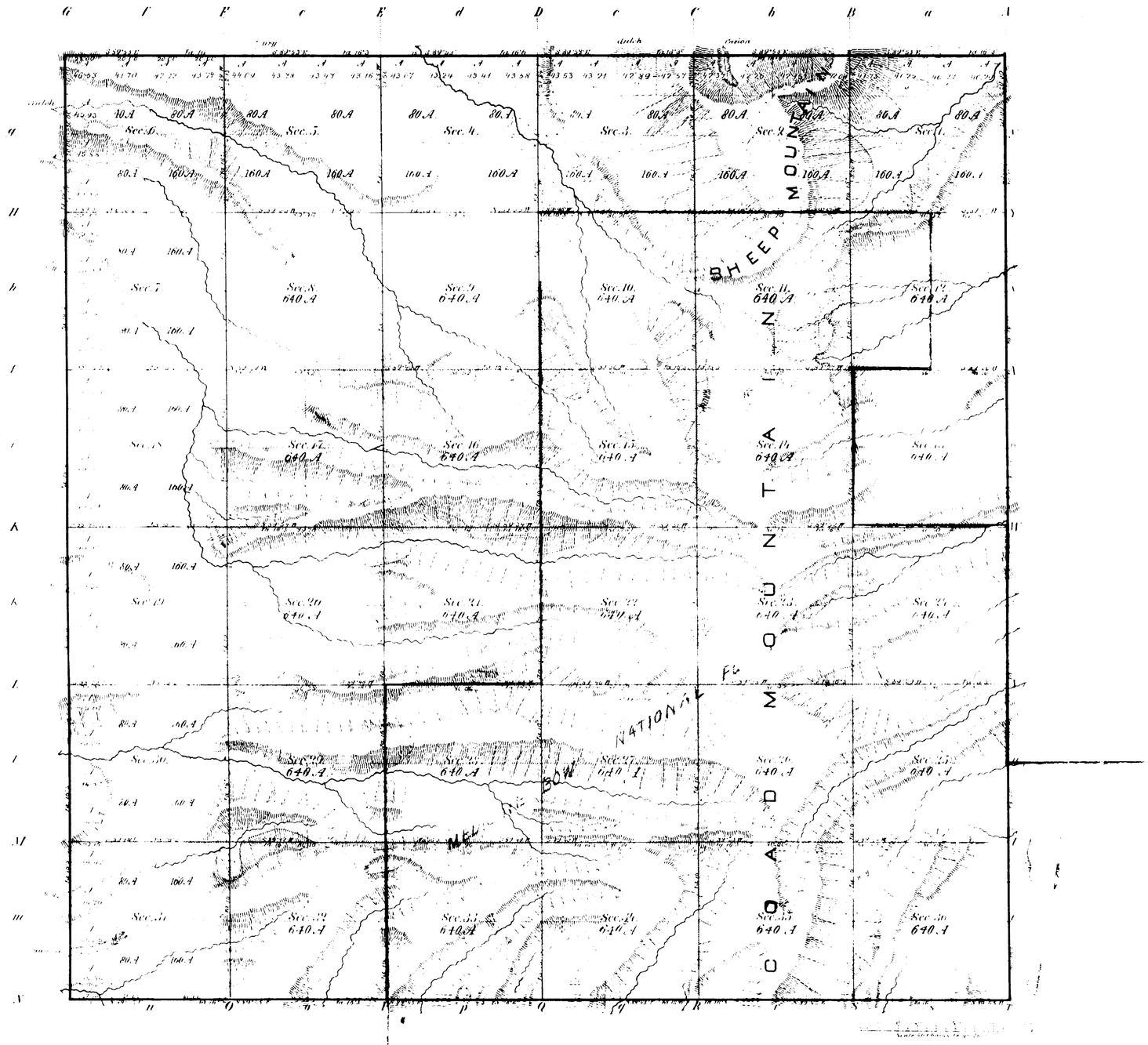

Total number of Acres

The above Map of Township Nº 18 North, of Range Nº 82 West of the 6th Principal Meridian, Wyoming Territory is strictly conformable to the field notes of the survey thereof on file in this Office which have been examined and approved.

Surveyor Generals Office
Cheyenne, Wyo. Dec. 31 1875

491

18 - 82

(9) Indexed

Click Here for Field Notes

54

545

EXTERIOR LINES.

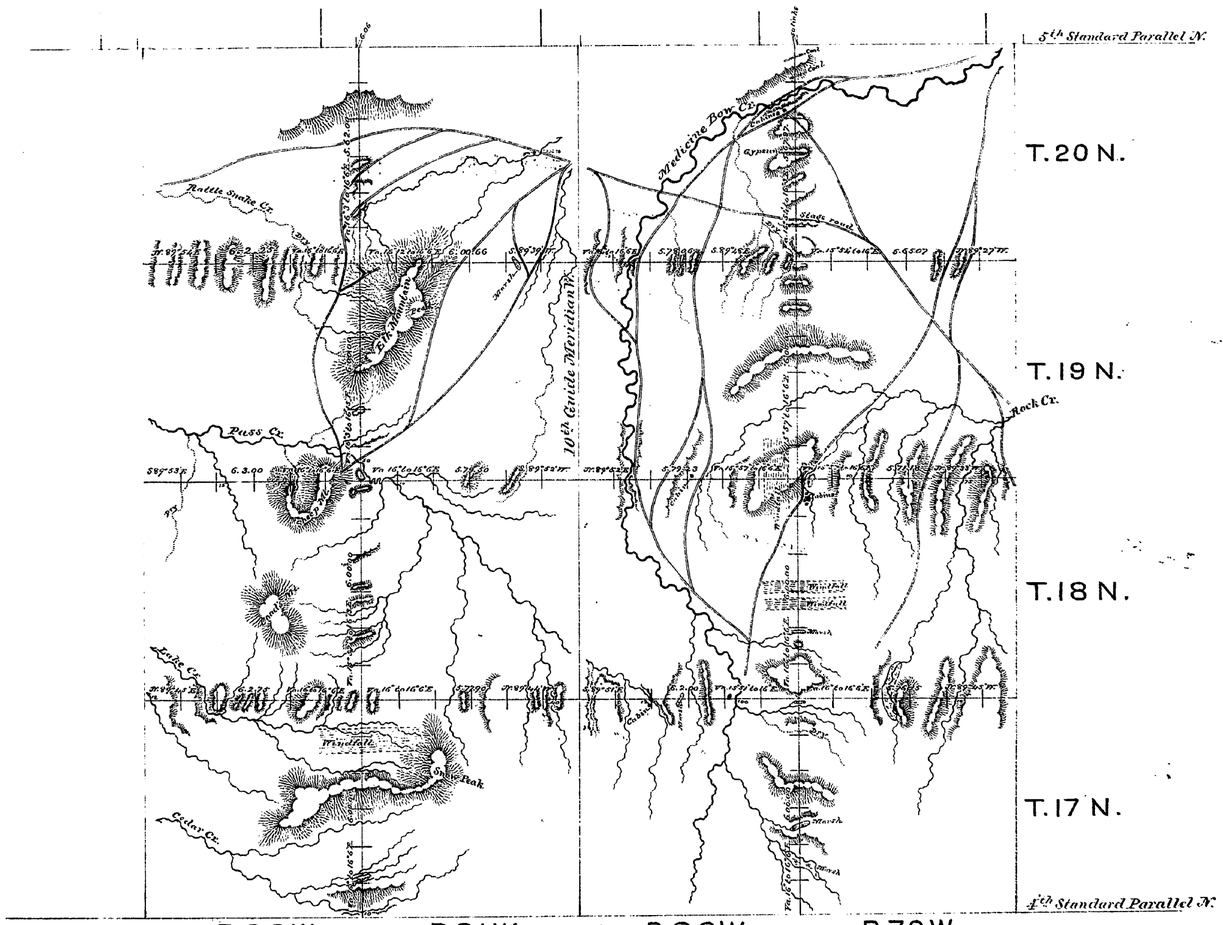

Surveys designated.	By whom surveyed.	Date of contract.	Amount of surveys.	When surveyed.
Township lines	L. M. Lampton	Aug. 24. 1877	119 M. 27 Ch. 62 Lks.	Sept & Oct. 1877
Connections.	" " "	" " "	6 . 56	" " "

I hereby certify, that the above diagram of the exterior lines of Townships 17, 18, 19, and 20 N. Ranges 79, 80, 81 and 82 West of the 6th Principal Meridian, in Wyoming Territory, is strictly conformable to the field notes of the survey thereof, on file in this office, which have been examined and approved.

Surveyor General's Office,
Cheyenne, Wyo. Nov. 24. 1877.

Edw. C. David
Surveyor General.

460