Click Here for Field Notes

7136

ORIGINAL

TOWNSHIP 18 NORTH, RANGE 85 WEST OF THE SIXTH PRINCIPAL MERIDIAN, WYOMING.

DEPENDENT RESURVEY

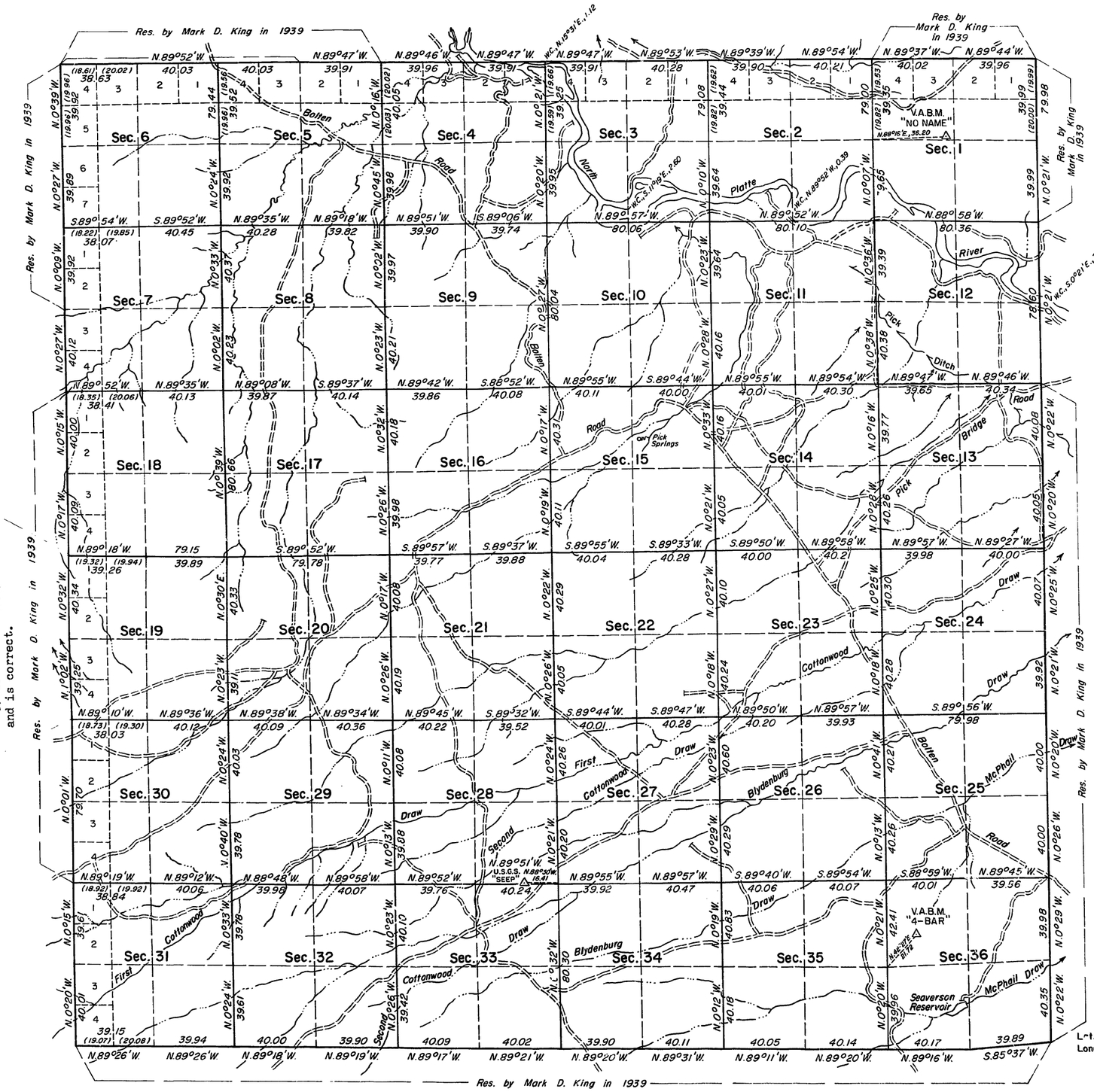

Area Resurveyed 22,975.04 Acres

The history of previous surveys is contained in the field notes.

This plat represents a retracement and reestablishment of portions of the north, east, and west boundaries and the subdivisional lines, designed to restore the corners in their true original locations according to the best available evidence.

Survey executed by Francis D. Eickbush, Jr., Supervisory Cadastral Surveyor, May 7 to June 25, 1968, pursuant to the Special Instructions for Group No. 316, Wyoming, dated September 19, 1967.

The lottings and areas are as shown on the plat approved November 17, 1874.

UNITED STATES DEPARTMENT OF THE INTERIOR
BUREAU OF LAND MANAGEMENT
Washington, D. C. March 17, 1971

This plat is strictly conformable to the approved field notes, and the survey, having been correctly executed in accordance with the requirements of law and the regulations of this Bureau, is hereby accepted.

For the Director

Clark F. Gumm

Chief, Division of Cadastral Survey

Lat. 41° 28'57"N.
Long. 106°54'00"W.

W.H.B.

333 A

18-85

(7)

Click Here for Field Notes

6:9

377

TOWNSHIP Nº 18 NORTH, RANGE Nº 85 WEST OF THE SIXTH PRINCIPAL MERIDIAN

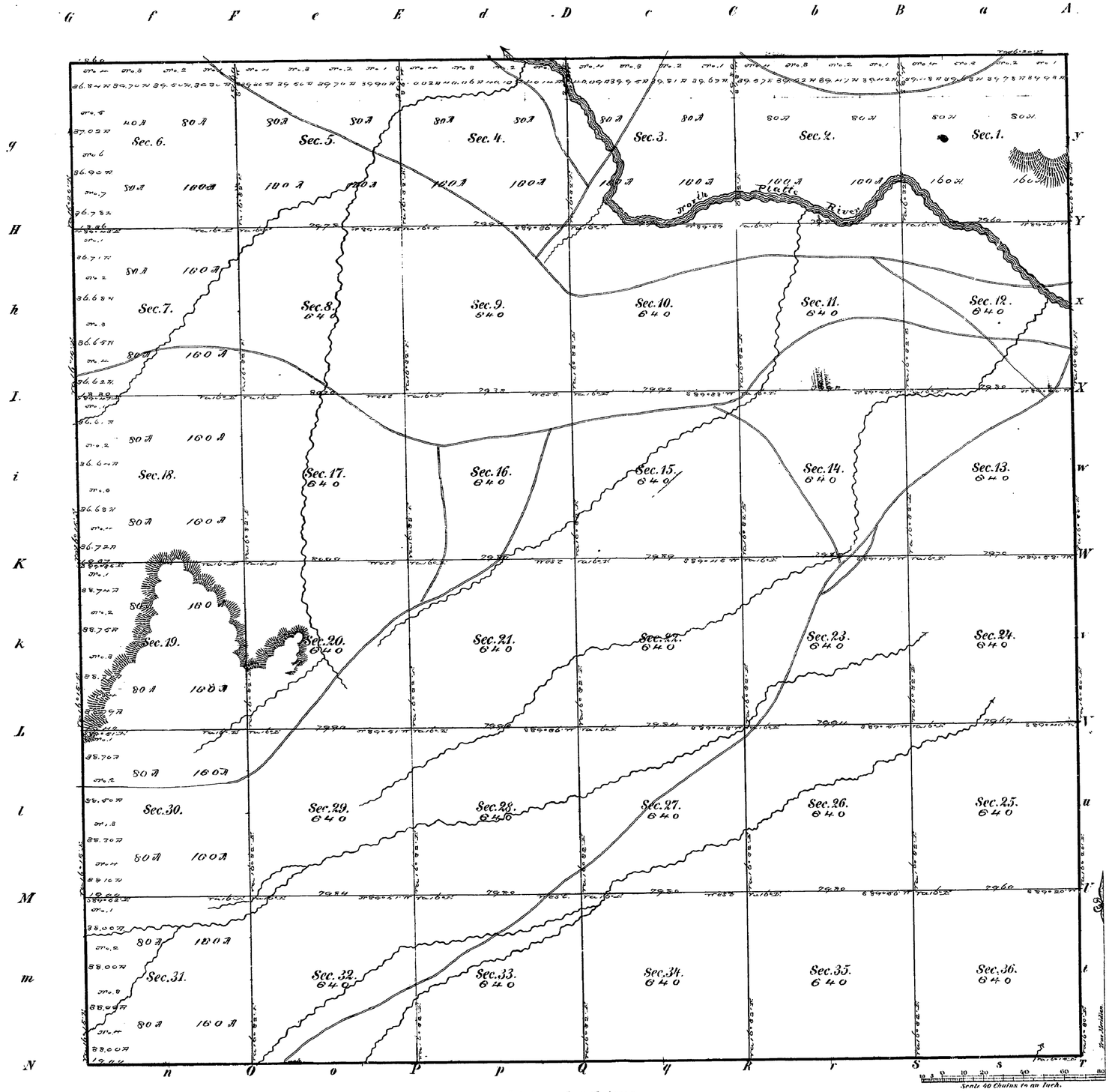

Meanders of								
Posts	Courses	Ch.s Lk.s	Posts	Courses	Ch.s Lk.s	Posts	Courses	Ch.s Lk.s

22977.04 Total number of Acres.

Surveys Designated	By Whom Surveyed	Date of Contract	Amount of Surveys			When Surveyed
			M.	Chs	Lks	
Township lines	William O. Thomas	June 26th 1872				1872. 3.
Subdivisions	Thomas B. Mallory	August 21st 1873	59	69	69	Sep. 9th-14th 1874
Connections						

The above Map of Township No. 18 North of Range No. 85 West of the Sixth Principal Meridian in Wyoming Territory is strictly conformable to the field notes of the survey thereof on file in this Office, which have been examined and approved

Surveyor General's Office,
Cheyenne Wyoming
November 17th 1874

Silas Reed
Surv. Genl.

A. Gast & Co., St. Louis, Mo.

18-85

ORIGINAL

TOWNSHIPS Nos. 17 AND 18 NORTH, RANGES Nos. 85, 86, 87 AND 88 WEST OF THE SIXTH PRINCIPAL MERIDIAN, WYOMING

DEPENDENT RESURVEY OF EXTERIOR LINES

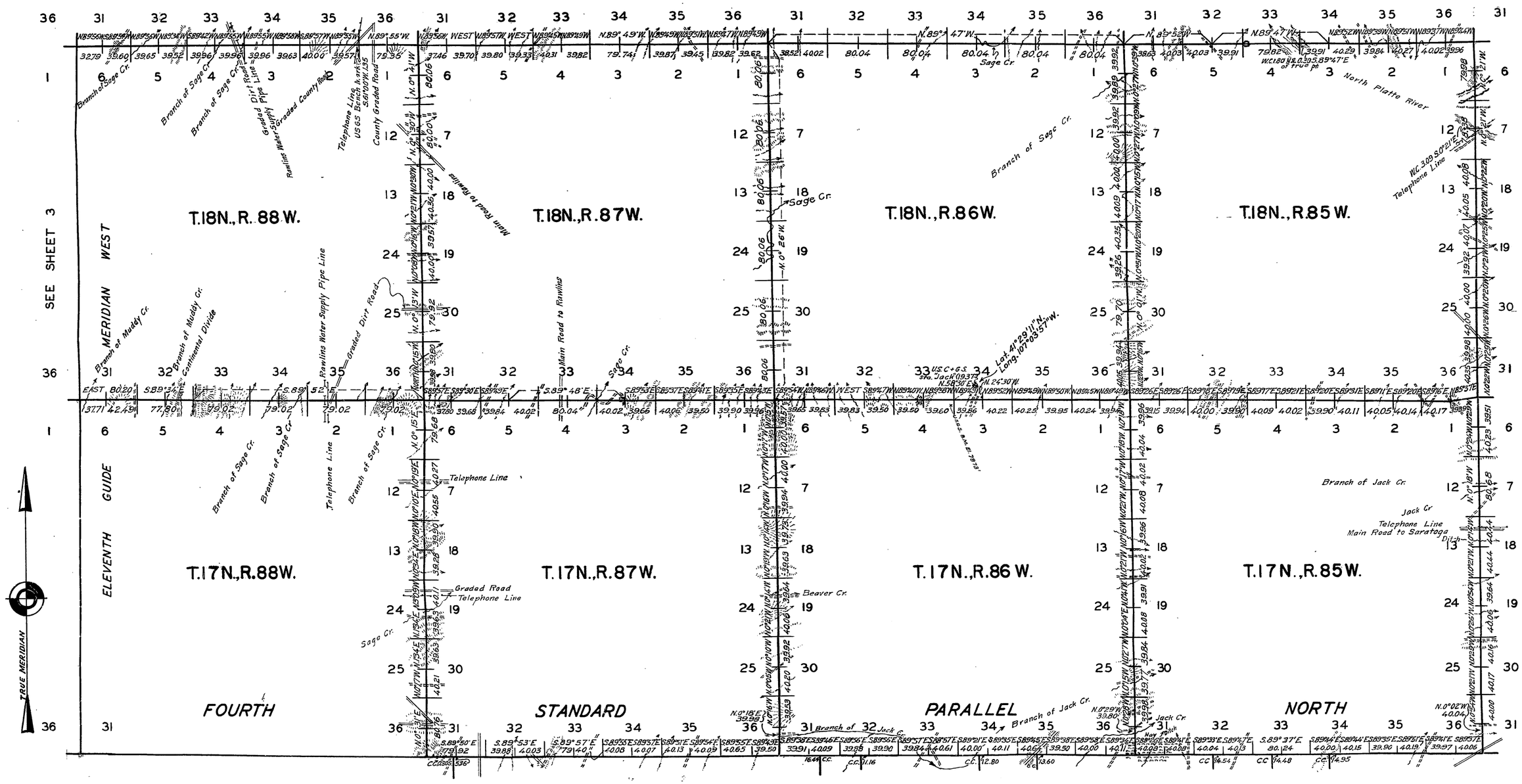

Resurvey authorized by General Land Office letter "E" dated June 12, 1937

UNITED STATES DEPARTMENT OF THE INTERIOR
General Land Office

Denver, Colorado Aug. 25, 1943
The above plat of the exterior lines of Townships Nos. 17 and 18 North, Ranges Nos 85, 86, 87 and 88 West of the Sixth Principal Meridian, Wyoming, is strictly conformable to the field notes of the resurvey thereof which have been examined and approved

Washington, D.C., Sept. 2, 1943
The resurvey represented by this plat having been correctly executed in accordance with the requirements of law and the regulations of this office, is hereby accepted.

Scale: 100 Chains to an inch

LINES DESIGNATED	BY WHOM SURVEYED	GROUP		MILEAGE		WHEN SURVEYED	
		NO.	DATE	MLS.	GHS.	BEGUN	COMPLETED
EXTERIOR	MARK D. KING	164	JULY 7, 1939			SEPT. 1, 1939	JULY 13, 1940

Russell W. Allen
Acting Assistant Supervisor of Surveys

Joel David Wolfsohn
Assistant Commissioner

30-36

Click Here for Field Notes

Indexed

EXTERIOR LINES

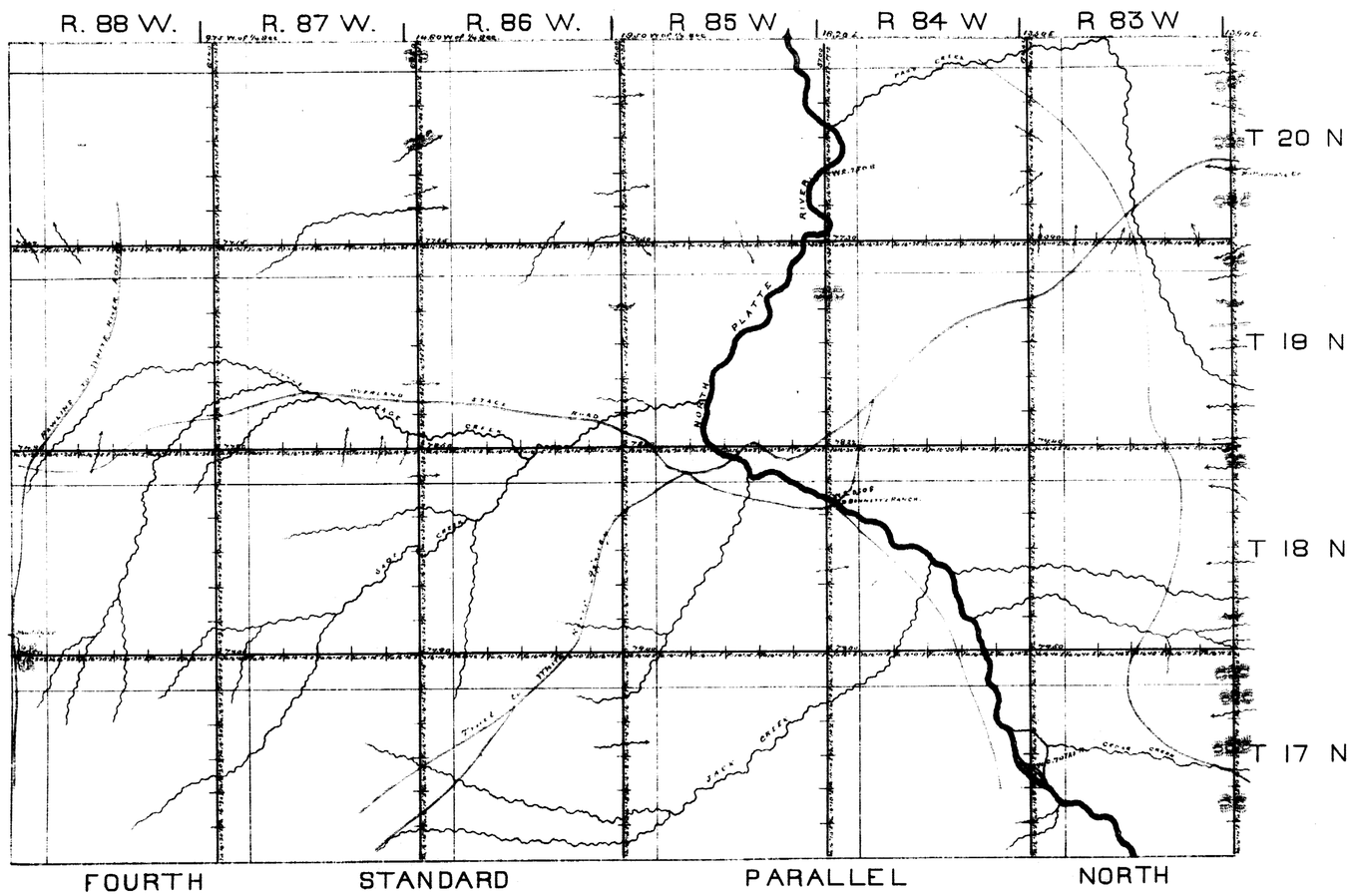

Surveys Designated	By Whom Surveyed	Date of Contract	Amt. of Surveys	When Surveyed
Exterior Lines	William O. Downey	June 25th 1872	249 · 76 · 74	Aug. 19th - Oct 16th
Connections	" "	" "	1 · 7 · 45	1872

I hereby certify that the above Diagram of the Exterior Lines of Townships 17, 18, 19 and 20 North, Ranges 83, 84, 85, 86, 87 and 88 West of the 6th Principal Meridian, in Wyoming Territory, is strictly conformable to the field notes of the survey thereof, on file in this Office, which have been examined and approved.

Surveyor General's Office
Cheyenne Wyo Dec. 2d 1872

Silas Reed
Surr. Genl.