Click Here for Field Notes

7219

ORIGINAL

TOWNSHIP 18 NORTH, RANGE 87 WEST, OF THE SIXTH PRINCIPAL MERIDIAN, WYOMING.

DEPENDENT RESURVEY



A history of previous surveys is contained in the field note record.

This plat represents the dependent resurvey of portions of the east boundary, the west boundary and the subdivisional lines of T. 18 N., R. 87 W., Sixth Principal Meridian, Wyoming, designed to restore all corners in their true original locations according to the best available evidence.

Francis D. Eickbush, Jr., Supervisory Cadastral Surveyor, resurveyed the south boundary concurrently under this same group.

Except as indicated hereon, the lottings and areas are as shown on the plat approved November 17, 1874.

This resurvey was executed by Francis D. Eickbush, Jr., Supervisory Cadastral Surveyor, beginning May 22, 1969 and completed June 18, 1969, pursuant to Special Instructions for Group No. 319, Wyoming, dated July 31, 1968.

UNITED STATES DEPARTMENT OF THE INTERIOR
BUREAU OF LAND MANAGEMENT
Washington, D.C. May 29, 1973

This plat is strictly conformable to the approved field notes, and the survey, having been correctly executed in accordance with the requirements of law and the regulations of this Bureau, is hereby accepted.

For the Director

Clark F. Tunni

Chief, Division of Cadastral Survey

0 5 10 20 40 80
SCALE IN CHAINS

Area Resurveyed 22,788.04 Acres

W.H.B.

3.31A

18-87

Click Here for Field Notes

375

TOWNSHIP No. 18 NORTH, RANGE No. 87 WEST OF THE SIXTH PRINCIPAL MERIDIAN

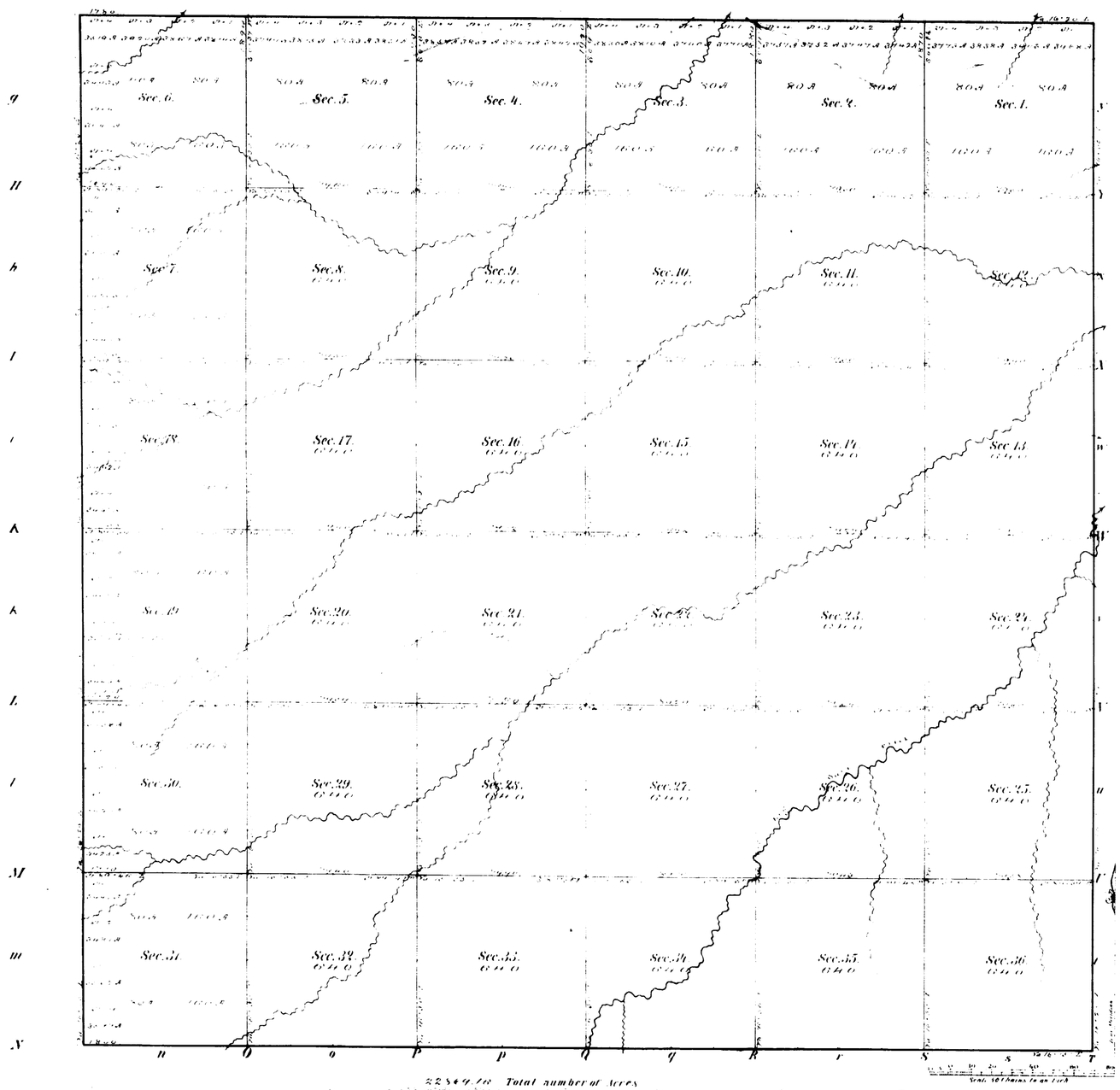

Meanders of

Posts	Courses	Chs. Lks.	Posts	Courses	Chs. Lks.	Posts	Courses	Chs. Lks.

22849.18 Total number of Acres

Subdivision Designated	By Whom Surveyed	Date of Contract	Amount of Surveys	When Surveyed
Township lines	Grant & Downey	June 23rd 1872	M. 1 Ch. 1 Lk.	Sept. 1 Oct. 1872
Subdivisions	Thos. B. Medary	Aug. 21st 1873	39 " 31 " 71	Aug. 26 Sep. 1874
Connections				

The above Map of Township No. 18 North of Range No. 87 West of the Sixth Principal Meridian in Wyoming Territory is strictly conformable to the field notes of the survey thereof on file in this Office, which have been examined and approved

Surveyor General's Office, Silas [illegible]

Cheyenne Wyoming Sur. Gen.

November 17 1874.

A. Gast & Co. St. Louis Mo.

18-87

ORIGINAL

TOWNSHIPS Nos. 17 AND 18 NORTH, RANGES Nos. 85, 86, 87 AND 88 WEST OF THE SIXTH PRINCIPAL MERIDIAN, WYOMING

DEPENDENT RESURVEY OF EXTERIOR LINES

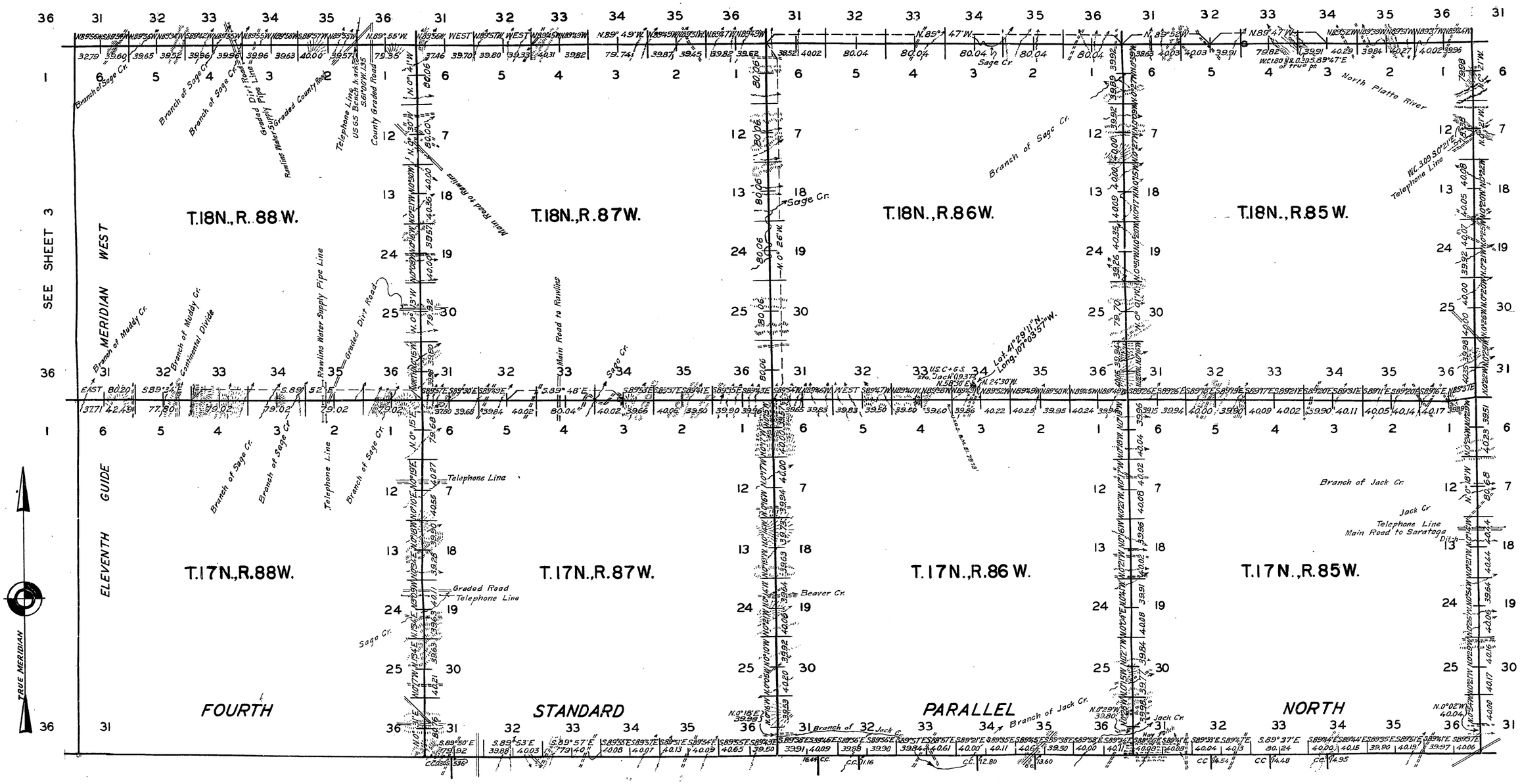

Scale: 100 Chains to an inch

LINES DESIGNATED	BY WHOM SURVEYED	GROUP NO.	GROUP DATE	MILEAGE MLS.	MILEAGE GHS.	WHEN SURVEYED BEGUN	WHEN SURVEYED COMPLETED
EXTERIOR	MARK D. KING	164	JULY 7, 1939			SEPT. 1, 1939	JULY 13, 1940

Resurvey authorized by General Land Office letter "E" dated June 12, 1937

UNITED STATES DEPARTMENT OF THE INTERIOR
General Land Office

Denver, Colorado Aug. 25, 1943
The above plat of the exterior lines of Townships Nos. 17 and 18 North, Ranges Nos 85, 86, 87 and 88 West of the Sixth Principal Meridian, Wyoming, is strictly conformable to the field notes of the resurvey thereof which have been examined and approved

Acting Assistant Supervisor of Surveys

Washington, D.C., Sept. 2, 1943
The resurvey represented by this plat having been correctly executed in accordance with the requirements of law and the regulations of this office, is hereby accepted.

Assistant Commissioner

30-36

Click Here for Field Notes

Indian

EXTERIOR LINES

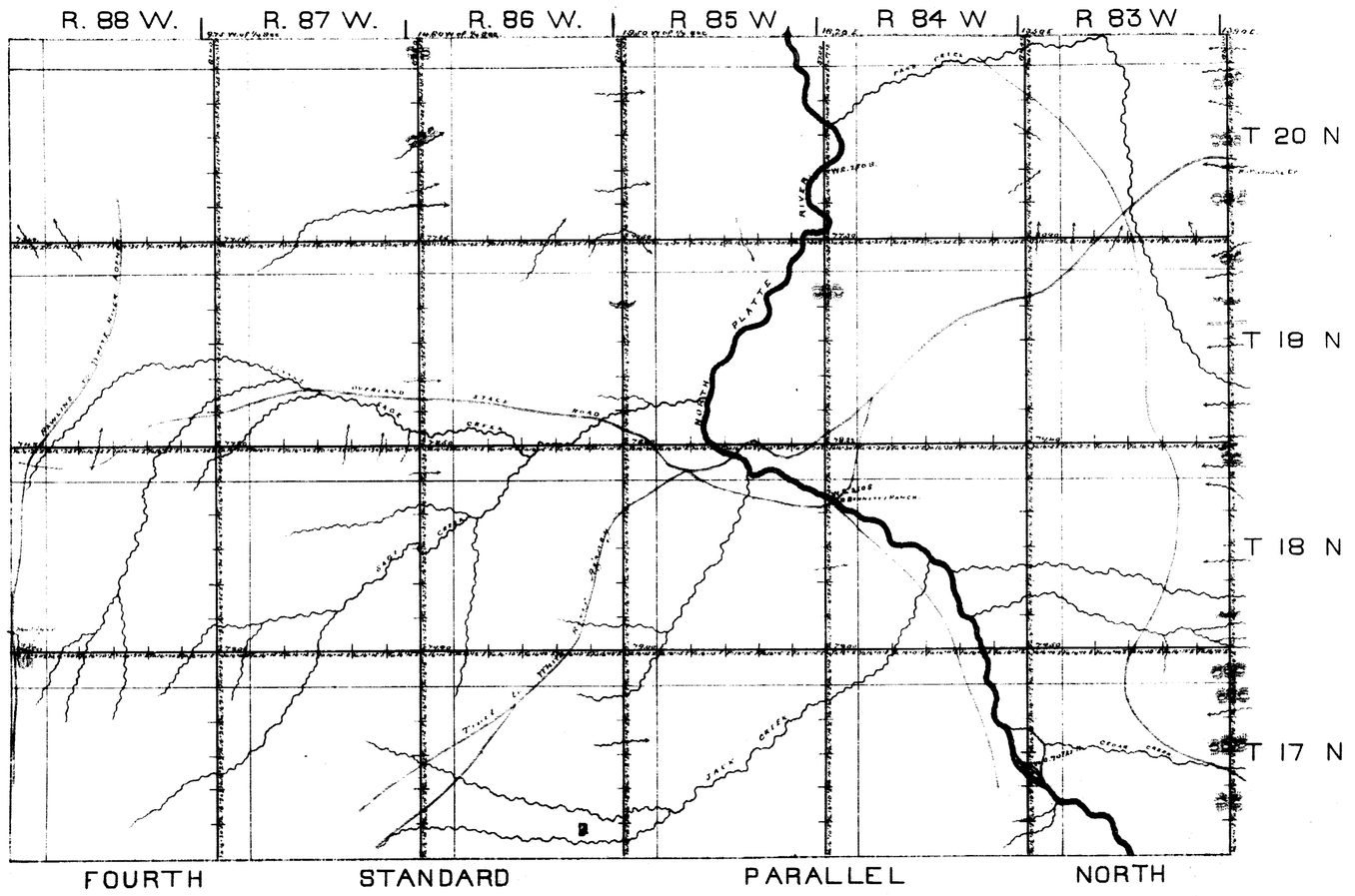

Surveys Designated	By Whom Surveyed	Date of Contract	Amt. of Survey	When Surveyed
Exterior Lines	William O. Downey	June 26th 1872	849 · 76 · 74	May 18th-Oct 16th 1872
Connections	"	"	1 · 7 · 45	"

I hereby certify that the above Diagram of the Exterior Lines of Townships 17, 18, 19 and 20 North, Ranges 83, 84, 85, 86, 87 and 88 West of the 6th Principal Meridian, in Wyoming Territory, is strictly conformable to the field notes of the Survey thereof, on file in this Office, which have been examined and approved.

Surveyor Generals Office
Cheyenne Wyo Dec. 2d 1872

Silas Reed
Surv. Gen.