Click Here for Field Notes

7221

ORIGINAL

TOWNSHIP 18 NORTH, RANGE 88 WEST, OF THE SIXTH PRINCIPAL MERIDIAN, WYOMING.

DEPENDENT RESURVEY



0 5 10 20 40 80
SCALE IN CHAINS

Area Resurveyed 22,836.98 Acres

A history of previous surveys is contained in the field note record.

Francis D. Eickbush, Jr., Supervisory Cadastral Surveyor, resurveyed the east boundary in 1969 and Frank W. Rogers, Supervisory Cadastral Surveyor, resurveyed portions of the north boundary in 1969; both surveys executed concurrently under this same group.

This plat represents the dependent resurvey of a portion of the south boundary and the subdivisional lines of T. 18 N., R. 88 W., Sixth Principal Meridian, Wyoming, designed to restore all corners in their true original locations according to the best available evidence.

Except as indicated hereon, the lottings and areas are as shown on the plat approved November 17, 1874.

This resurvey was executed by Frank W. Rogers, Supervisory Cadastral Surveyor, beginning June 23, 1969 and completed July 18, 1969, pursuant to Special Instructions dated July 31, 1968 for Group No. 319, Wyoming.

UNITED STATES DEPARTMENT OF THE INTERIOR
BUREAU OF LAND MANAGEMENT
Washington, D.C. May 29, 1973

This plat is strictly conformable to the approved field notes, and the survey, having been correctly executed in accordance with the requirements of law and the regulations of this Bureau, is hereby accepted.

For the Director

Chief, Division of Cadastral Survey

Jo (wo)
W.H.B.

330A

18-88

Click Here for Field Notes

374

TOWNSHIP Nº 18 NORTH, RANGE Nº 88 WEST OF THE SIXTH PRINCIPAL MERIDIAN

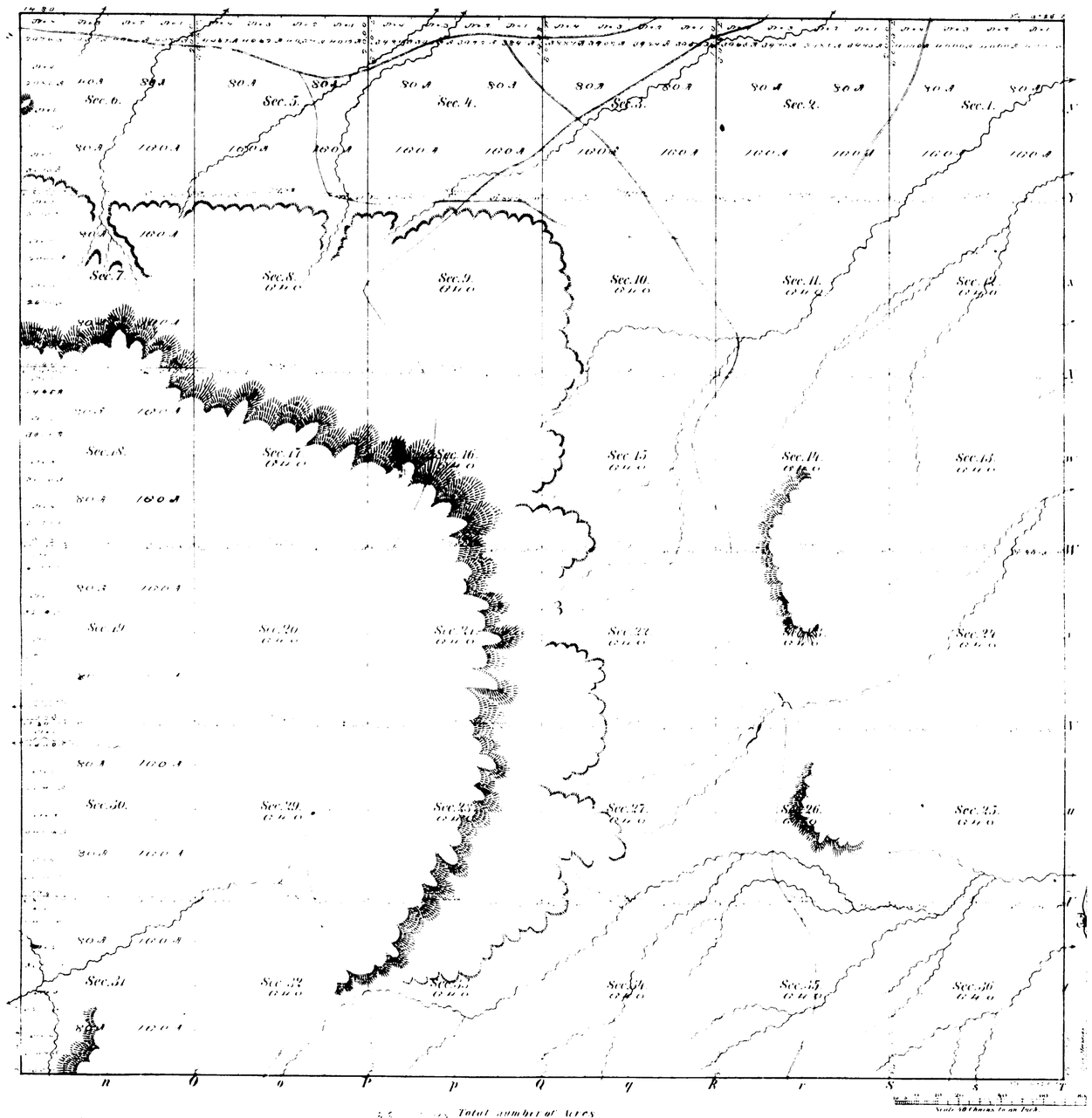

Meanders of

Posts	Courses	Ch.s Lk.s	Posts	Courses	Ch.s Lk.s	Posts	Courses	Ch.s Lk.s

Total number of Acres

Surveys, Designated	By Whom Surveyed	Date of Contract	Amount of Surveys	When Surveyed
Township Lines	Grant & Downey	June 24th 1872	9 M 18 D	October 1872
Subdivisions	Thos. B. Moriarty	April 2 1873	39 " 54 " 43	Oct. 27th 1873
Connections				

The above Map of Township Nº 18 North of Range Nº 88 West of the Sixth Principal Meridian in Wyoming Territory is strictly conformable to the field notes of the survey thereof on file in this Office, which have been examined and approved

Surveyor General's Office,
Cheyenne Wyoming
November 17th 1874.

Silas Reed
Surv. Genl.

A. Gast & Co. St. Louis Mo.

330

18-88

ORIGINAL

TOWNSHIPS Nos. 17 AND 18 NORTH, RANGES Nos. 85, 86, 87 AND 88 WEST OF THE SIXTH PRINCIPAL MERIDIAN, WYOMING

DEPENDENT RESURVEY OF EXTERIOR LINES

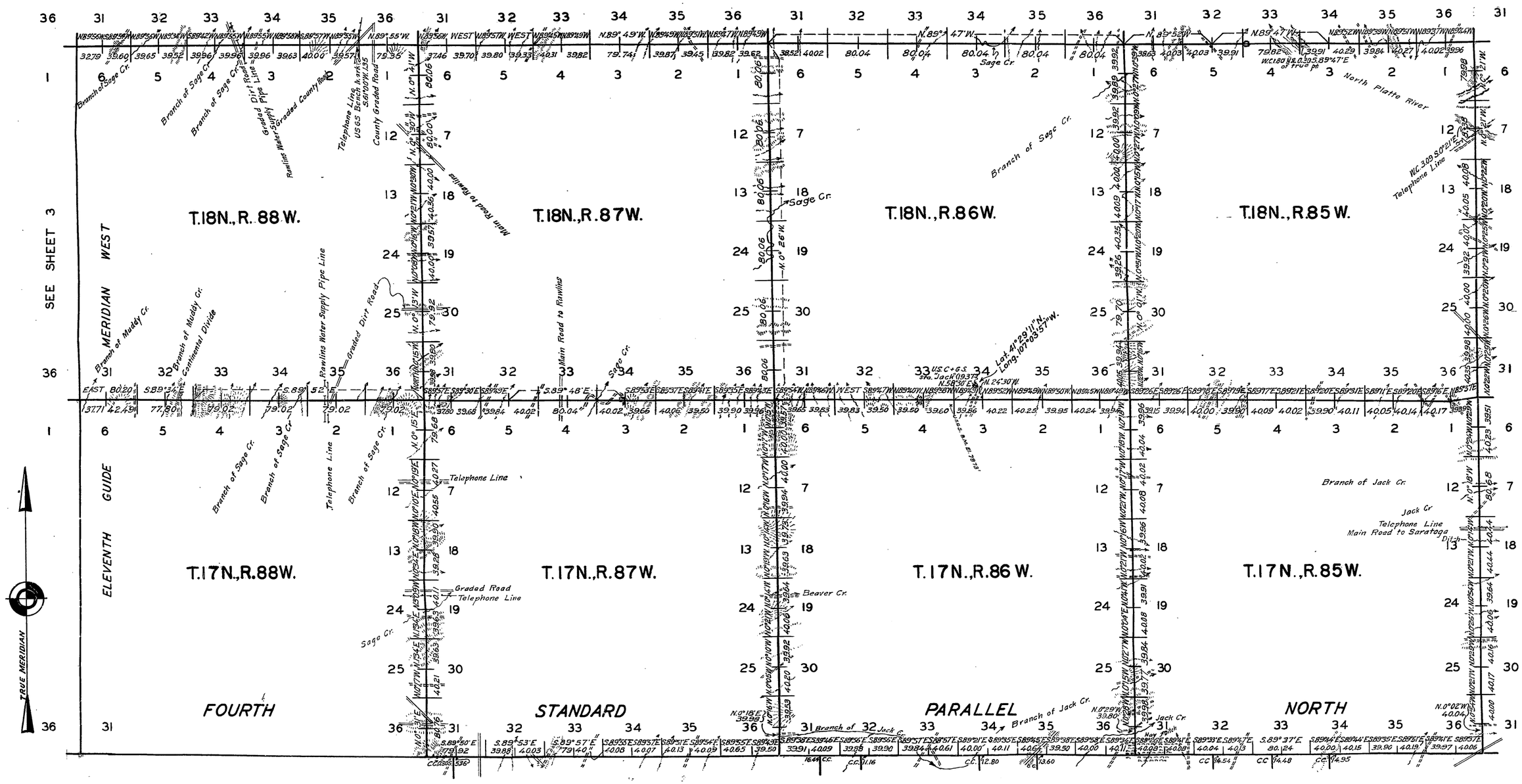

Resurvey authorized by General Land Office letter "E" dated June 12, 1937

UNITED STATES DEPARTMENT OF THE INTERIOR
General Land Office

Denver, Colorado Aug. 25, 1943
The above plat of the exterior lines of Townships Nos. 17 and 18 North, Ranges Nos 85, 86, 87 and 88 West of the Sixth Principal Meridian, Wyoming, is strictly conformable to the field notes of the resurvey thereof which have been examined and approved

Washington, D.C., Sept. 2, 1943
The resurvey represented by this plat having been correctly executed in accordance with the requirements of law and the regulations of this office, is hereby accepted.

Scale: 100 Chains to an inch

LINES DESIGNATED	BY WHOM SURVEYED	GROUP		MILEAGE		WHEN SURVEYED	
		NO.	DATE	MLS.	GHS.	BEGUN	COMPLETED
EXTERIOR	MARK D. KING	164	JULY 7, 1939			SEPT. 1, 1939	JULY 13, 1940

Russell W. Allen
Acting Assistant Supervisor of Surveys

Joel David Wolfsohn
Assistant Commissioner

30-36

0007 Click Here for Field Notes

8

1882 Retracement Field Notes
East Boundary of Tps. 17 through 19 N., R. 89 W.

ELEVENTH GUIDE MERIDIAN WEST

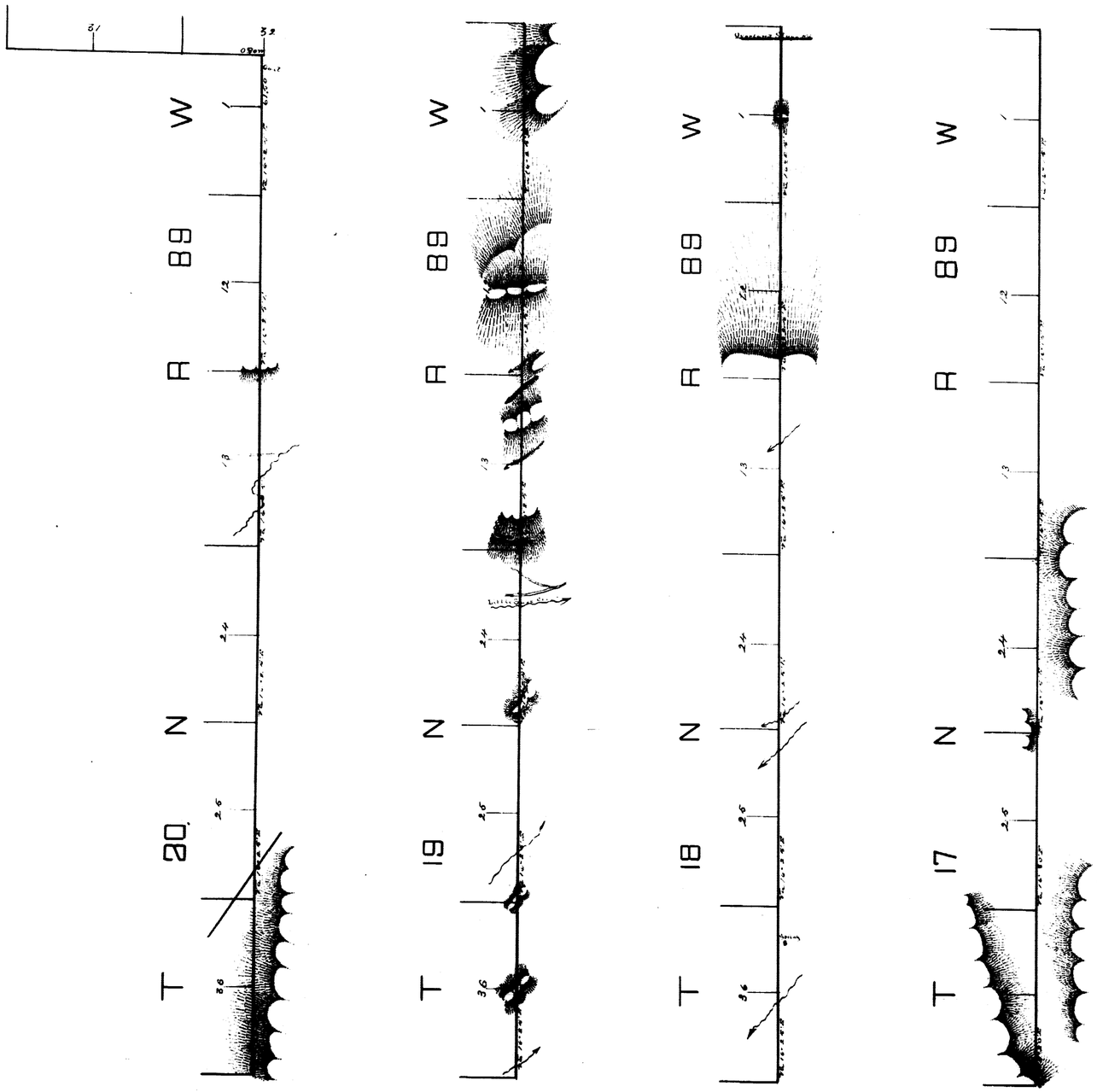

Surveys Designated	By Whom Surveyed	Date of Contract	Rate of Surveys	When Surveyed
11th Guide Meridian	William O Downey	June 26th 1872		Sept 27 - Oct 2nd 1872

I hereby certify that the above Diagram of the 11th Guide Meridian West of the 6th Principal Meridian between the 4th and 5th Standard Parallel North, in Wyoming Territory, is strictly conformable to the field notes of the survey thereof, on file in this Office, which have been examined and approved.

Surveyor General's Office
Cheyenne Wyo. Dec. 2nd 1882

Silas Reed
Sur. Gen'l

7

Click Here for Field Notes

Index

EXTERIOR LINES

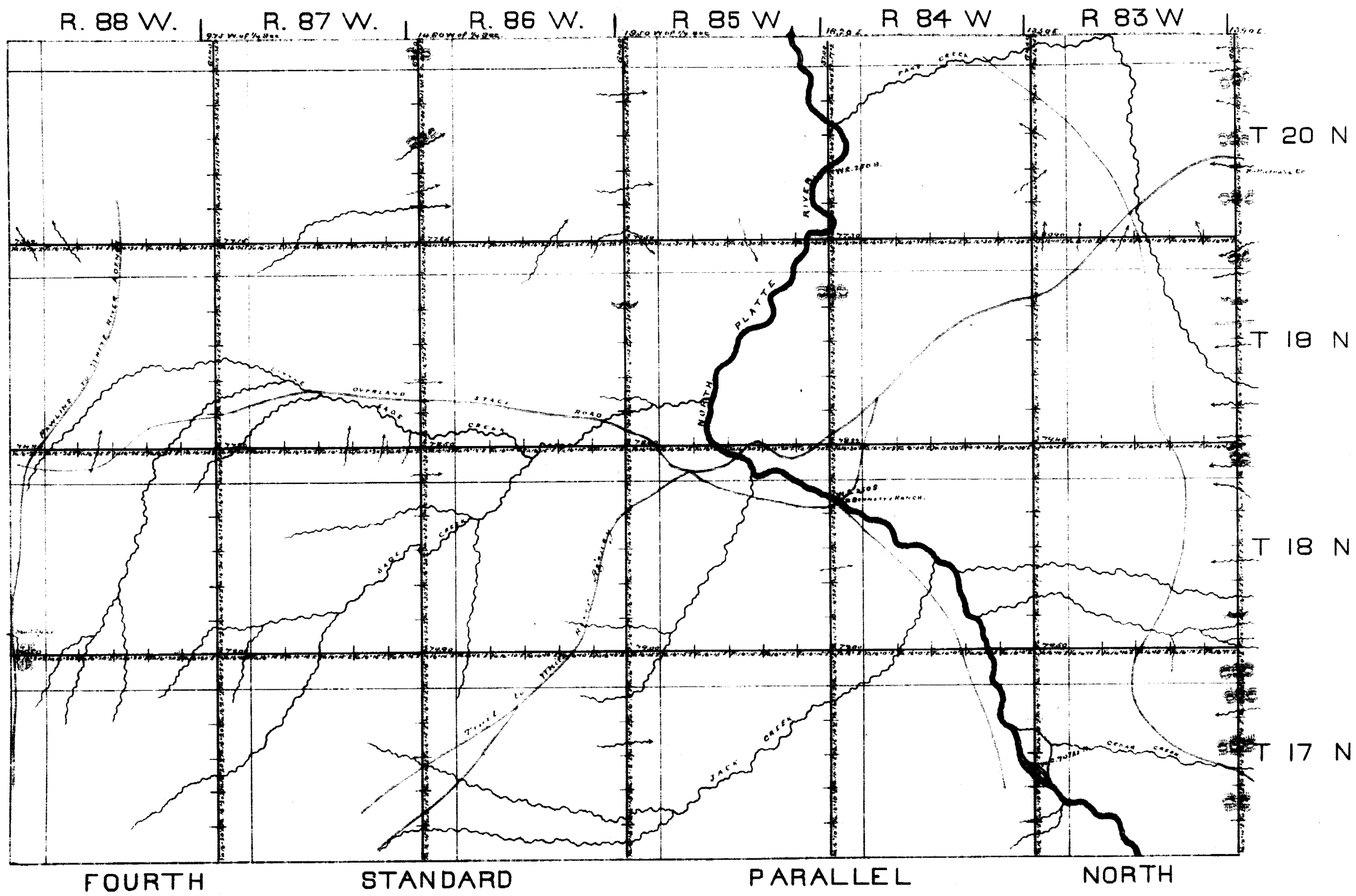

Survey Designation	By Whom Surveyed	Date of Contract	Amt. of Survey	When Surveyed
Exterior Lines	William O. Downey	June 26th 1872	348 · 76 · 74	Aug. 19th-Oct 16th 1872
Connections	" "	" "	1 · 7 · 45	

I hereby certify that the above Diagram of the Exterior Lines of Townships 17, 18, 19 and 20 North, Ranges 83, 84, 85, 86, 87 and 88 West of the 6th Principal Meridian, in Wyoming Territory, is strictly conformable to the field notes of the survey thereof, on file in this Office, which have been examined and approved.

Surveyor General's Office
Cheyenne Wyo. Dec. 28th 1872

Silas Reed
Surl Genl