Click Here for Field Notes

7055

ORIGINAL

TOWNSHIP 18 NORTH, RANGE 93 WEST OF THE SIXTH PRINCIPAL MERIDIAN, WYOMING.

DEPENDENT RESURVEY



This plat represents a retracement and reestablishment of the subdivisional lines, designed to restore the corners in their true original locations according to the best available evidence.

Excepting as new or modified vacant subdivisions are shown hereon, the lottings and areas are as shown on the plat approved September 18, 1883.

The history of surveys is contained in the field note record.

Survey executed by Lawrence E. Thelen, Cadastral Surveyor, beginning September 14, 1966, and completed September 27, 1966, pursuant to Special Instructions for Group No. 308, Wyoming, approved August 3, 1966.

UNITED STATES DEPARTMENT OF THE INTERIOR
BUREAU OF LAND MANAGEMENT
Washington, D. C. October 4, 1968

This plat is strictly conformable to the approved field notes, and the survey, having been correctly executed in accordance with the requirements of law and the regulations of this Bureau, is hereby accepted.

For the Director

R. E. Brown

Chief, Division of Engineering

W.H.B.

1723 A

18-93

Click Here for Field Notes

2468

TOWNSHIP No. 18 NORTH. RANGE No. 93 WEST of the 6th Principal MERIDIAN.



Total number of Acres 22773.86 22663.75

Surveys Designated	By Whom Surveyed	Date of Contract	Amount of Surveys Mi	Ch	Lks	When Surveyed	Magnetic Declination
S. & N. Township lines	Alfred M. Rogers	June 15, 1875	17	72	50	July 20, 23, 24, 1875	15° 25' East
Subdivisions	M. N. Grant	July 11, 1882	39	24	54	Oct. 9, 14, 1882	16° 15' "
Connections							
E. Township line	Charles J. Reed	June 15, 1875	0	09	00	July 14, 1875	

The above Map of Township No. 18 North Range No. 93 West of the Sixth Principal Meridian Wyoming Territory is strictly conformable to the field notes of the survey thereof on file in this Office, which have been examined and approved.

Surveyor Generals Office,
Cheyenne Wyoming
September 18th 1883

Edw. C. David
Surv. Genl.

A. Gast & Co. St Louis Mo.

1723

18 - 93

Acces. No. 6187

SHEET 4

TOWNSHIPS NOS. 17 AND 18 NORTH, RANGES NOS. 93, 94, 95, AND 96 WEST, SIXTH PRINCIPAL MERIDIAN, WYOMING

DEPENDENT RESURVEY OF EXTERIOR LINES

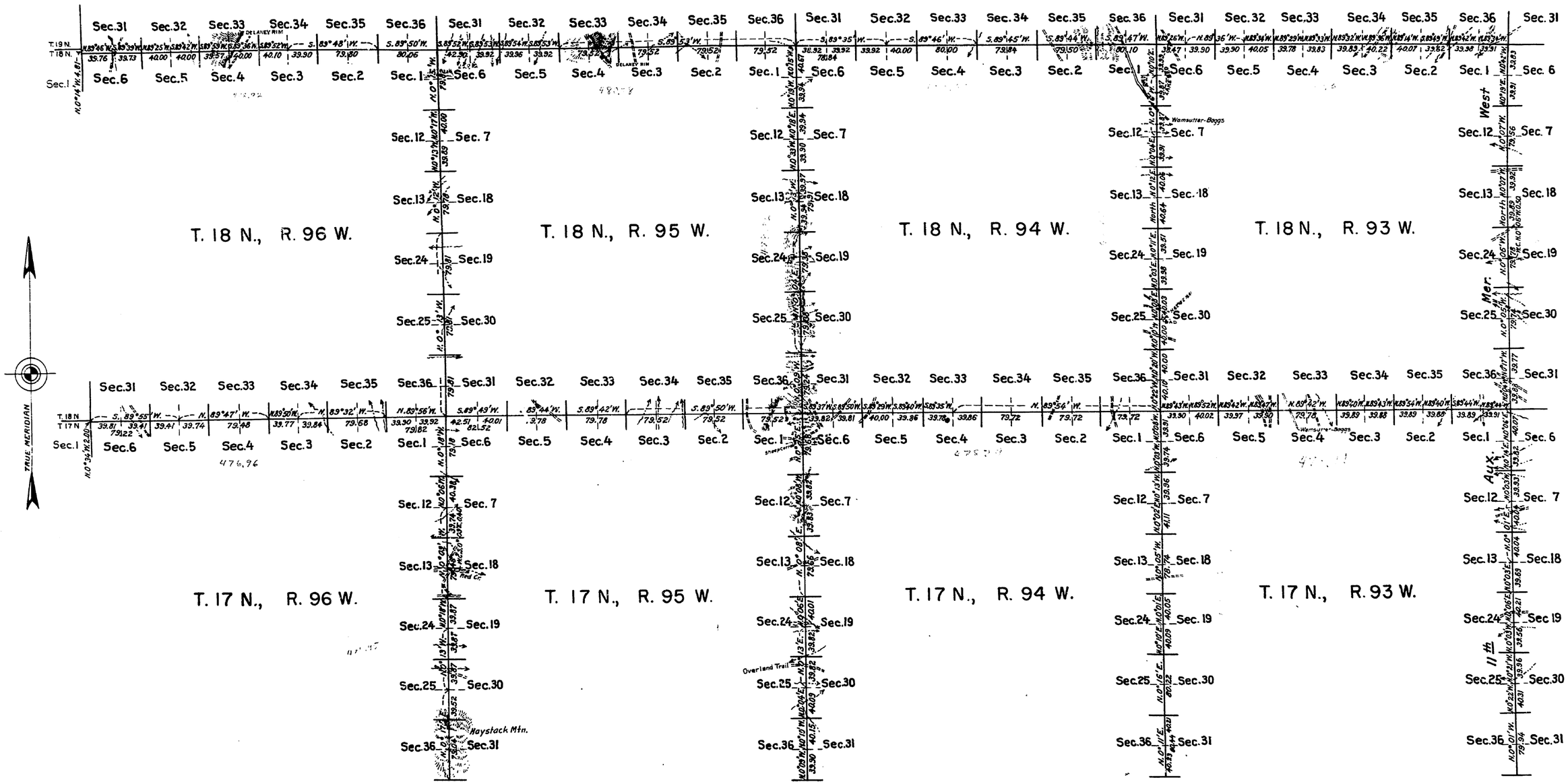

Resurvey authorized by General Land Office letter "E" dated June 12, 1937.

Scale: 100 chs. to an inch.

LINES DESIGNATED	BY WHOM SURVEYED	GROUP No.	GROUP DATE	MILEAGE MLS.	MILEAGE CHS.	*WHEN SURVEYED BEGUN	*WHEN SURVEYED COMPLETED
Exterior	Anthony C. Kimmell	167	Aug. 26, 1937	95	61.40	Sept. 16, 1937	Oct. 21, 1937
Miscellaneous	Russell C. MacDonald				6.81		

Office of Supervisor of Surveys
Denver, Colorado, May 18, 1939.
The above plat of the exterior lines of Townships Nos. 17 and 18 North, Ranges Nos. 93, 94, 95, and 96 West of the Sixth Principal Meridian, Wyoming, is strictly conformable to the field notes of the survey thereof which have been examined and approved.

Supervisor of Surveys.

UNITED STATES DEPARTMENT OF THE INTERIOR
GENERAL LAND OFFICE
Washington, D.C., Feb. 3, 1940.
The survey represented by this plat having been correctly executed in accordance with the requirements of law and the regulations of this office, is hereby accepted.

Acting Assistant Commissioner.

3014

(8)

Click Here for Field Notes

440

EXTERIOR LINES.

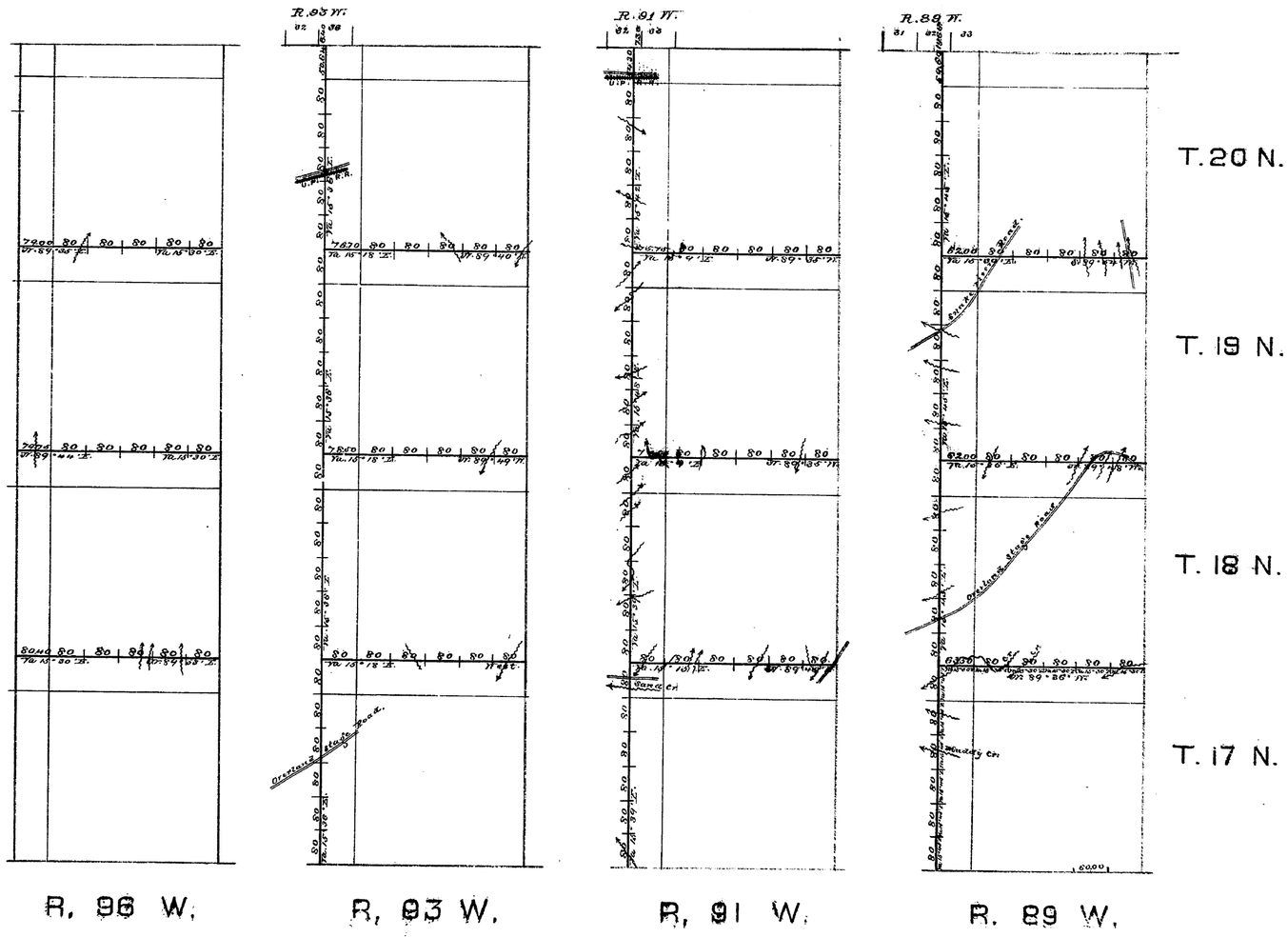

Surveys Designated	By Whom Surveyed	Date of Contract	Amount of Survey	When Surveyed
Township Exteriors	Alfred H. Rogers	June 15th 1875	142 · 19 · 14	July 2-Aug. 4. 1876
Connections	" "	" " "	" 83 · 38	" " "

I hereby certify that the above Diagram of the Exterior Lines of Townships 17, 18, 19 and 20 North, of Ranges 89, 91, 93, and 96 West of 6th Principal Meridian, in Wyoming Territory, is strictly conformable to the field notes of the survey thereof, on file in this Office, which have been examined and approved.

Surveyor Generals Office
Cheyenne Wyo. October 19th 1878

Edw. C. David
Sur. Genl.