(6)

215

Click Here for Field Notes

11

TOWNSHIP No. 19 NORTH RANGE No. 83 WEST OF 6TH PRINCIPAL MERIDIAN

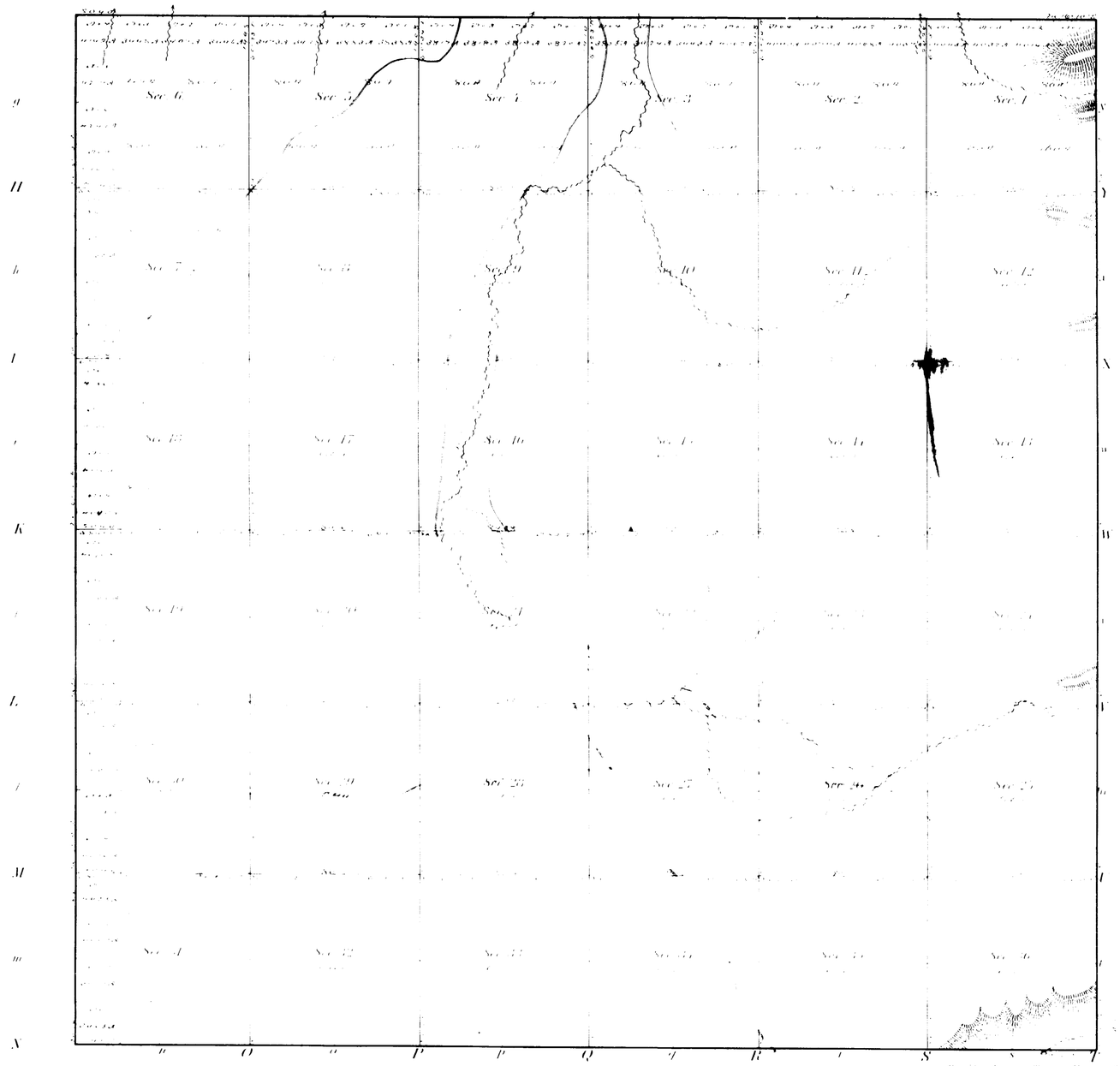

Meanders of

Posts Courses Ch.s Lks Posts Courses Ch.s Lks Posts Courses Ch.s Lks

Township lines [illegible] Downey June 25th 1872 [illegible] August 1872

Subdivisions [illegible] B. Hedlary June 17th 1873 [illegible]

Principal [illegible] Silas Reed

Chainman [illegible]

201

19 - 83

Acces. No. 6255

ORIGINAL

SHEET 2 OF 2.

TOWNSHIPS Nos 19 & 20 NORTH, RANGES Nos 82, 83 & 84 WEST OF THE SIXTH PRINCIPAL MERIDIAN, WYOMING

DEPENDENT RESURVEY OF EXTERIOR LINES



Scale: 100 chains to an inch.

Lines Designated	By Whom Surveyed	Group		Mileage		When Surveyed	
		No.	Date	Mls.	Chs.	Begun	Completed
Exteriors Connections	Mark D. King	160	March 7, 1939	71 0	20.52 38.82	May 19, 1939	Aug. 31, 1939

Resurvey authorized by Commissioner's letter "E" dated June 17, 1937.

Office of Supervisor of Surveys
Denver, Colorado. Dec. 22, 1941

The above plat of the exterior lines of Townships Nos. 19 & 20 North, Ranges Nos. 82, 83 & 84 West of the Sixth Principal Meridian, Wyoming, is strictly conformable to the field notes of the resurvey thereof which have been examined and approved.

Supervisor of Surveys.

UNITED STATES
DEPARTMENT OF THE INTERIOR
General Land Office
Washington, D.C., December 30, 1941

The resurvey represented by this plat having been correctly executed in accordance with the requirements of law and the regulations of this office, is hereby accepted.

Assistant Commissioner.

3026

Transfer Chg. L.O.
Feb. 14, 1942

Click Here for Field Notes

Index

EXTERIOR LINES

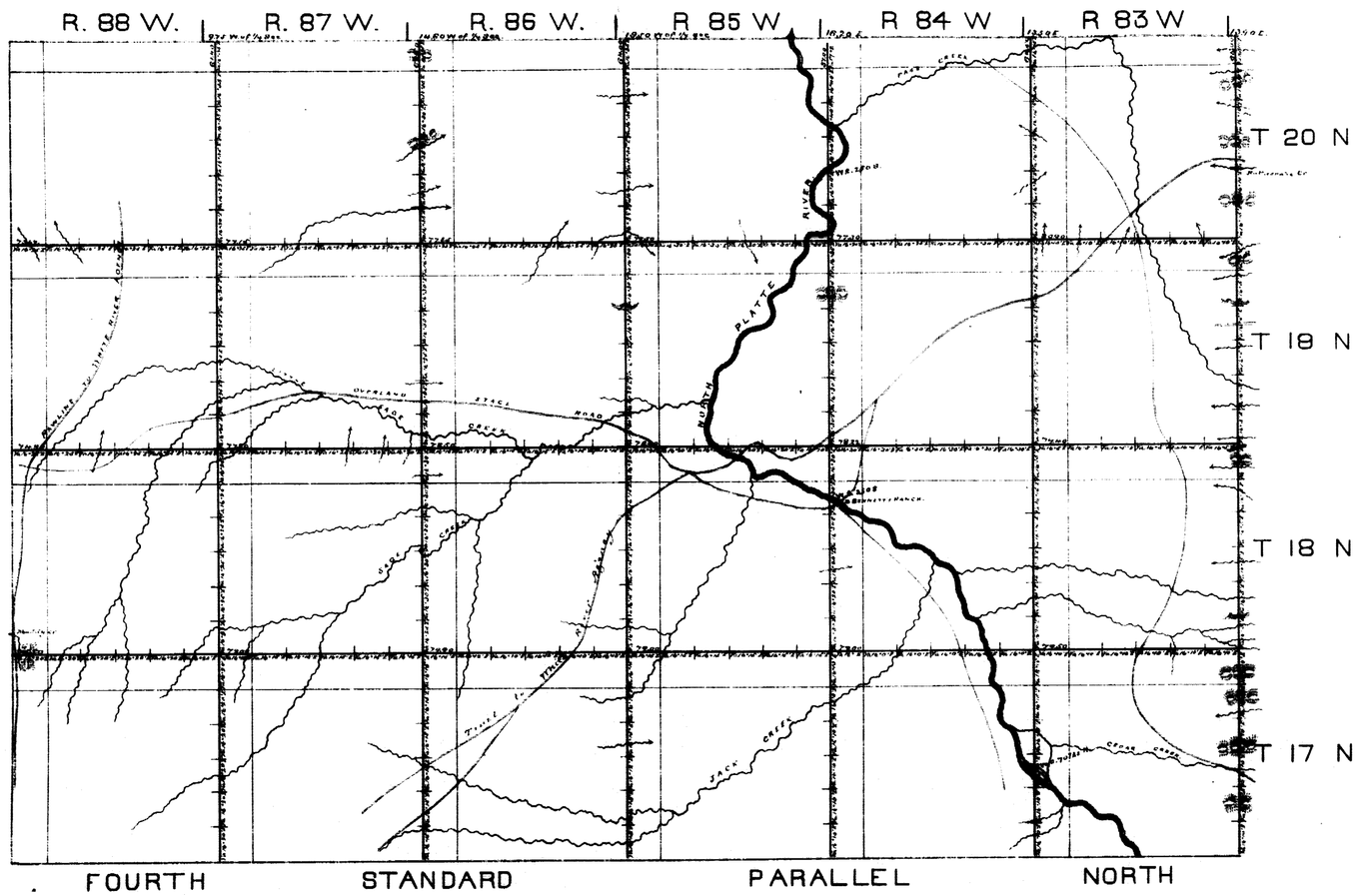

Surveys Designation	By Whom Surveyed	Date of Contract	Dist. of Surveys	When Surveyed
Exterior Lines	William O. Downey	June 26th 1871	249 · 78 · 74	Aug. 19th-Oct 16th 1872
Connections	"	"	1 · 7 · 45	1872

I hereby certify that the above Diagram of the Exterior Lines of Townships 17, 18, 19 and 20 North, Ranges 88, 87, 86, 85, 84, 83 and 88 West of the 6th Principal Meridian, in Wyoming Territory, is strictly conformable to the field notes of the survey thereof, on file in this Office, which have been examined and approved.

Surveyor General's Office
Cheyenne Wyo. Dec. 27th 1872

Silas Reed
Surr. Genl.