Click Here for Field Notes

7222

ORIGINAL

TOWNSHIP 19 NORTH, RANGE 88 WEST, OF THE SIXTH PRINCIPAL MERIDIAN, WYOMING.

DEPENDENT RESURVEY



Area Resurveyed 22,642.46 Acres

A history of previous surveys is contained in the field note record.

This plat represents the dependent resurvey of a portion of the Eleventh Guide Meridian West, through Township 19 North, between Ranges 88 and 89 West; portions of the north and south boundaries and the subdivisional lines of Township 19 North, Range 88 West, Sixth Principal Meridian, Wyoming, designed to restore all corners in their true original locations according to the best available evidence.

Except as indicated hereon, the lottings and areas are as shown on the plat approved December 22, 1876.

This resurvey was executed by Frank W. Rogers, Supervisory Cadastral Surveyor, beginning May 21, 1969 and completed June 20, 1969, pursuant to Special Instructions dated July 31, 1968 for Group No. 319, Wyoming.

UNITED STATES DEPARTMENT OF THE INTERIOR
BUREAU OF LAND MANAGEMENT
Washington, D.C. May 29, 1973

This plat is strictly conformable to the approved field notes, and the survey, having been correctly executed in accordance with the requirements of law and the regulations of this Bureau, is hereby accepted.

For the Director

Chief, Division of Cadastral Survey

W.H.B.

429 A

19-88

(9)

Click Here for Field Notes

501

TOWNSHIP No 19 NORTH RANGE No 88 WEST of the 6TH Principal MERIDIAN.

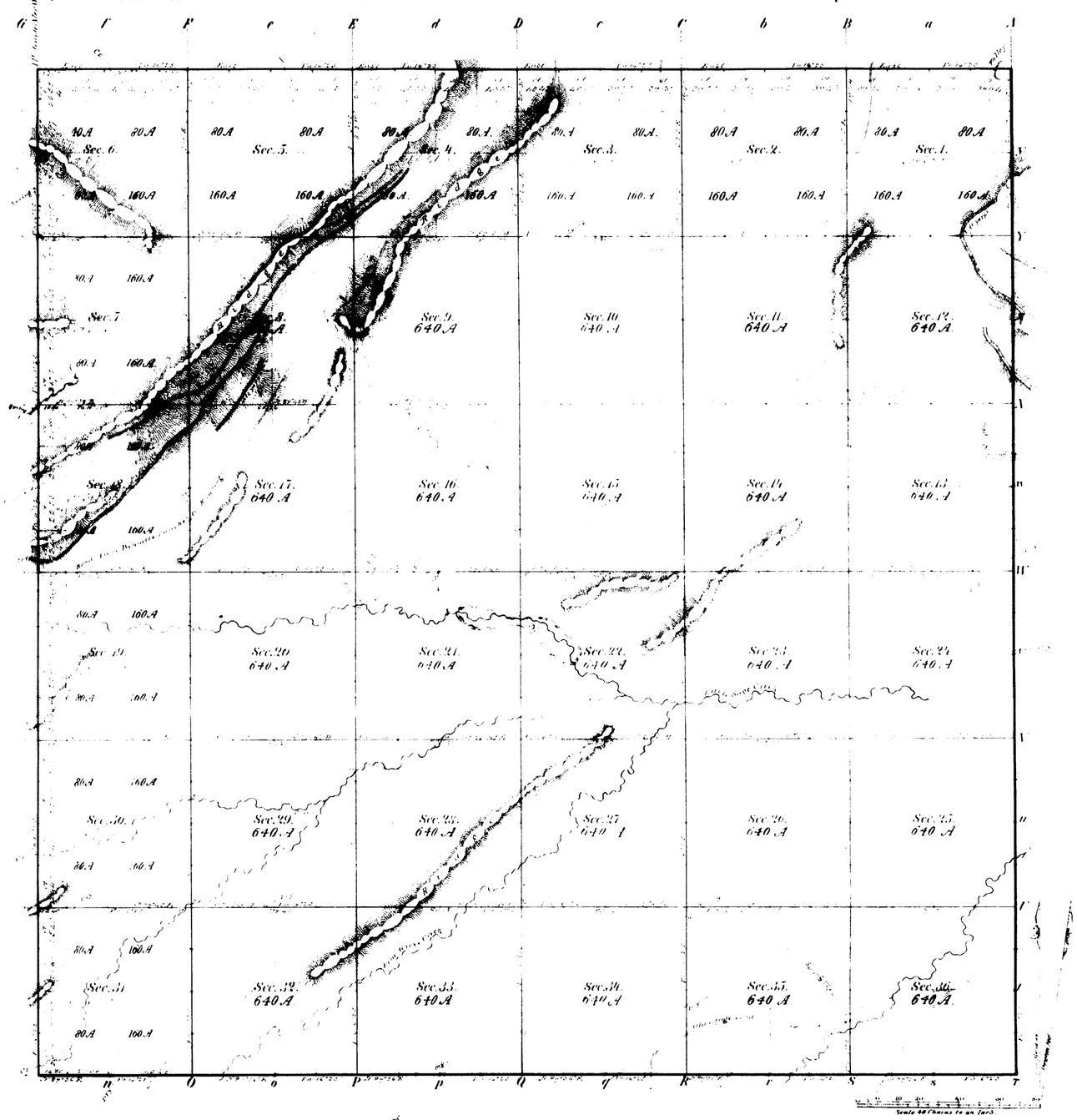

Total number of Acres 22 618.72

Subdivisions to be marked	By Whom Surveyed	Date of Contract	Amount of Survey M	Ch	Lks	When Surveyed
Township lines	Wm O. Downey	June 25. 1872	23	68	42	October, 1872
Subdivisions	Wm B. Yerby	Sept 7. 1876	59	36	06	Nov. 13 to 20, 1876
Connections						

The above Map of Township No 19 North, of Range No 88 West of the 6th Principal Meridian, Wyoming Territory, is strictly conformable to the field notes of the survey thereof on file in this Office, which have been examined and approved

Surveyor Generals Office, Edw. C. David Sur. Genl.

Cheyenne, Wyo Dec. 22 1876.

A. Gast & Co. St Louis, Mo.

429

19-88

ORIGINAL

TOWNSHIPS Nos. 19 AND 20 NORTH, RANGES Nos. 85, 86, 87 AND 88 WEST OF THE SIXTH PRINCIPAL MERIDIAN, WYOMING

DEPENDENT RESURVEY OF EXTERIOR LINES

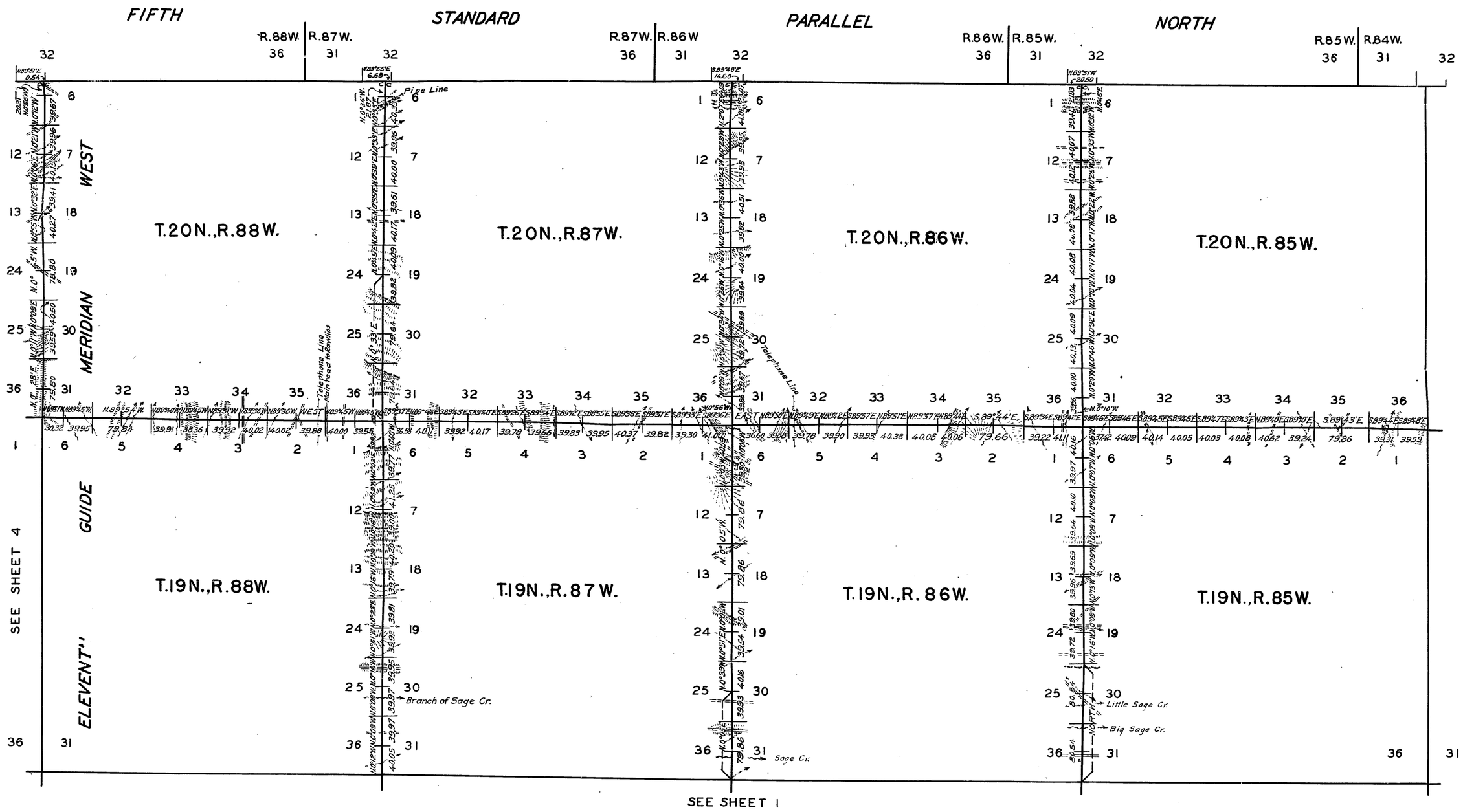

Resurvey authorized by General Land Office letter "E" dated June 12, 1937

Scale: 100 Chains to an inch

LINES DESIGNATED	BY WHOM SURVEYED	GROUP		MILEAGE		WHEN SURVEYED	
		NO.	DATE	MLS.	CHS.	BEGUN	COMPLETED
EXTERIOR	MARK D. KING	164	JULY 7, 1939			SEPT. 1, 1939	JULY 13, 1940

UNITED STATES DEPARTMENT OF THE INTERIOR
General Land Office

Denver, Colorado Aug. 25, 1943

The above plat of the exterior lines of Townships Nos. 19 and 20 North, Ranges Nos. 85, 86, 87 and 88 West of the Sixth Principal Meridian Wyoming, is strictly conformable to the field notes of the resurvey thereof which have been examined and approved.

Russell H. Allen
Acting Assistant Supervisor of Surveys

Washington, D.C., Sept. 2, 1943

The resurvey represented by this plat having been correctly executed in accordance with the requirements of law and the regulations of this office, is hereby accepted.

Joel David Wolfsohn
Assistant Commissioner

3037

Click Here for Field Notes

Index 8.

ELEVENTH GUIDE MERIDIAN WEST

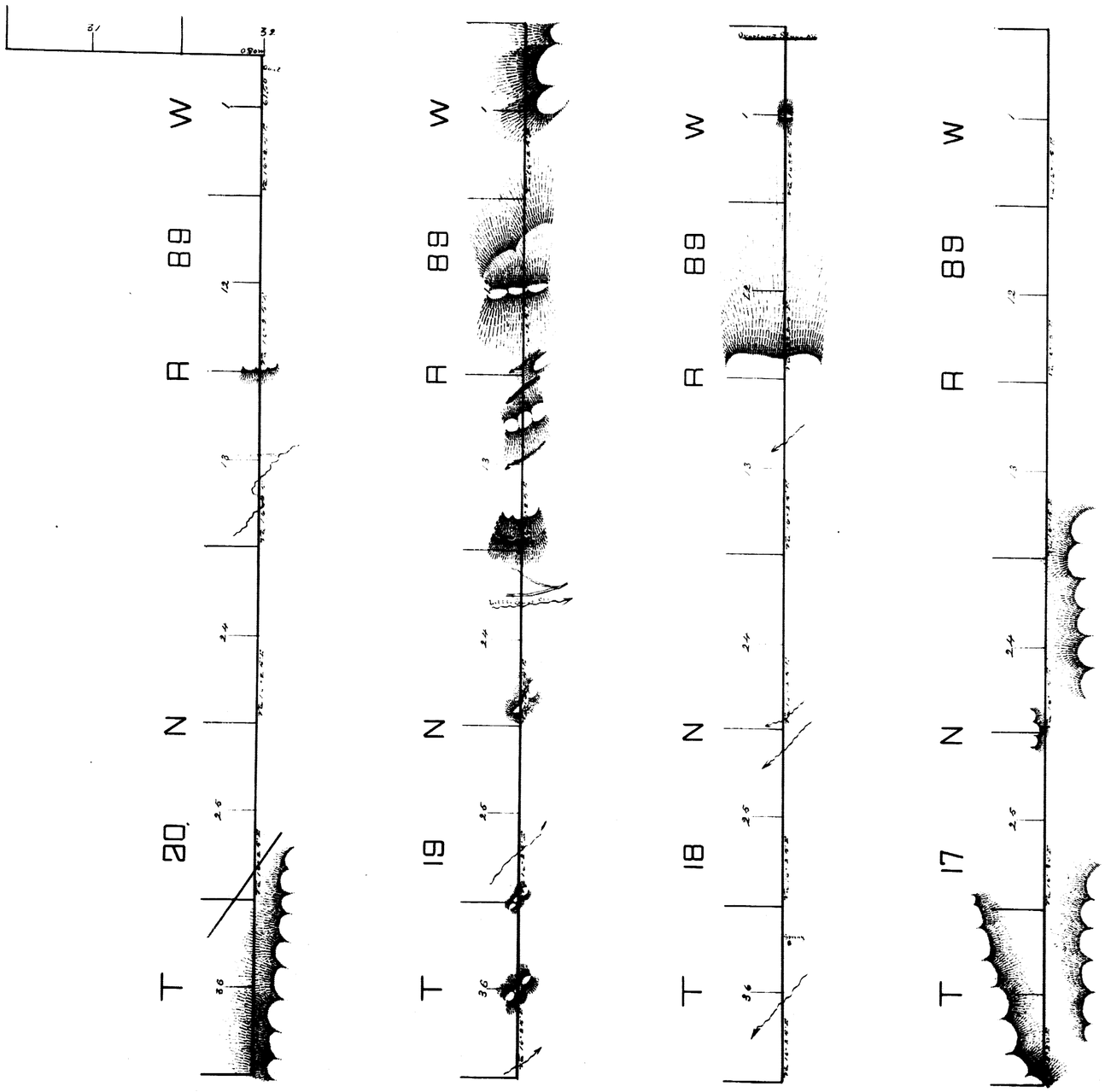

1882 Retracement Field Notes
East Boundary Tps. 17 through 19 N., R. 89 W.

Surveys Designated	By Whom Surveyed	Date of Contract	Date of Survey	When Surveyed
11th Guide Meridian	William O. Downey	June 26th 1872		Sept 18th - Oct 2nd 1872

I hereby certify that the above Diagram of the 11th Guide Meridian West of the 6th Principal Meridian between the 4th and 5th Standard Parallel North, in Wyoming Territory, is strictly conformable to the field notes of the survey thereof, on file in this Office, which have been examined and approved.

Surveyor General's Office
Cheyenne Wyo. Dec. 2nd 1882

Silas Reed
Sur. Genl.

Click Here for Field Notes

Index

EXTERIOR LINES

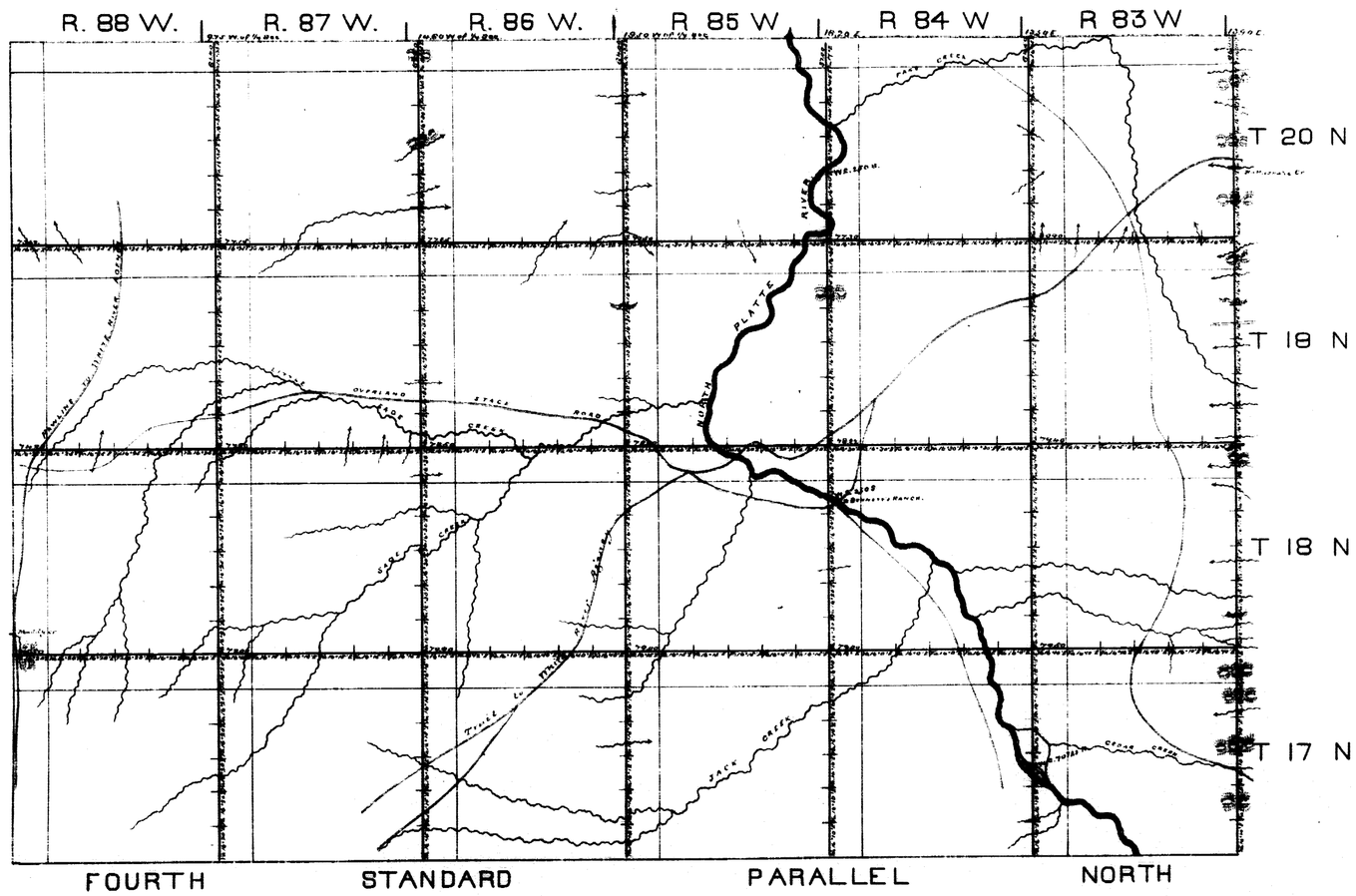

Surveys Designation	By Whom Surveyed	Date of Contract	Dist. of Surveys	When Surveyed
Exterior Lines	William O. Downey	June 26th 1872	Aug. 78 · 79	Aug. 19th Oct. 16th
Connections	. .	. .	1 · 7 · 68	1872.

I hereby certify that the above Diagram of the Exterior Lines of Townships 17, 18, 19 and 20 North, Ranges 88, 87, 86, 85, 84, 83 and 88 West of the 6th Principal Meridian, in Wyoming Territory, is strictly conformable to the field notes of the survey thereof, on file in this Office, which have been examined and approved.

Surveyor General's Office
Cheyenne Wyo. Dec. 2d 1872.

Silas Reed
Sur. Genl.