Click Here for Field Notes

4132

ORIGINAL

TOWNSHIP 20 NORTH, RANGE 81 WEST OF THE SIXTH PRINCIPAL MERIDIAN, WYOMING.

DEPENDENT RESURVEY

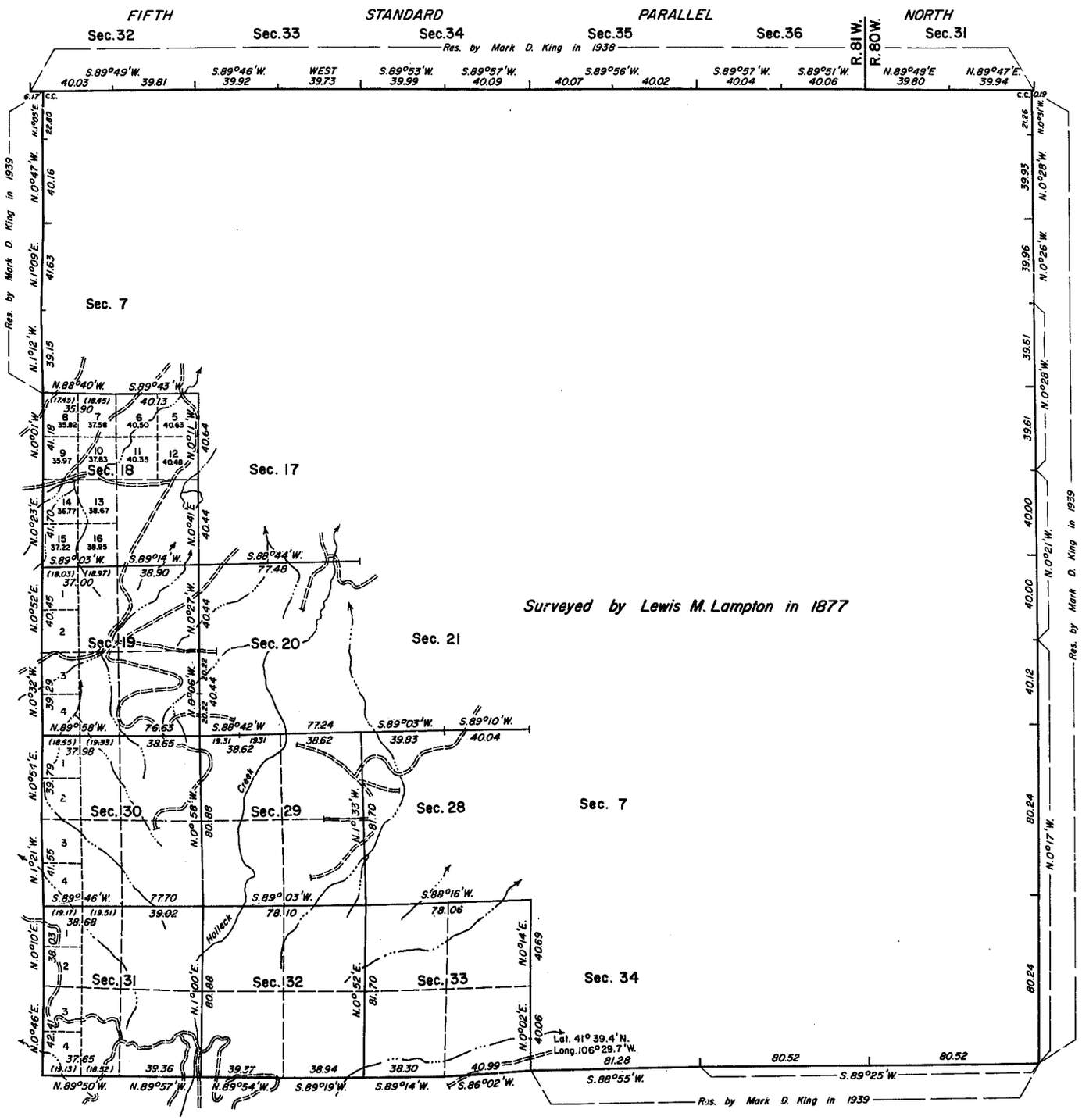

Area Resurveyed 4,450.95 Acres

The history of previous surveys is contained in the field note record.

A portion of the west boundary was resurveyed concurrently with this same group.

This plat represents a retracement and reestablishment of portions of the south and west boundaries and a portion of the subdivisional lines, designed to restore the corners in their true original locations according to the best available evidence.

Except as shown hereon, the lottings and areas are as shown on the plat approved January 17, 1878.

Survey executed by Francis D. Eickbush, Jr., and Wayne M. Gardner, Cadastral Surveyors, August 24 to October 20, 1967, pursuant to the Special Instructions for Group No. 315, Wyoming, dated July 24, 1967.

UNITED STATES DEPARTMENT OF THE INTERIOR
BUREAU OF LAND MANAGEMENT
Washington, D. C. March 17, 1971

This plat is strictly conformable to the approved field notes, and the survey, having been correctly executed in accordance with the requirements of law and the regulations of this Bureau, is hereby accepted.

For the Director

Chief, Division of Cadastral Survey

W.H.B.

461-A

20-81

Click Here for Field Notes

TOWNSHIP No. 20 NORTH RANGE No. 81 WEST of the 6th Principal MERIDIAN.

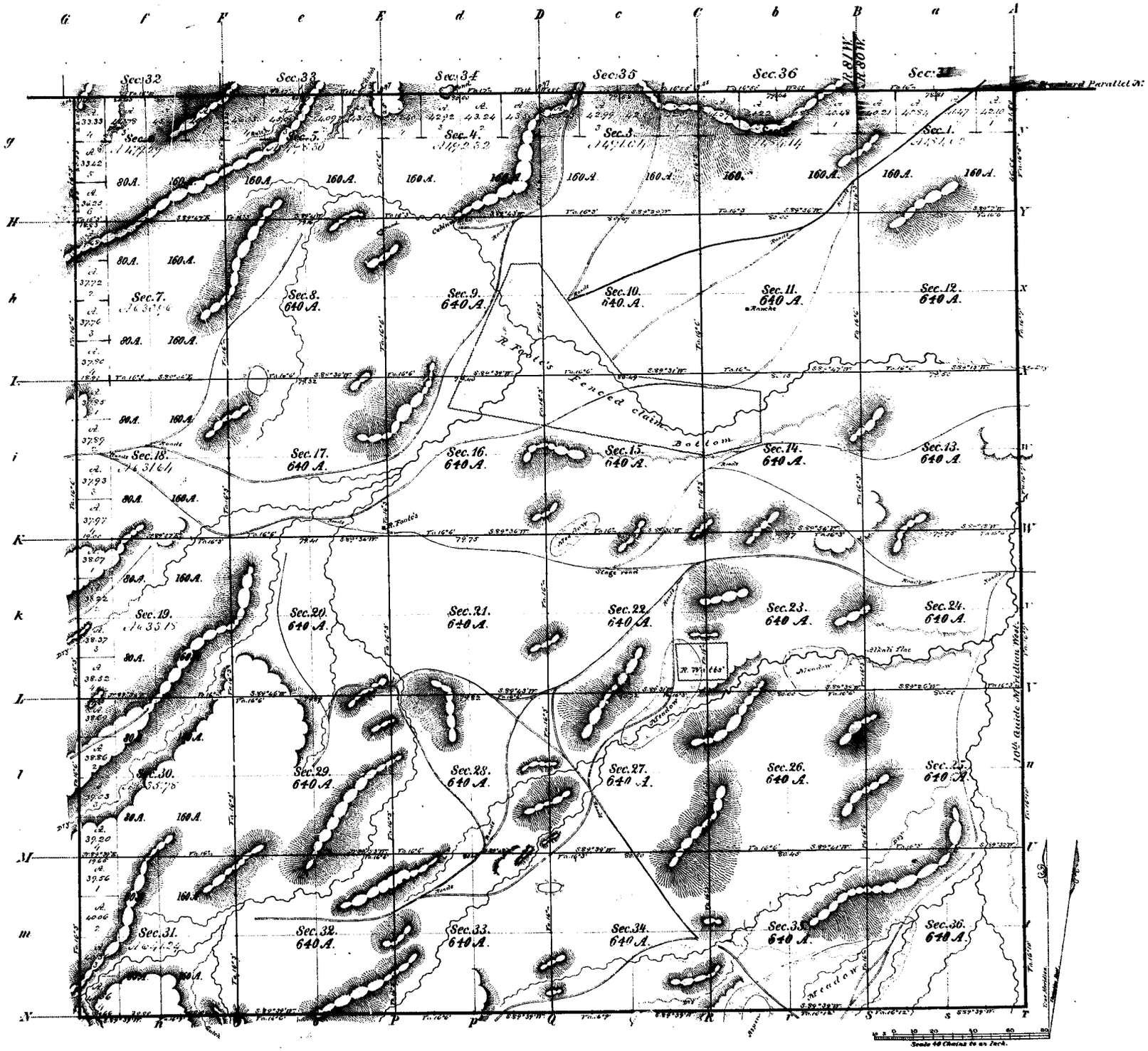

Total number of Acres. 22,102.51

Surveys Designated	By Whom Surveyed	Date of Contract	Amount of Surveys Mls. Chs. Lks.	When Surveyed
W. & S. Township lines	L. M. Lampton	Aug. 24, 1877	11 . 62 . 66	Oct. 1877
Subdivisions	L. M. Lampton	Aug. 24, 1877	58 . 61 . 29	Oct. 1877
Connections	. . .	. . .	3 . 18	. . .
10th Guide Mer. N. W.	J. B. Thomas	July 1, 1871	5 . 61 . 50	Aug. 1871
5th Stand. Par. N.	W. O. Downey	June 25, 1872	5 . 74 . 44	Aug. 1872

The above Map of Township No. 20 North, of Range No. 81 West of the 6th Principal Meridian, Wyoming Territory, is strictly conformable to the field notes of the survey thereof on file in this Office, which have been examined and approved.

Surveyor General's Office, Edw. C. David Surv. Genl.

Cheyenne, Wyo. Jany 17, 1878.

8/18/75
Temporary corners reported following notes laying out 4 cor. & 31 corners. Standard corner of Secs 35 & 36 post has been set & and marked. TM

A. Gast & Co., St. Louis, Mo.

Acces. No. 6254

ORIGINAL

SHEET 1 OF 2.

TOWNSHIPS Nos 18, 19 & 20 NORTH, RANGES Nos 78, 79, 80 & 81 WEST OF THE SIXTH PRINCIPAL MERIDIAN, WYOMING

DEPENDENT RESURVEY OF EXTERIOR LINES

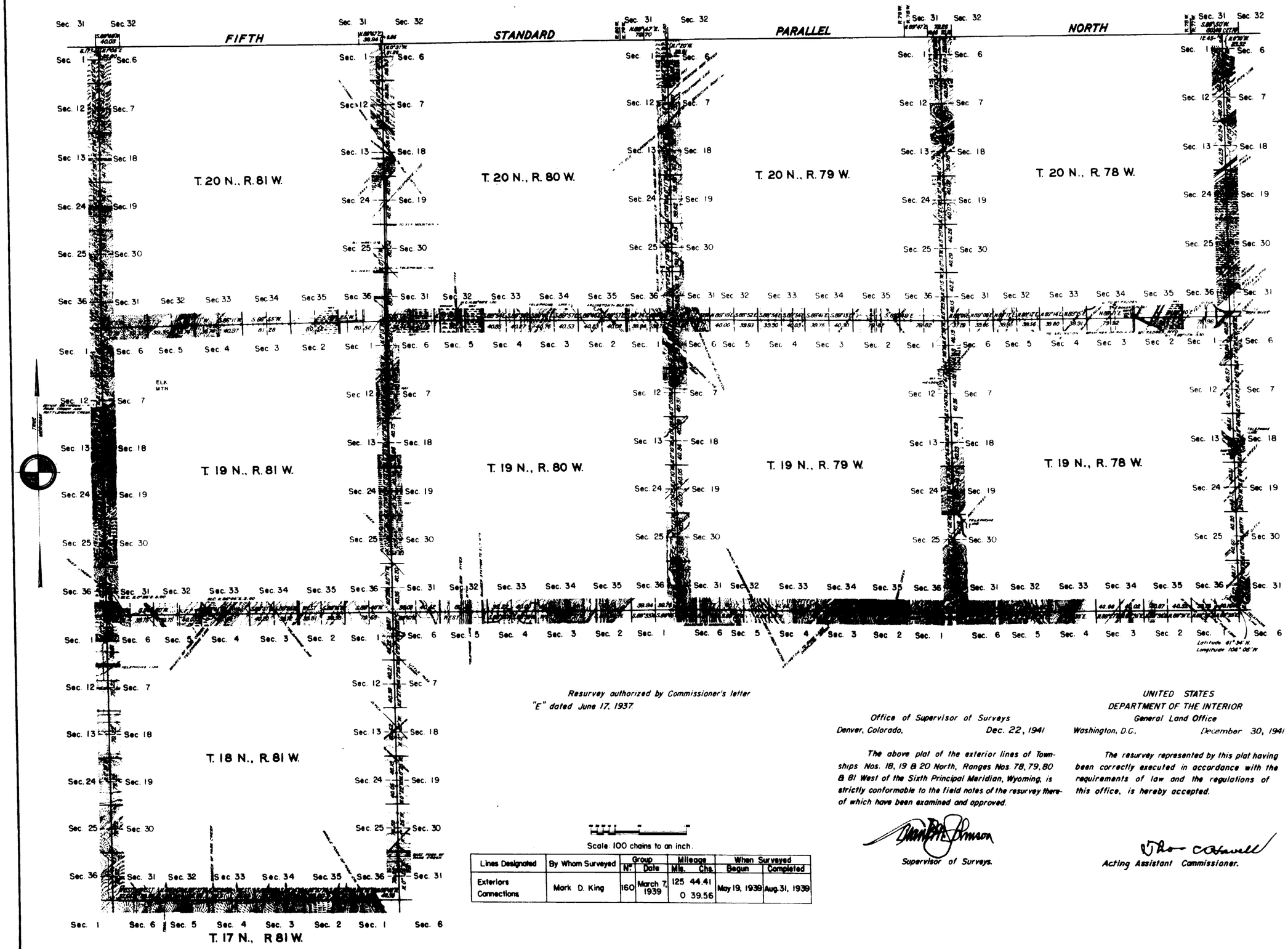

Resurvey authorized by Commissioner's letter "E" dated June 17, 1937.

Scale: 100 chains to an inch.

Lines Designated	By Whom Surveyed	Group No.	Group Date	Mileage Mls.	Mileage Chs.	When Surveyed Begun	When Surveyed Completed
Exteriors	Mark D. King	160	March 7, 1939	125	44.41	May 19, 1939	Aug. 31, 1939
Connections				0	39.56		

Office of Supervisor of Surveys
Denver, Colorado, Dec. 22, 1941

The above plat of the exterior lines of Townships Nos. 18, 19 & 20 North, Ranges Nos. 78, 79, 80 & 81 West of the Sixth Principal Meridian, Wyoming, is strictly conformable to the field notes of the resurvey thereof which have been examined and approved.

Supervisor of Surveys.

UNITED STATES
DEPARTMENT OF THE INTERIOR
General Land Office
Washington, D.C., December 30, 1941

The resurvey represented by this plat having been correctly executed in accordance with the requirements of law and the regulations of this office, is hereby accepted.

Acting Assistant Commissioner.

3025

Trans to Clay C.O.

(9)

Indexed

Click Here for Field Notes

545

EXTERIOR LINES.

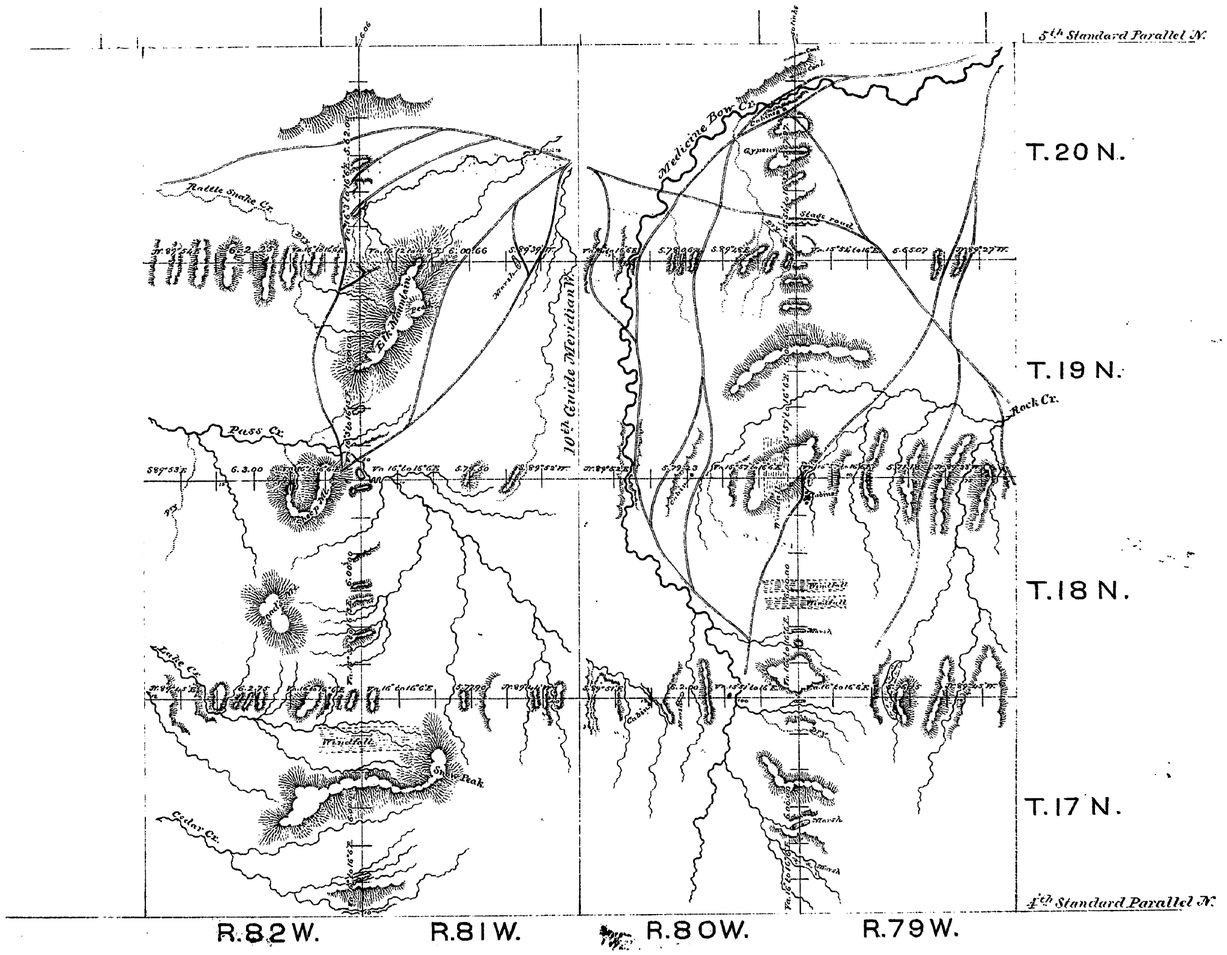

Surveys designated.	By whom surveyed.	Date of contract.	Amount of surveys.	When surveyed.
Township lines	L. M. Lampton	Aug. 24. 1877	M. 119 . Ch. 27 . Lks. 62	Sept & Oct. 1877
Connections.	" " "	" " "	6 . 56	" " "

I hereby certify, that the above diagram of the exterior lines of Townships 17, 18, 19, and 20 N. Ranges 79, 80, 81 and 82 West of the 6th Principal Meridian, in Wyoming Territory, is strictly conformable to the field notes of the survey thereof, on file in this office, which have been examined and approved.

Surveyor General's Office,
Cheyenne, Wyo. Nov. 24. 1877.

Edw. C. David
Surveyor General.

Click Here for Field Notes

TENTH GUIDE MERIDIAN WEST

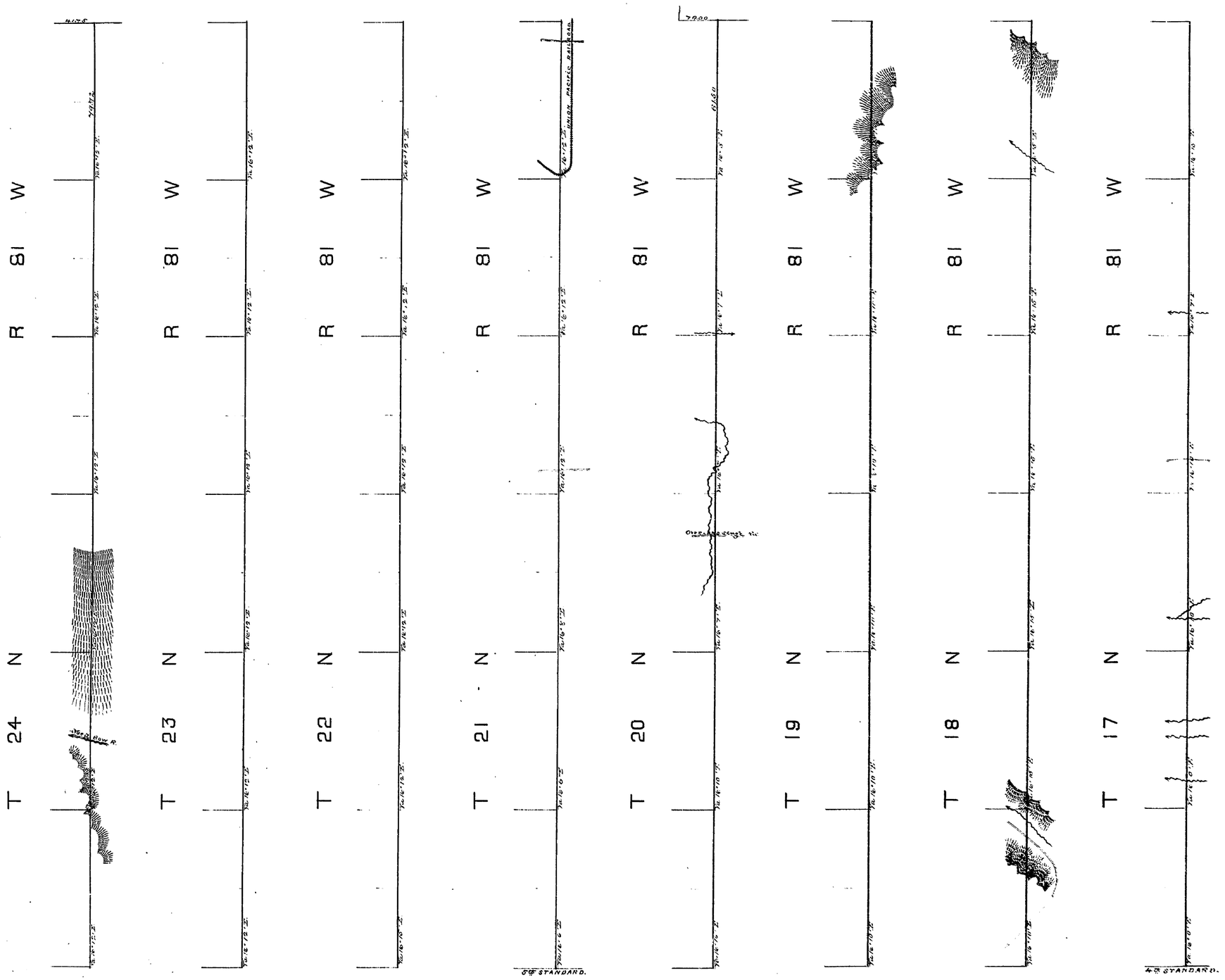

Surveys Designated	By Whom Surveyed	Date of Contract	Amt. of Surveys	When Surveyed
10th Guide Merid. West	John B. Thomas	July 1st 1871	47 · 61 · 22 2 · 45	Aug.t 7-26 1871.

I hereby certify that the above Diagram of the 10th Guide Meridian West of 6th Principal Meridian, between the 4th and 6th Standard Par. alleels North, in Wyming Territory, is strictly conformable to the field Notes of the Survey thereof on file in this Office, which have been examined and approved

Surveyor General's Office
Cheyenne Wyo. Dec. 2d 1871

Silas Reed
Surv. Genl.