Click Here for Field Notes

7134

ORIGINAL

# TOWNSHIP 20 NORTH, RANGE 82 WEST OF THE SIXTH PRINCIPAL MERIDIAN, WYOMING.

## DEPENDENT RESURVEY

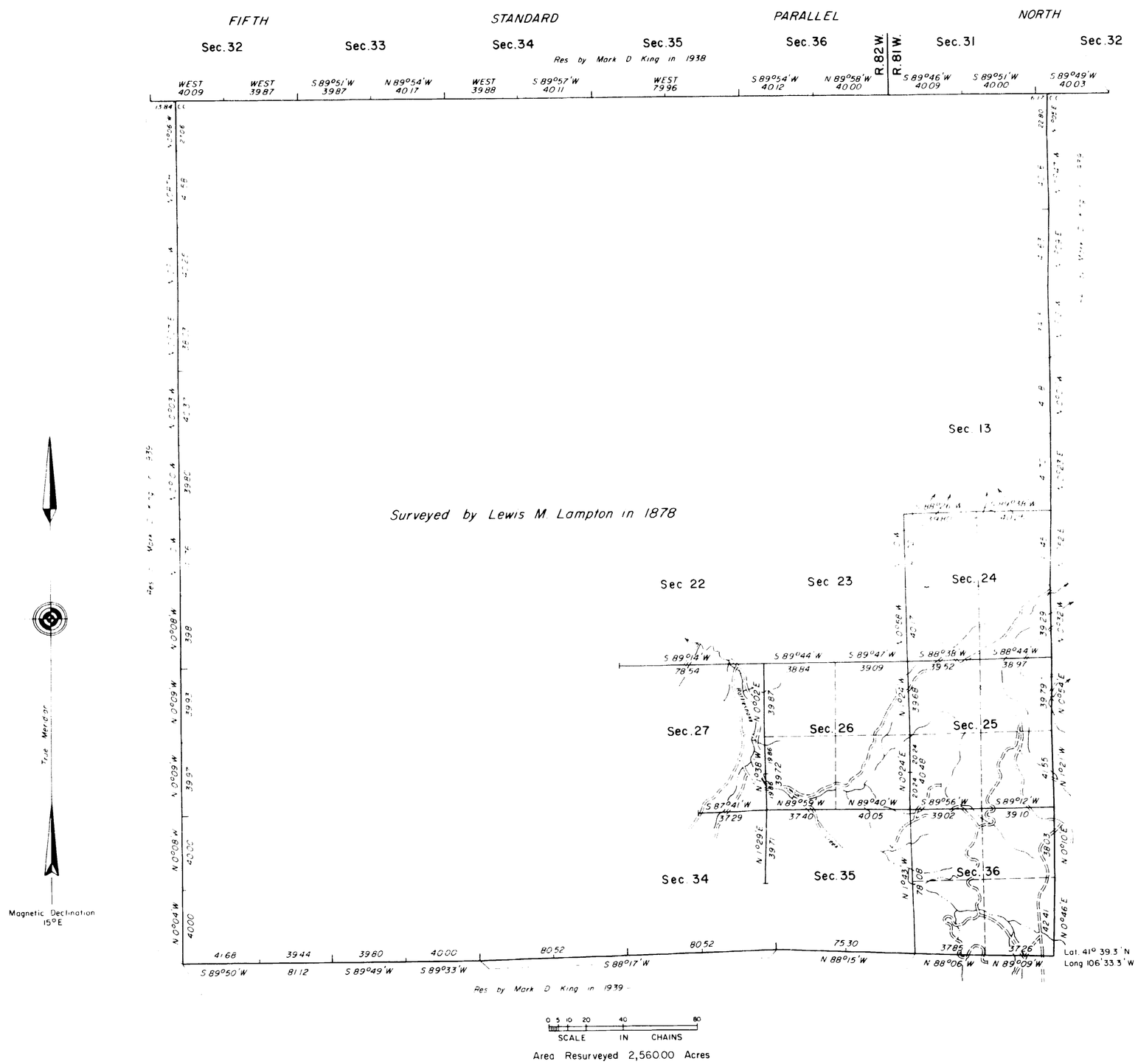


Area Resurveyed 2,560.00 Acres

The history of previous surveys is contained in the field note record.

A portion of the east boundary was resurveyed concurrently with this group.

This plat represents a retracement and reestablishment of a portion of the east and south boundaries and a portion of the subdivisional lines, designed to restore the corners in their true original locations according to the best available evidence.

Survey executed by Wayne M. Gardner, Cadastral Surveyor, August [illegible] to October [illegible], [illegible], pursuant to the Special Instructions for Group [illegible], Wyoming, dated July [illegible], [illegible].

The areas are as shown on this plat approved December [illegible].

UNITED STATES DEPARTMENT OF THE INTERIOR
BUREAU OF LAND MANAGEMENT
Washington, D. C. March 17, 1971

This plat is strictly conformable to the approved field notes, and the survey, having been correctly executed in accordance with the requirements of law and the regulations of this Bureau, is hereby accepted.

For the Director

Clark L. Gumm

Chief, Division of Cadastral Survey

WHB

493 A

20-82

(10) Accession No. 582

Click Here for Field Notes

12

TOWNSHIP No 20 NORTH RANGE No 82 WEST of the 6th Principal MERIDIAN.




Total number of Acres [illegible]

| | | | | | | |
|---|---|---|---|---|---|---|
| Township lines | [illegible] | [illegible] 21 1877 | 11 | 61 | 25 | [illegible] 1877 |
| Subdivisions | | [illegible] 22 1878 | [illegible] | [illegible] | [illegible] | Sept 1878 |
| Contractors | | | | 52 | 16 | |
| [illegible] | W. O. Downey | June 25, 1872 | [illegible] | [illegible] | 16 | Aug 1872 |

The above Map of Township No 20 North of Range No 82 West of the 6th Principal Meridian Wyoming Territory, is strictly conformable to the field notes of the survey thereof on file in this Office which have been examined and approved.

Surveyor General's Office [signature] Mt. Ven.

[illegible] Dec 31st 1878

493

20-82

Acces. No. 6255

ORIGINAL

SHEET 2 OF 2.

# TOWNSHIPS Nos 19 & 20 NORTH, RANGES Nos 82, 83 & 84 WEST OF THE SIXTH PRINCIPAL MERIDIAN, WYOMING

## DEPENDENT RESURVEY OF EXTERIOR LINES

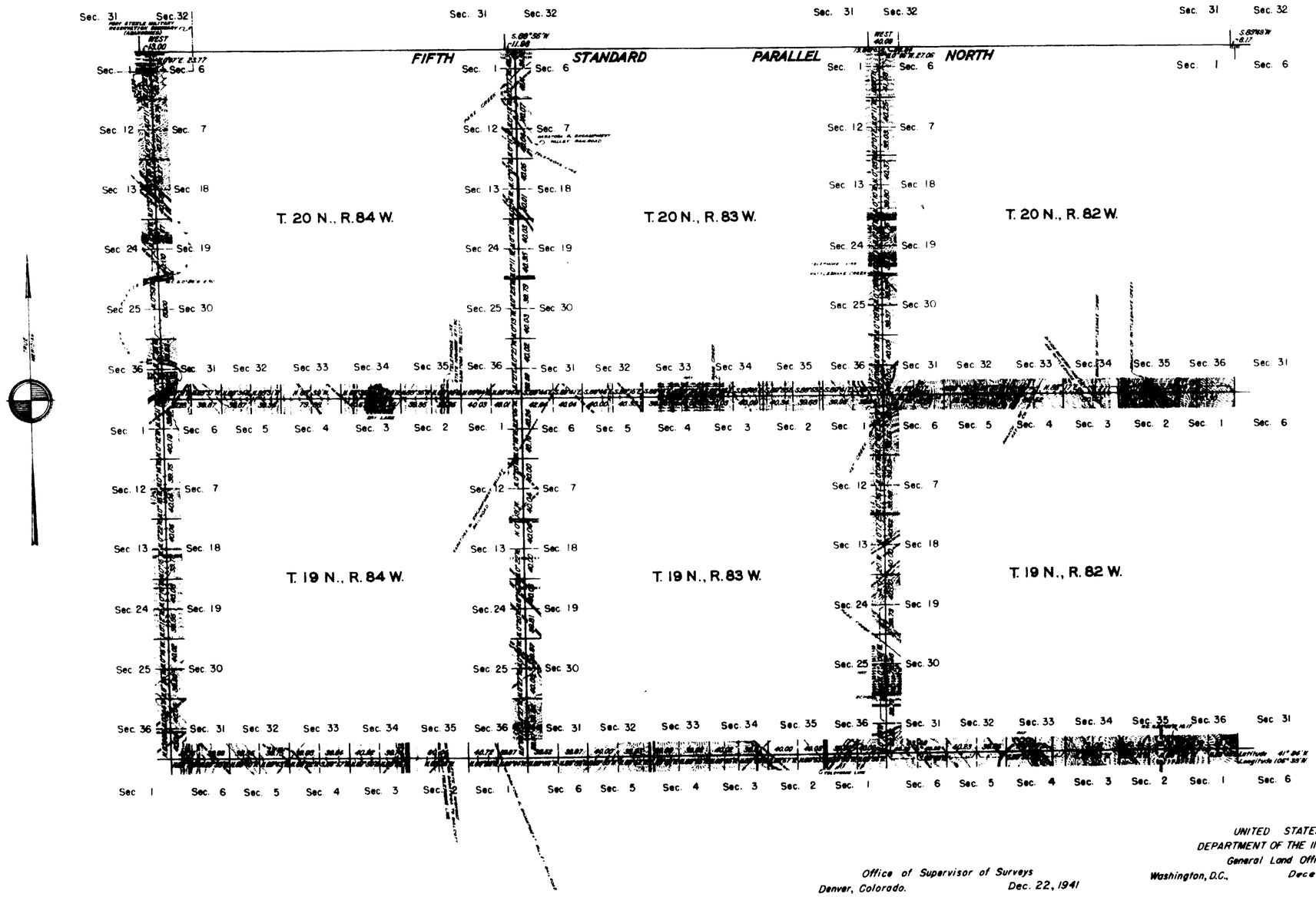


Scale: 100 chains to an inch.

| Lines Designated | By Whom Surveyed | Group | | Mileage | | When Surveyed | |
|---|---|---|---|---|---|---|---|
| | | No. | Date | Mls. | Chs. | Begun | Completed |
| Exteriors Connections | Mark D. King | 160 | March 7, 1939 | 71<br>0 | 20.52<br>38.82 | May 19, 1939 | Aug. 31, 1939 |

Resurvey authorized by Commissioner's letter "E" dated June 17, 1937.

Office of Supervisor of Surveys
Denver, Colorado. Dec. 22, 1941

The above plat of the exterior lines of Townships Nos. 19 & 20 North, Ranges Nos. 82, 83 & 84 West of the Sixth Principal Meridian, Wyoming, is strictly conformable to the field notes of the resurvey thereof which have been examined and approved.

Supervisor of Surveys.

UNITED STATES
DEPARTMENT OF THE INTERIOR
General Land Office
Washington, D.C., December 30, 1941

The resurvey represented by this plat having been correctly executed in accordance with the requirements of law and the regulations of this office, is hereby accepted.

Assistant Commissioner.

3026

Trans to Chg. L.O.
Feb. 14, 1942

(9)

Indexed

Click Here for Field Notes



545

# EXTERIOR LINES.

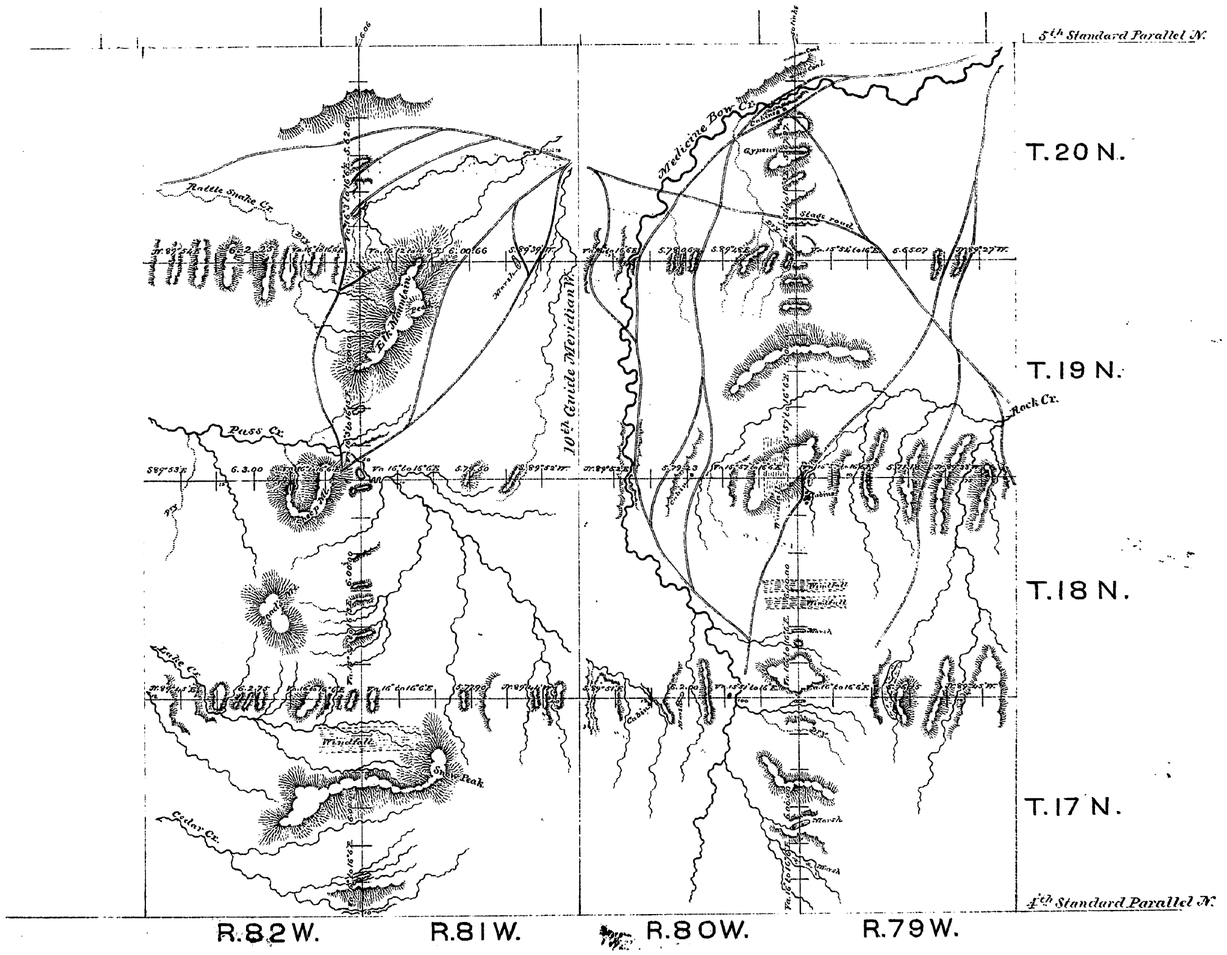


| Surveys designated. | By whom surveyed. | Date of contract. | Amount of surveys. | When surveyed. |
|---|---|---|---|---|
| Township lines | L. M. Lampton | Aug. 24. 1877 | M. 119 . Ch. 27 . Lks. 62 | Sept & Oct. 1877 |
| Connections. | " " " | " " " | 6 . 56 | " " " |

I hereby certify, that the above diagram of the exterior lines of Townships 17, 18, 19, and 20 N. Ranges 79, 80, 81 and 82 West of the 6th Principal Meridian, in Wyoming Territory, is strictly conformable to the field notes of the survey thereof, on file in this office, which have been examined and approved.

Surveyor General's Office,
Cheyenne, Wyo. Nov. 24. 1877.

Edw. C. David
Surveyor General.