7422

Click Here for Field Notes

ORIGINAL

TOWNSHIP 20 NORTH, RANGE 84 WEST, OF THE SIXTH PRINCIPAL MERIDIAN, WYOMING.

DEPENDENT RESURVEY

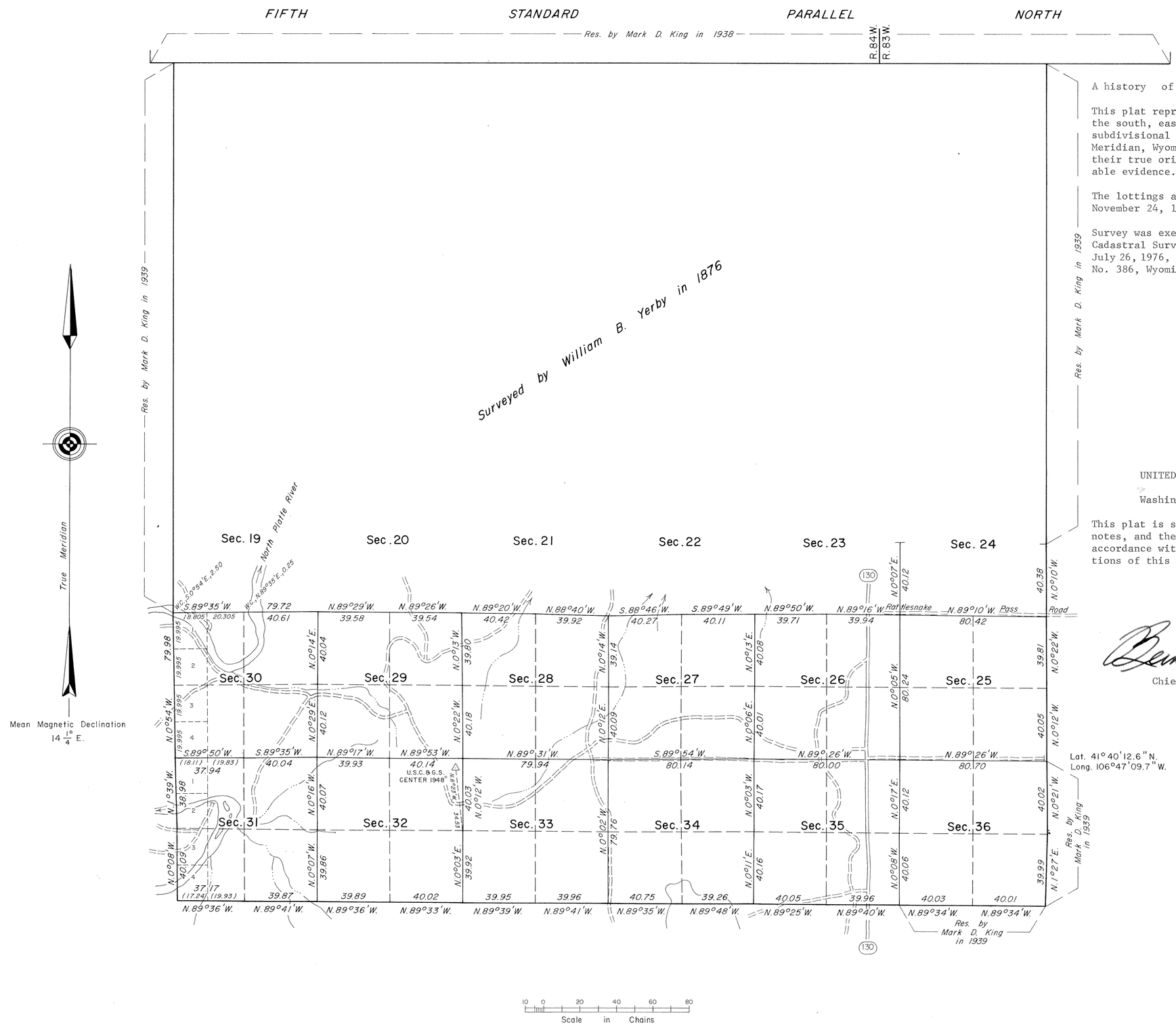

A history of surveys is contained in the field notes.

This plat represents the dependent resurvey of portions of the south, east, and west boundaries and a portion of the subdivisional lines of T. 20 N., R. 84 W., Sixth Principal Meridian, Wyoming, designed to restore the corners in their true original locations according to the best available evidence.

The lottings and areas are as shown on the plat approved November 24, 1876.

Survey was executed by William W. Finnicum, Supervisory Cadastral Surveyor, beginning July 15, 1976, and completed July 26, 1976, pursuant to Special Instructions for Group No. 386, Wyoming, dated March 18, 1976.

UNITED STATES DEPARTMENT OF THE INTERIOR
BUREAU OF LAND MANAGEMENT
Washington, D.C. October 11, 1978

This plat is strictly conformable to the approved field notes, and the survey, having been correctly executed in accordance with the requirements of law and the regulations of this Bureau, is hereby accepted.

For the Director

Bernard W. Hoskins

Chief, Division of Cadastral Survey

W.H.B.

2300A

496

FORT FRED STEELE MILITARY RESERVATION.

Scale 40chs to 1 inch. Magnetic Var. East.

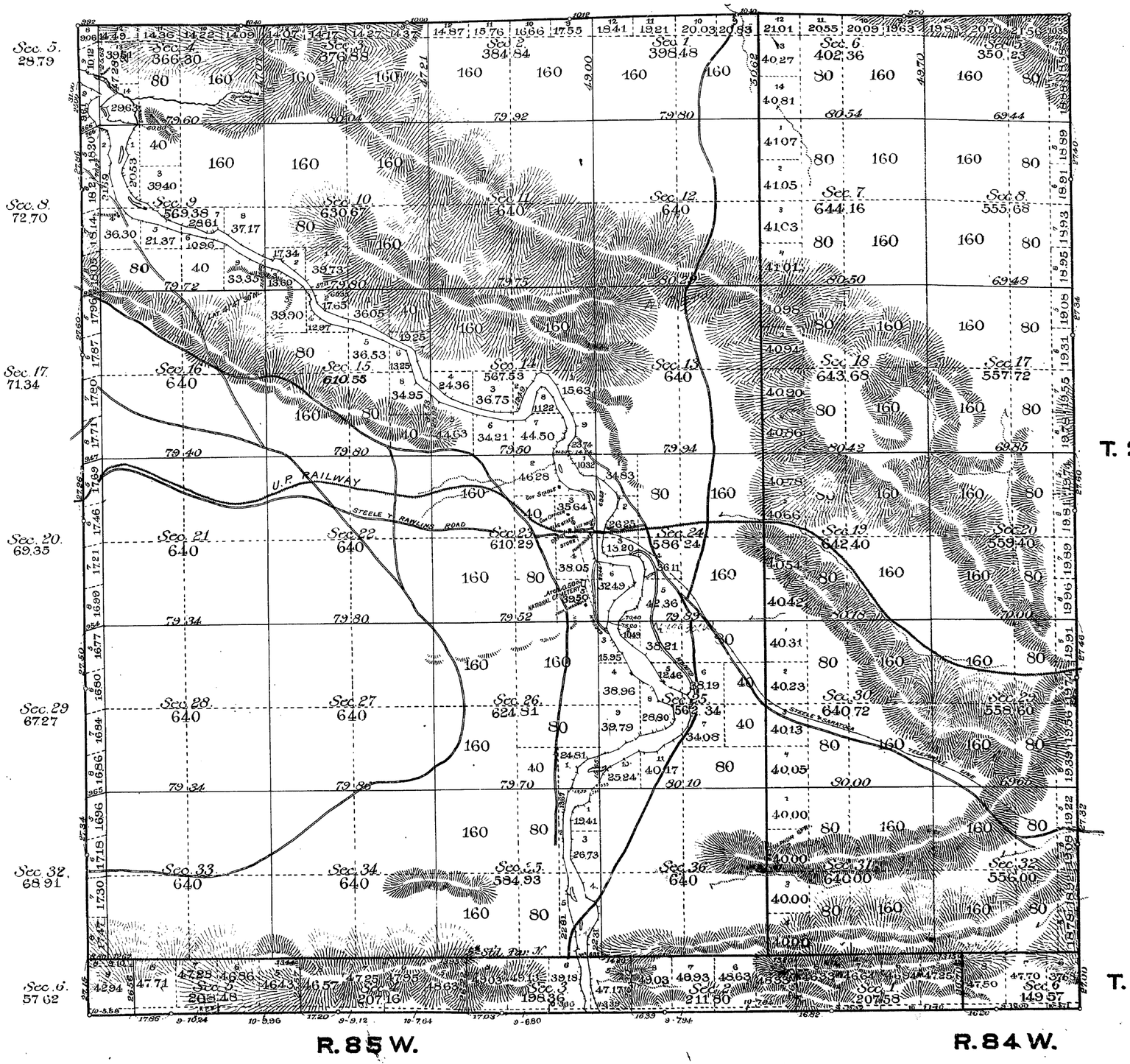

Township lines at $7.00 per mile.
Subdivisions " 5.00 " "
Meanders " 9.00 " "

Area of Nat'l Cemetry 0.60 a.
Area of Reservation 22282.62 A.

Surveys Designated.	By Whom Surveyed.	Date of Contract.	Amount of Surveys mls	chs	lks	When Surveyed.	Magnetic Declination.
Township lines	Wm. O. Owen	April 13th 1887	5	77	32	July 10-11, 1887	V. 15°45' East.
Subdivisions	" " "	" " "	60	33	42	" 12-16 "	15°30'-15°48' "
Connections	" " "	" " "	1	00	61	" " " "	15°39'-15°45' "
Meanders	" " "	" " "	17	69	11	" 16-18 "	15°27'-15°48' "

I certify that the above plat of the Fort Fred Steele Military Reservation in Tps 20 and 21 North, Ranges 84 and 85 West of the 6th Principal Meridian, Wyoming Territory, is strictly conformable to the field notes of survey thereof on file in this office, which have been examined and approved.

Surveyor General's Office,
Cheyenne, Wyoming, June 23rd 1888

John Charles Thompson
U.S. Surveyor General.

424 A.
424 A

21-85

(9)

Click Here for Field Notes

497

TOWNSHIP No. 20 NORTH RANGE No. 84 WEST of the 6TH Principal MERIDIAN.

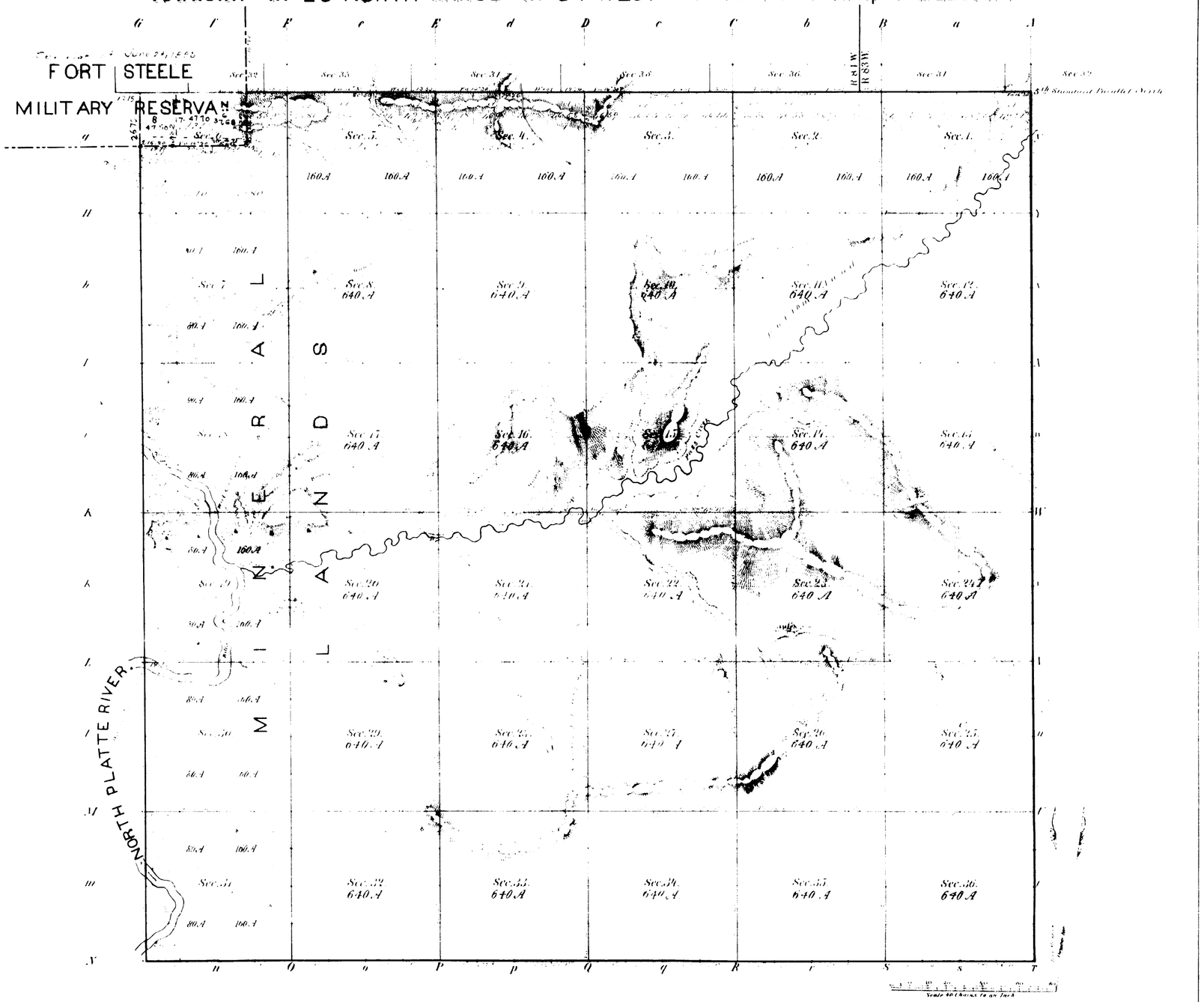

Total number of Acres

	Surveys Designation	By Whom Surveyed	Date of Contract	Amount of Surveys Mi.	Ch.	Lk.	When Surveyed
Standard &	Township lines	Wm. O. Downey	June 25 1872	22	11	80	Sept. 1872
	Subdivisions	Wm. B. Yerby	Sept. 7 1876	38	74	63	Sept. 27 to Oct. 3 1876
	Connections	"			65	18	
	Reservation boundary	Wm. O. Downey	June 25 1872	1	3	20	Aug. 1872

The above Map of Township No. 20 North of Range No. 84 West of the 6th Principal Meridian, Wyoming Territory, is strictly conformable to the field notes of the survey thereof on file in this Office which have been examined and approved.

Surveyor General's Office Edw. C. David Sur. Genl.

Cheyenne, Wyo. Nov. 24. 1876.

A. Gast & Co. St. Louis Mo.

425

20 - 84

Click Here for Field Notes

3978

FORT STEELE MILITARY RESERVATION.

Scale 40 chains to 1 inch. Magnetic Variation, East.

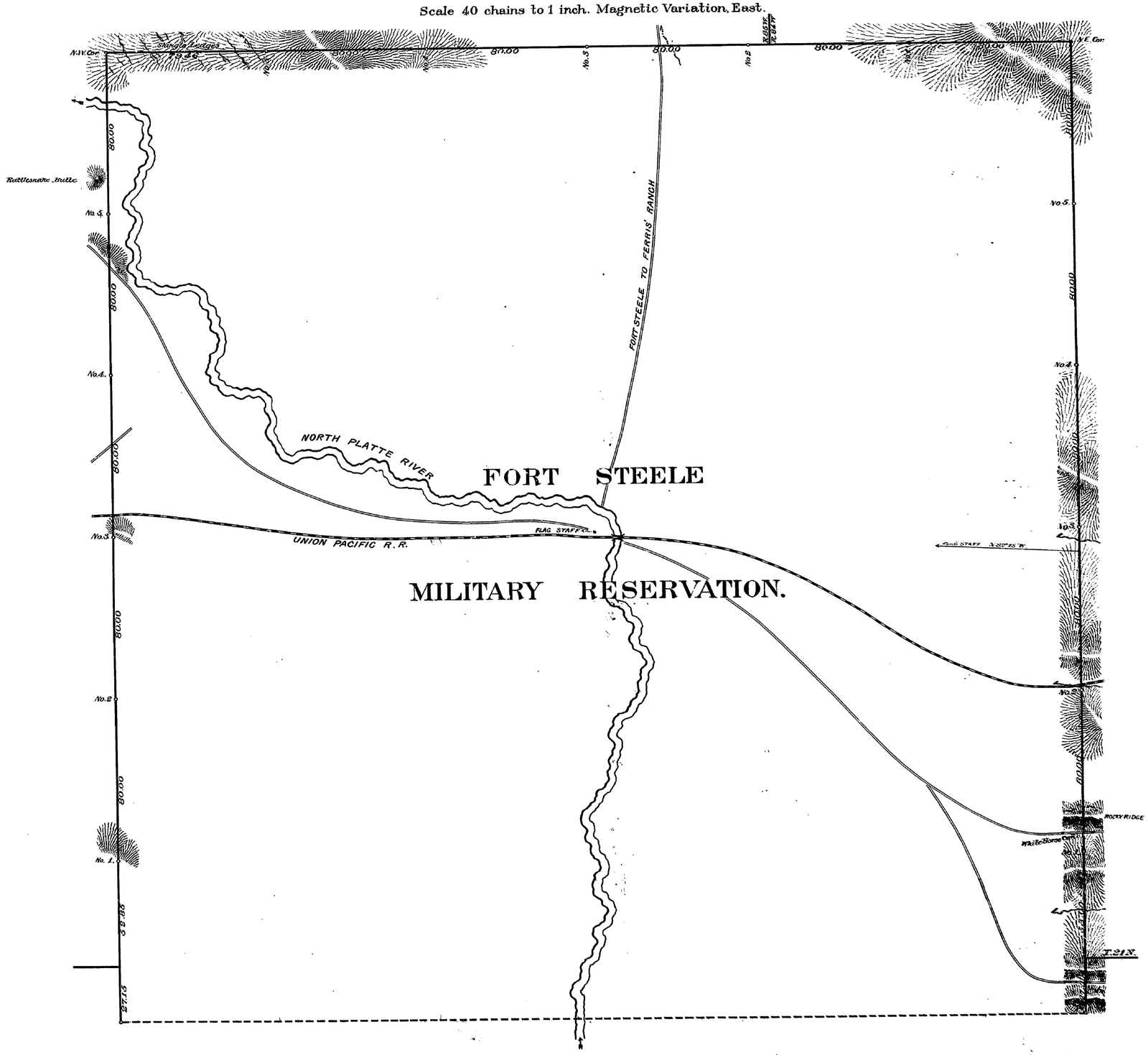

6 Mls, 300 Chs, 46 Lks
Charged for at augmented rates

Surveys Designated.	By Whom Surveyed.	Date of Instructions.	Amount of Surveys. mls.			When Surveyed.
N.E. & W. Res.^n Bound.^s	R.M. Jones	May 22nd 1884	17	25	31	June 30-July 2, 1884
Retracings	" " "	" " "		54	15	" " "

I hereby certify that the above diagram, of the East, North and West boundaries of the Fort Steele Military Reservation, is strictly conformable to the field notes of the survey thereof on file in this office, which have been examined and approved.

Surveyor General's Office,
Cheyenne Wyoming October 9th 1884

John W. Meldrum
Sur. Gen.

2300

21-85

Acces. No. 6255

ORIGINAL

SHEET 2 OF 2.

TOWNSHIPS Nos 19 & 20 NORTH, RANGES Nos 82, 83 & 84 WEST OF THE SIXTH PRINCIPAL MERIDIAN, WYOMING

DEPENDENT RESURVEY OF EXTERIOR LINES

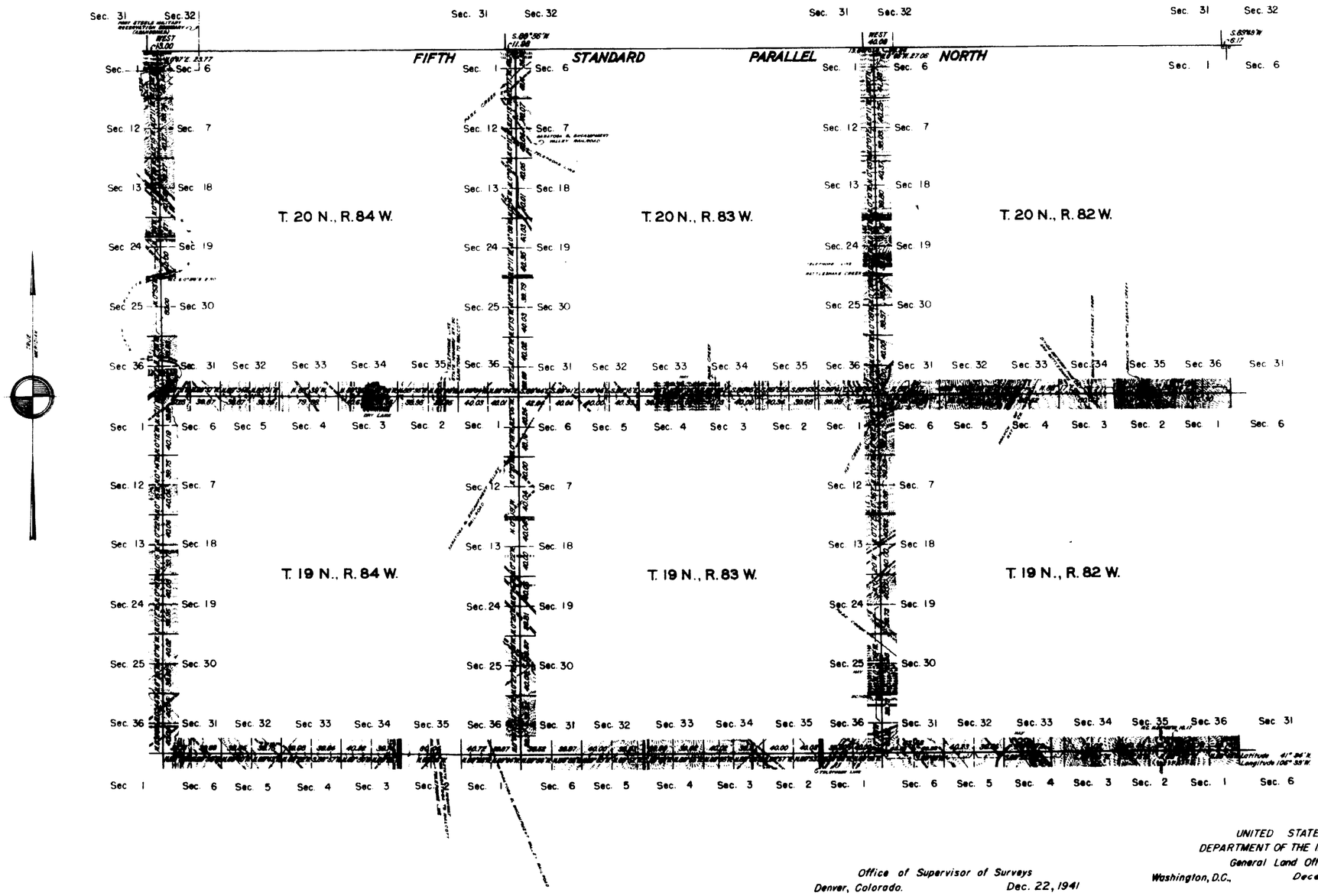

Scale: 100 chains to an inch.

Lines Designated	By Whom Surveyed	Group No.	Group Date	Mileage Mls.	Mileage Chs.	When Surveyed Begun	When Surveyed Completed
Exteriors Connections	Mark D. King	160	March 7, 1939	71 0	20.52 38.82	May 19, 1939	Aug. 31, 1939

Resurvey authorized by Commissioner's letter "E" dated June 17, 1937.

Office of Supervisor of Surveys
Denver, Colorado. Dec. 22, 1941

The above plat of the exterior lines of Townships Nos. 19 & 20 North, Ranges Nos. 82, 83 & 84 West of the Sixth Principal Meridian, Wyoming, is strictly conformable to the field notes of the resurvey thereof which have been examined and approved.

Supervisor of Surveys.

UNITED STATES
DEPARTMENT OF THE INTERIOR
General Land Office
Washington, D.C., December 30, 1941

The resurvey represented by this plat having been correctly executed in accordance with the requirements of law and the regulations of this office, is hereby accepted.

Assistant Commissioner.

3026

Trans to Chey. L.O.
Feb. 14, 1942

0046

Click Here for Field Notes

Indexed

46

EXTERIOR LINES

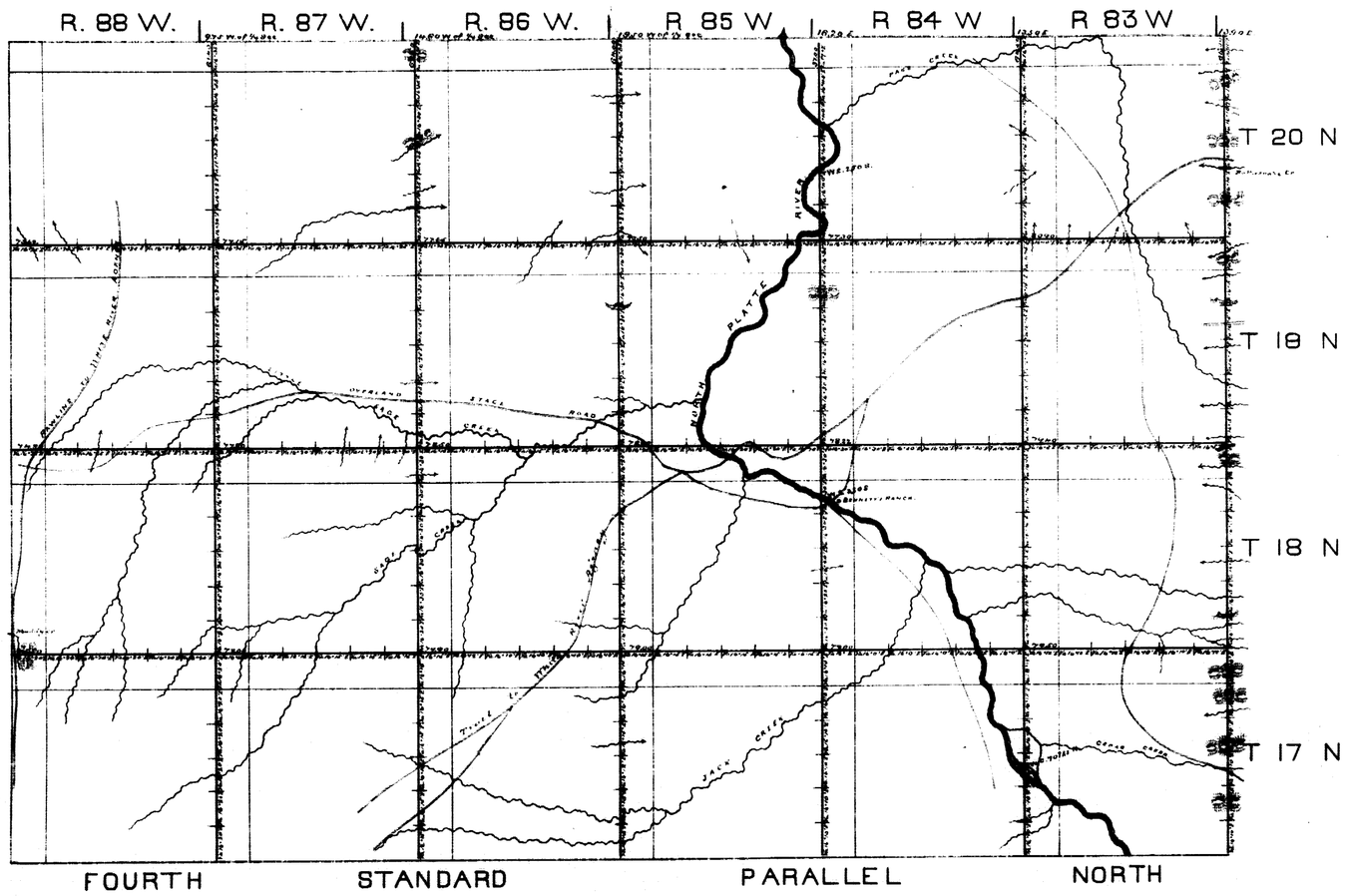

Surveys Designated	By Whom Surveyed	Date of Contract	Amt. of Surveys	When Surveyed
Exterior Lines	William O. Downey	June 25th 1872	349 . 75 . 74	Aug. 19th - Oct 16th
Connections	" "	" "	1 . 7 . 45	1872

I hereby certify that the above Diagram of the Exterior Lines of Townships 17, 18, 19 and 20 North, Ranges 83, 84, 85, 86, 87 and 88 West of the 6th Principal Meridian, in Wyoming Territory, is strictly conformable to the field notes of the survey thereof, on file in this Office, which have been examined and approved.

Surveyor General's Office
Cheyenne Wyo. Dec. 2d 1872

Silas Reed
Surv. Genl.