7695 Click Here for Field Notes

ORIGINAL

TOWNSHIP 20 NORTH, RANGE 89 WEST, OF THE SIXTH PRINCIPAL MERIDIAN, WYOMING.

DEPENDENT RESURVEY

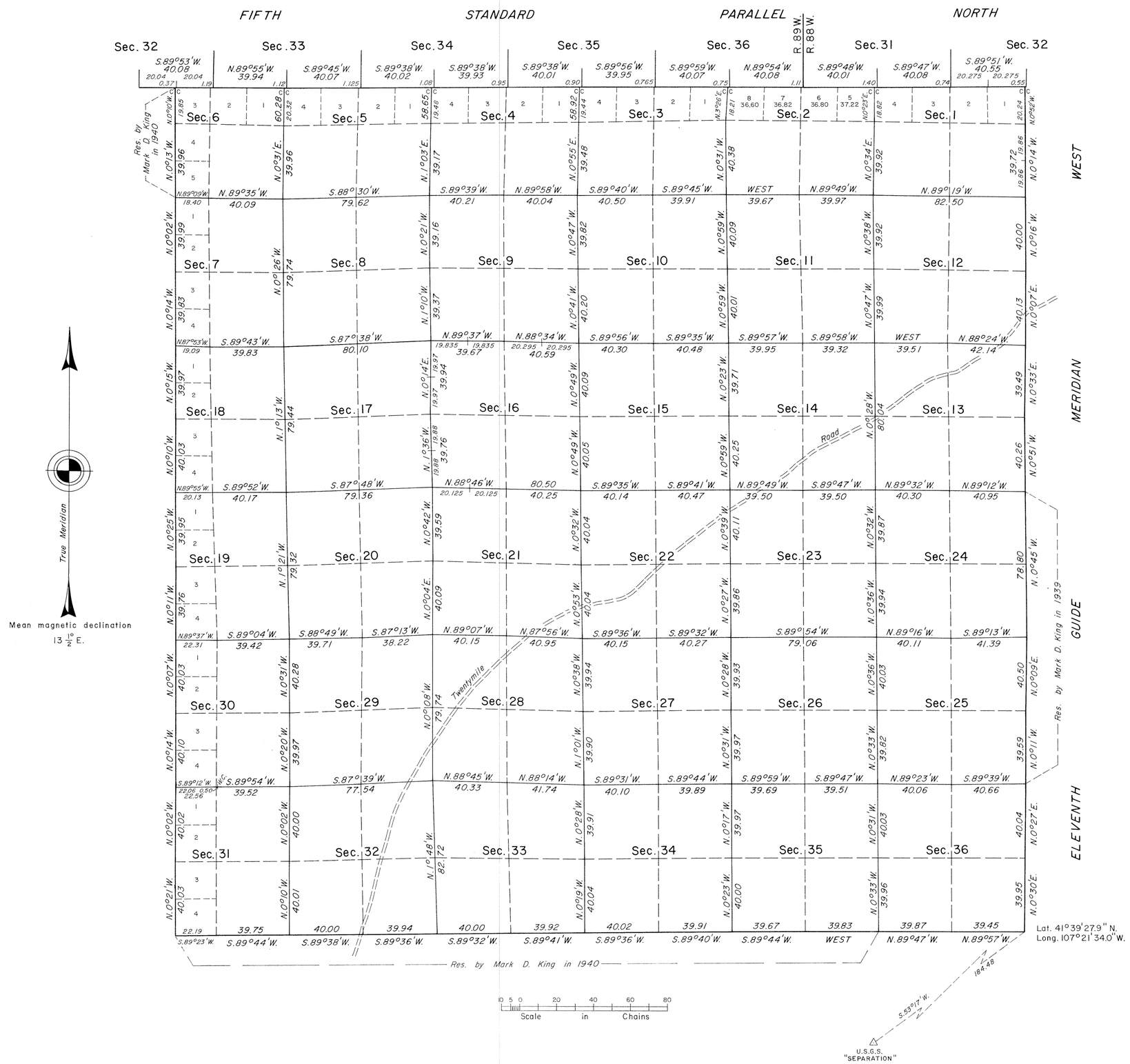

A history of surveys is contained in the field notes.

The Fifth Standard Parallel North, through R. 89 W., was dependently resurveyed by William H. Herbst during the resurvey of T. 21 N., R. 89 W., executed concurrently under this same group.

This plat represents the dependent resurvey of a portion of the Fifth Standard Parallel North, through R. 88 W., a portion of the Eleventh Guide Meridian West, through T. 20 N., between Rs. 88 and 89 W., portions of the south and west boundaries, and the subdivisional lines designed to restore the corners in their true original locations according to the best available evidence, T. 20 N., R. 89 W., Sixth Principal Meridian, Wyoming.

Except as indicated hereon, the lottings and areas are as shown on the plat approved October 22, 1875.

Survey executed by William H. Herbst, Supervisory Cadastral Surveyor, beginning June 6, 1980, and completed July 18, 1980, pursuant to Special Instructions dated April 28, 1980, for Group No. 411, Wyoming.

UNITED STATES DEPARTMENT OF THE INTERIOR
BUREAU OF LAND MANAGEMENT

Cheyenne, Wyoming September 6, 1984

This plat is strictly conformable to the approved field notes, and the survey, having been correctly executed in accordance with the requirements of law and the regulations of this Bureau, is hereby accepted.

For the Director

Richard L. Parker

Chief Cadastral Surveyor for Wyoming

W.H.B.

388 A

(8) **Click Here for Field Notes**

55

442

TOWNSHIP Nº 20 NORTH, RANGE Nº 89 WEST OF THE SIXTH PRINCIPAL MERIDIAN

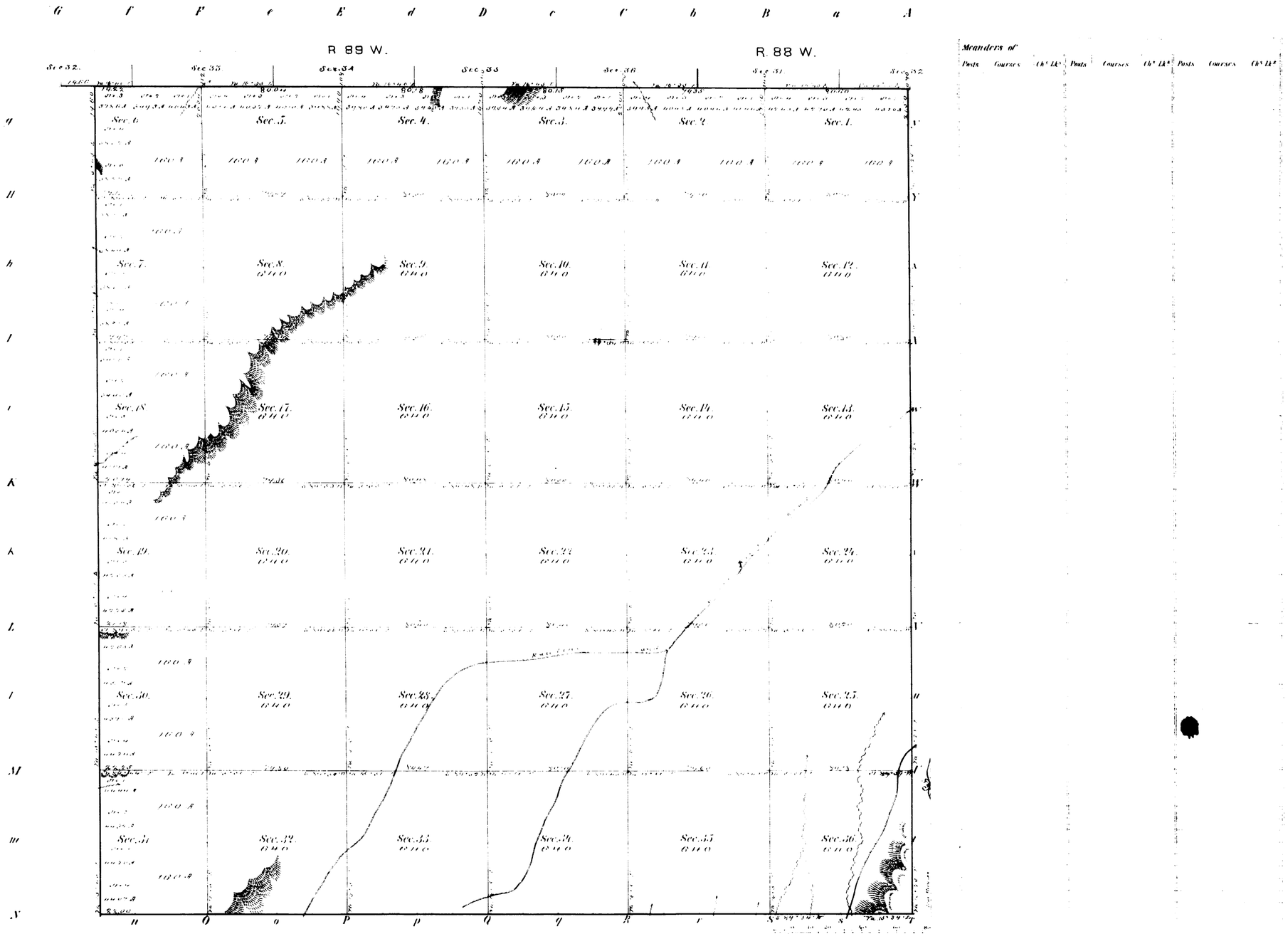

Surveys Designation	By Whom Surveyed	Date of Contract	Amount of Surveys			Where Surveyed
S^rn Township lines	Alfred H. Rogers	June 18th 1875	21	41	60	July 8 9 1875
Subdivisions	Charles A. Reed	June 18th 1875	57	44	81	Augt 30th Sept. 6 1875
Connections	"	"	"	8	25	"
5th Stand^d Par^l	M. William O. Downey	May 30th 1872	6	00	00	July 6 1873
		June 25th 1872				Aug. 14 1872
11th Aux^y Merid^n	"	June 25th 1872	5	61	50	October 3rd 1872

A. Gast & Co. St. Louis Mo.

The above Map of Township No. 20 North of Range No. 89 West of the Sixth Principal Meridian in Wyoming Territory is strictly conformable to the field notes of the survey thereof on file in this Office, which have been examined and approved.

Surveyor General's Office, Cheyenne W^T Wyoming
October 22nd 1876

Edw. C. David
Sur. Genl

388

20 - 89

ORIGINAL

TOWNSHIPS Nos. 19 AND 20 NORTH, RANGES Nos. 89, 90, 91 AND 92 WEST OF THE SIXTH PRINCIPAL MERIDIAN, WYOMING

DEPENDENT RESURVEY OF EXTERIOR LINES

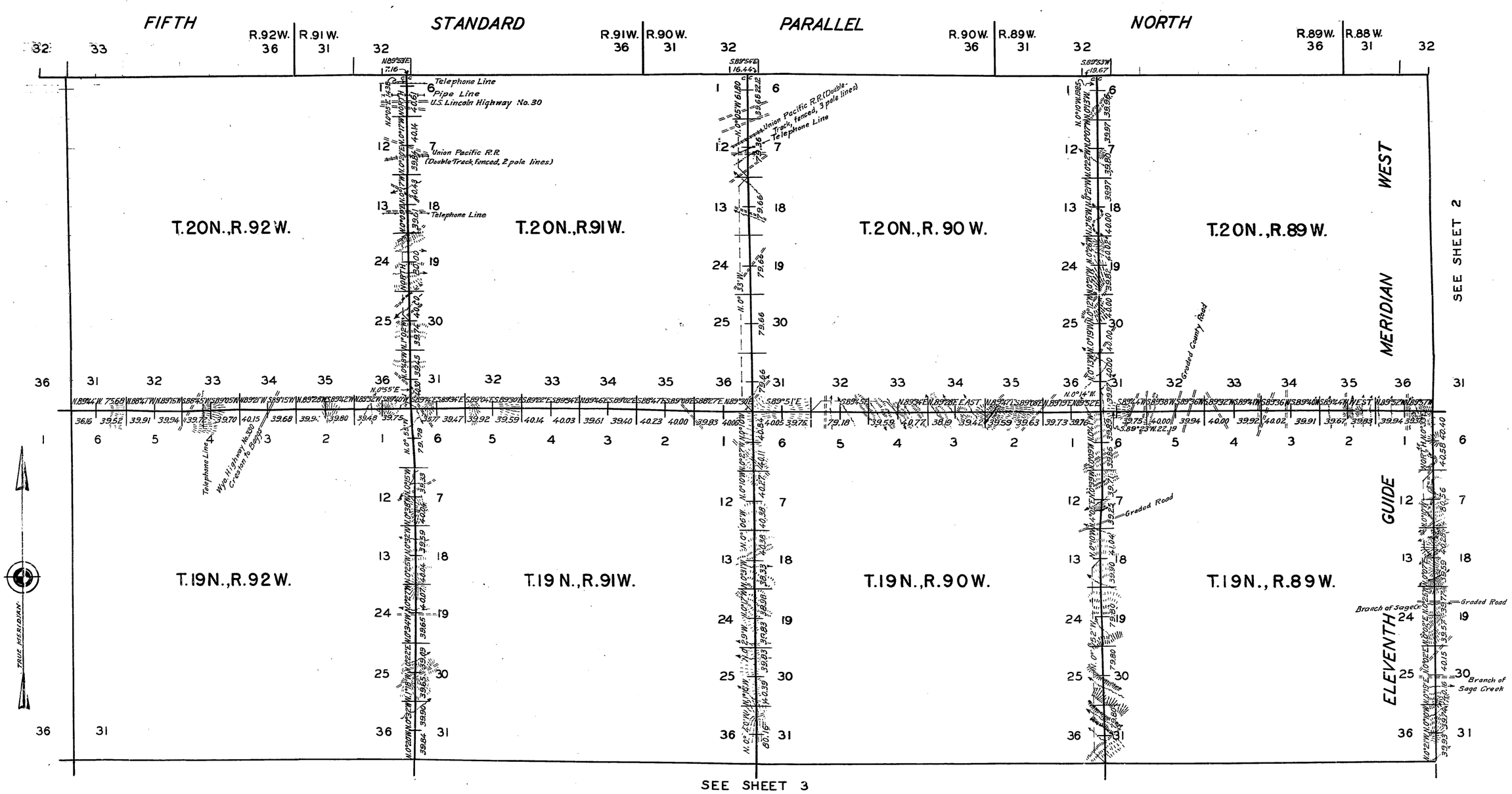

Resurvey authorized by General Land Office letter "E" dated June 12, 1937

Scale: 100 Chains to an inch

LINES DESIGNATED	BY WHOM SURV'D	GROUP		MILEAGE		WHEN SURVEYED	
		NO.	DATE	MLS.	CHS.	BEGUN	COMPLETED
EXTERIOR	MARK D. KING	164	JULY 7, 1939			SEPT. 1, 1939	JULY 13, 1940

UNITED STATES DEPARTMENT OF THE INTERIOR
General Land Office

Denver, Colorado Aug. 25, 1943

The above plat of the exterior lines of Townships Nos. 19 and 20 North, Ranges Nos. 89, 90, 91 and 92 West of the Sixth Principal Meridian, Wyoming, is strictly conformable to the field notes of the resurvey thereof which have been examined and approved.

Russell H. Allen
Acting Assistant Supervisor of Surveys

Washington, D.C., Sept. 2, 1943

The resurvey represented by this plat having been correctly executed in accordance with the requirements of law and the regulations of this office, is hereby accepted.

Joel David Wolfsohn
Assistant Commissioner

Transmitted to Cheyenne Lo.

(8)

Click Here for Field Notes

440

EXTERIOR LINES.

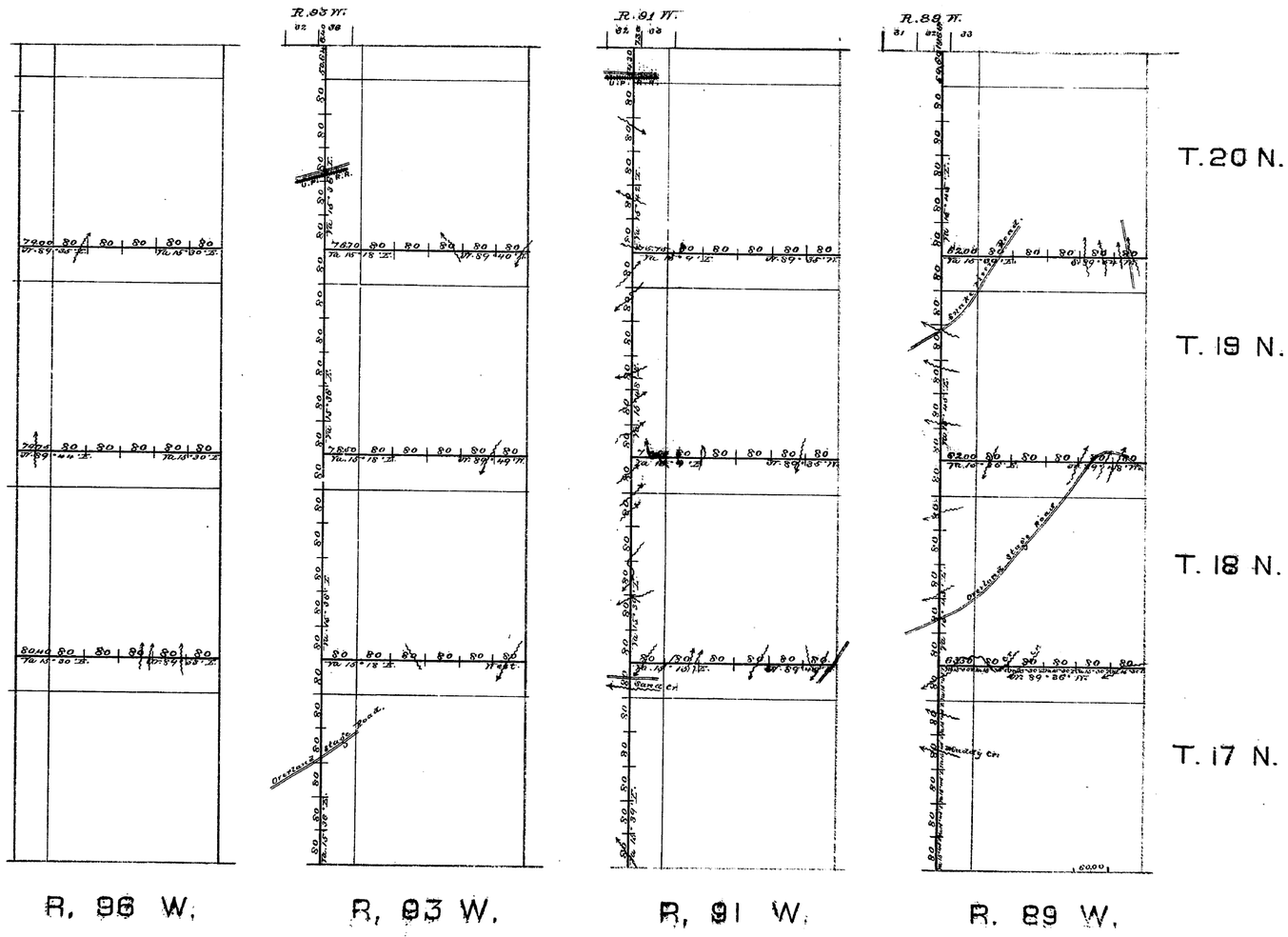

Surveys Designated	By Whom Surveyed	Date of Contract	Amount of Survey	When Surveyed
Township Exteriors	Alfred H. Rogers	June 15th 1875	142 · 19 · 14	July 2-Aug. 4. 1876
Connections	" "	" " "	" 83 · 38	" " "

I hereby certify that the above Diagram of the Exterior Lines of Townships 17, 18, 19 and 20 North, of Ranges 89, 91, 93, and 96 West of 6th Principal Meridian, in Wyoming Territory, is strictly conformable to the field notes of the survey thereof, on file in this Office, which have been examined and approved.

Surveyor Generals Office
Cheyenne Wyo. October 19th 1878

Edw. C. David
Sur. Genl.

Click Here for Field Notes

Index 8.

ELEVENTH GUIDE MERIDIAN WEST

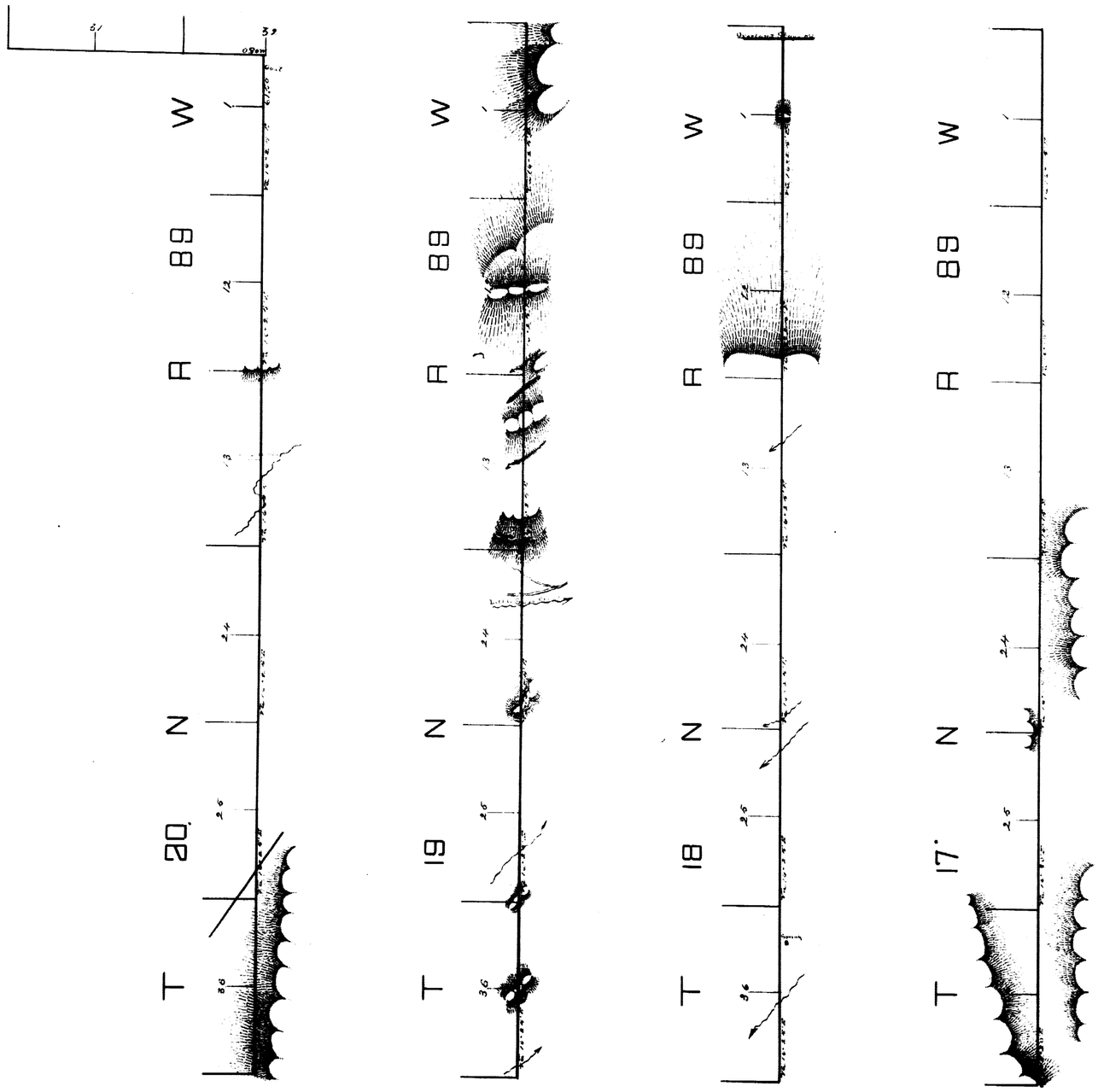

Surveys Designated	By Whom Surveyed	Date of Contract	Date of Surveys	When Surveyed
11th Guide Meridian	William O. Downey	June 26th 1872		Sept 19th Oct 2nd 1872

I hereby certify that the above Diagram of the 11th Guide Meridian West of the 6th Principal Meridian between the 4th and 5th Standard Parallel North, in Wyoming Territory, is strictly conformable to the field notes of the survey thereof, on file in this Office, which have been examined and approved.

Surveyor General's Office
Cheyenne Wyo. Dec 2nd 1872

Silas Reed
Sur. Gen'l